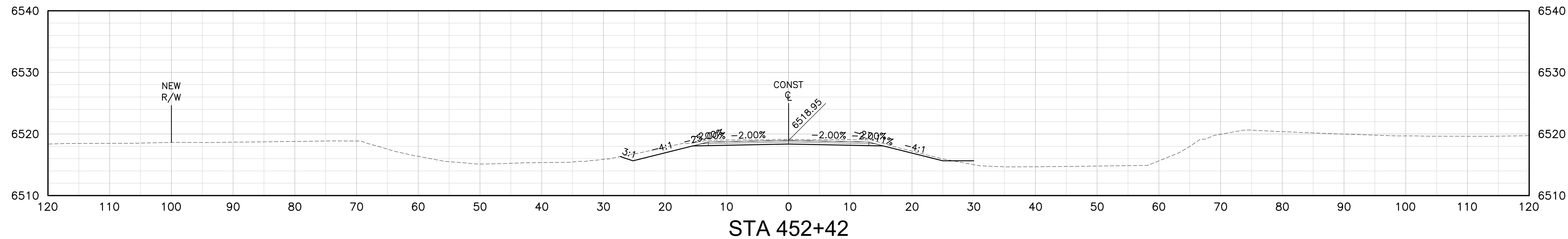
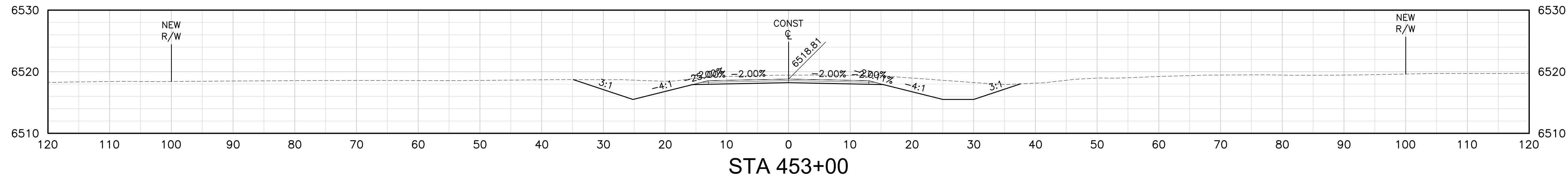
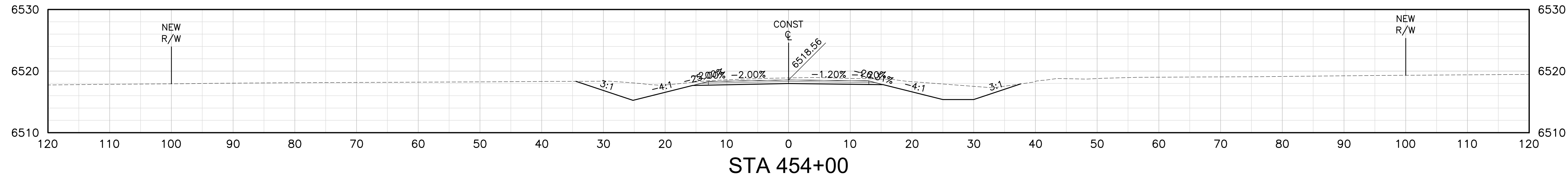
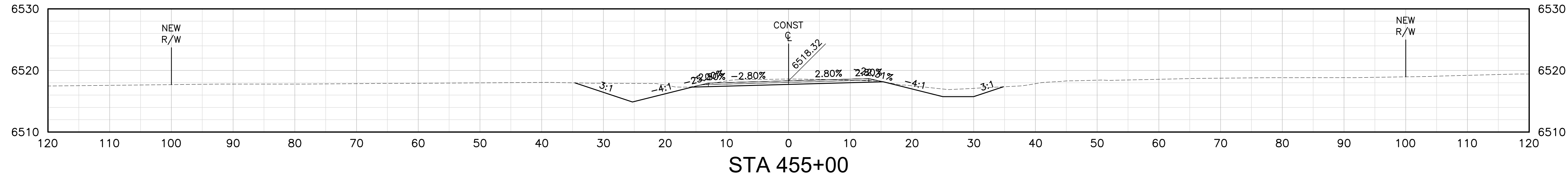
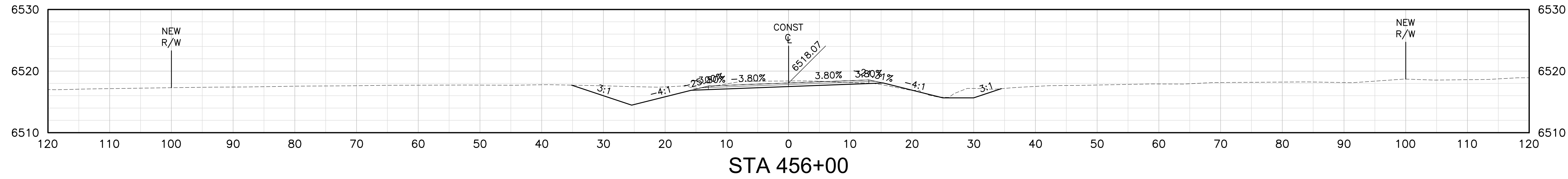
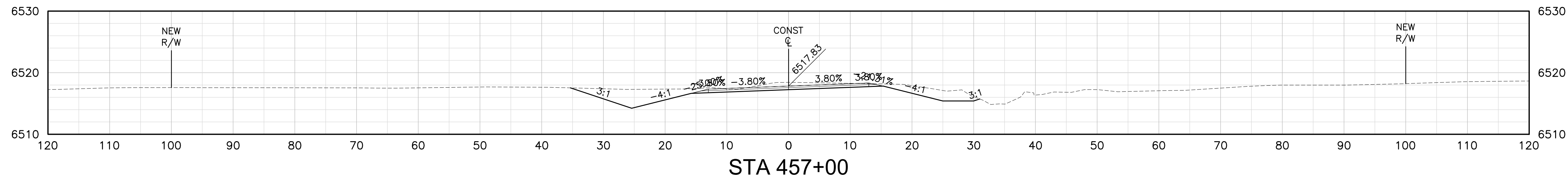





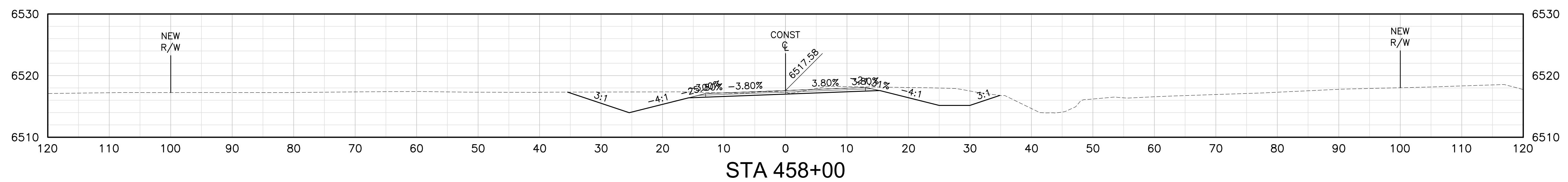
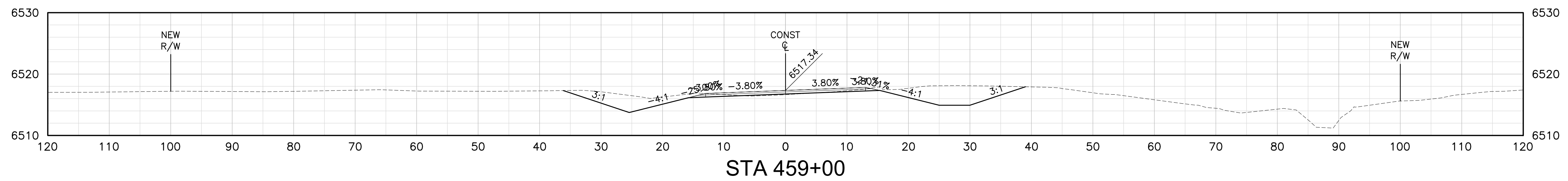
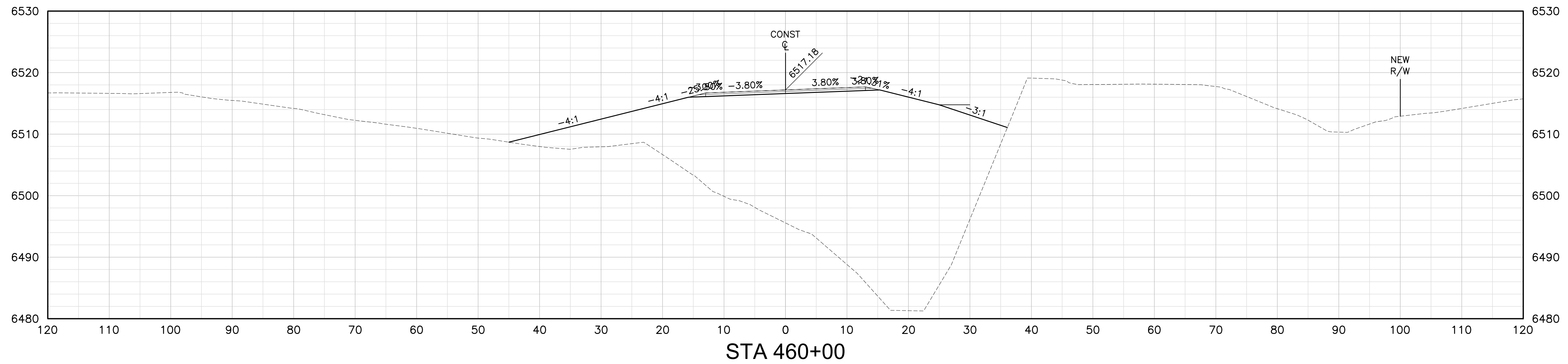
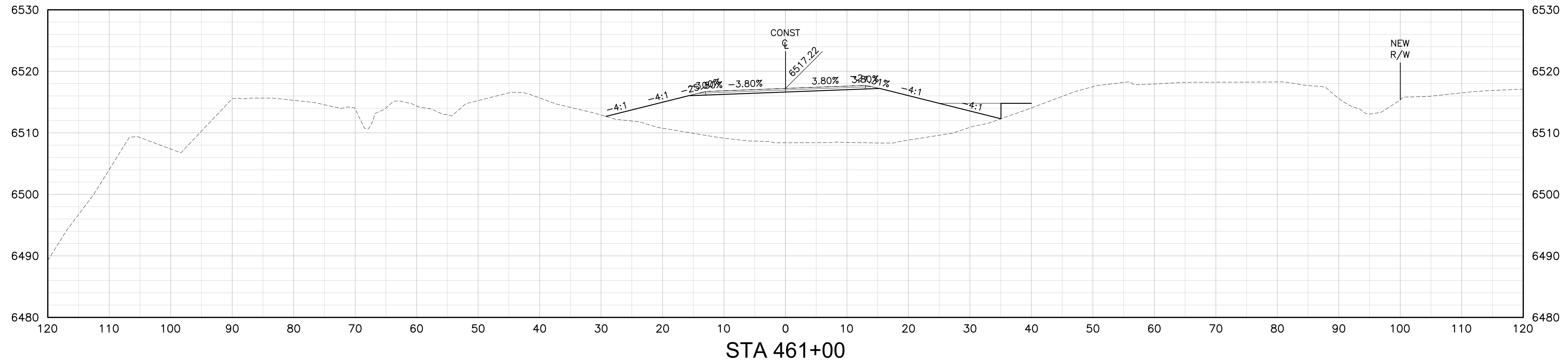
STATE	PROJECT	SHEET NUMBER
AZ	N8066(3)1,2&4 BLACK MESA	7




<b>DIBBLE</b>		FOR INFORMATION ONLY	
REVISION		BY	DATE
 NAVAJO NATION DIVISION OF TRANSPORTATION <b>NAVAJO D.O.T.</b>		N8066(3)1,2&4 BLACK MESA  ROADWAY CROSS SECTIONS	
PROJECT MANAGER: AJS	DATE: 4/26	DRAWING	SHEET
LEAD DESIGNER: IBM	DATE: 4/26	X7	7 OF 80
ASBUILT BY:	DATE:		
SCALE: 1"=10' (H) / 1"=10' (V)			

I:\2017\1017064.17\_NDOT\_BLACK\_MESA\CAD\17064\_17-XS.DWG Apr. 15, 2026, 10:15 AM

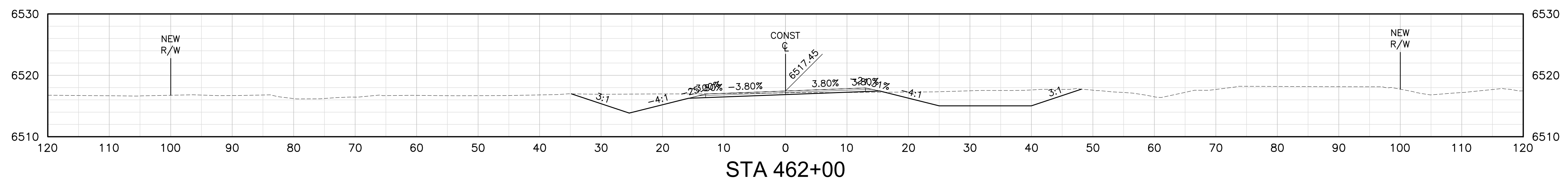
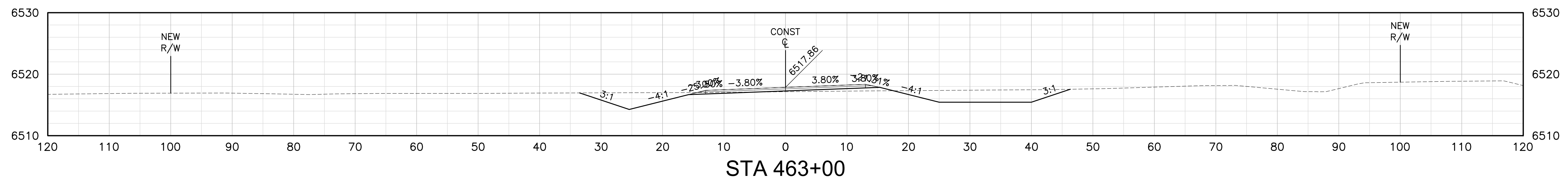
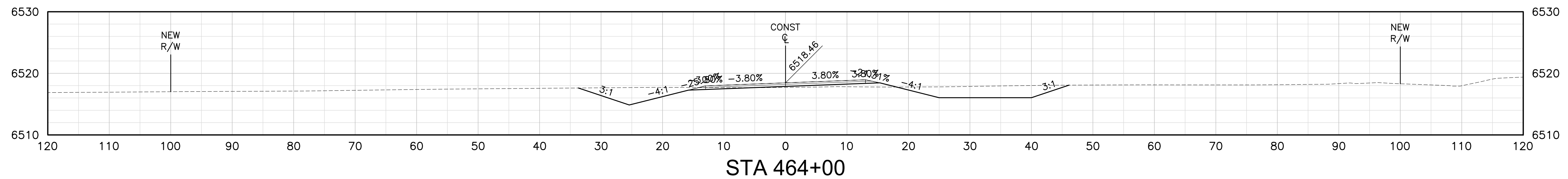
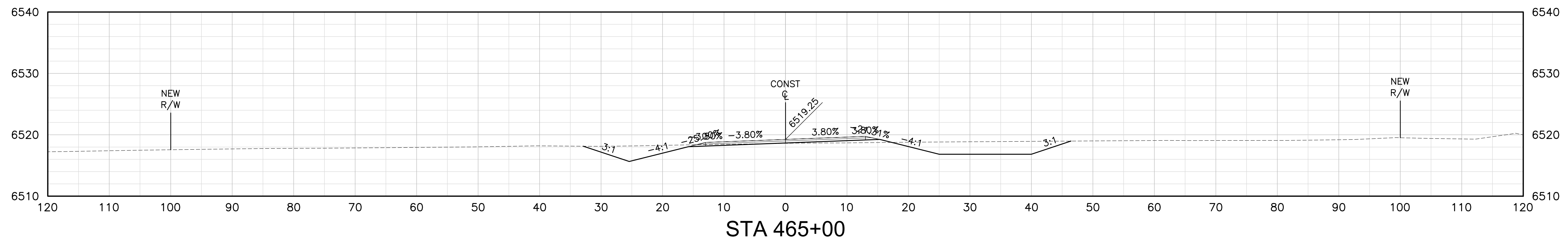
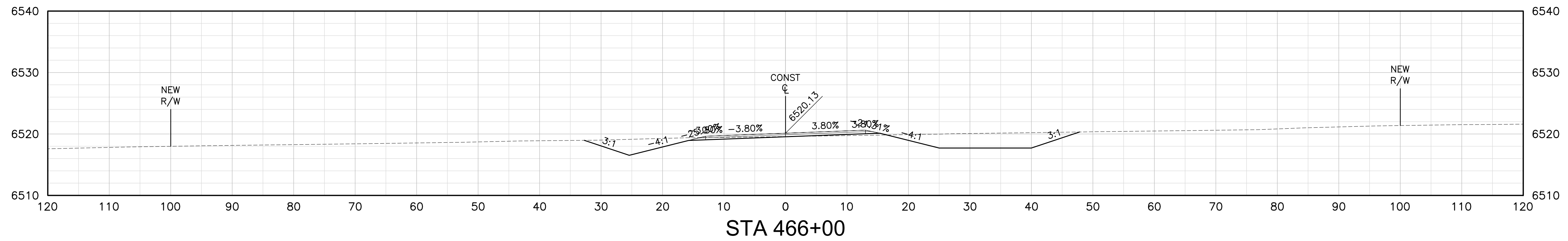
STATE	PROJECT	SHEET NUMBER
AZ	N8066(3)1,2&4 BLACK MESA	8




<b>DIBBLE</b>		FOR INFORMATION ONLY	
REVISION	BY	DATE	
		NAVAJO NATION DIVISION OF TRANSPORTATION <b>NAVAJO D.O.T.</b>	
N8066(3)1,2&4 BLACK MESA			
ROADWAY CROSS SECTIONS			
PROJECT MANAGER: AJS	DATE: 4/26	DRAWING	SHEET
LEAD DESIGNER: IBM	DATE: 4/26	X8	8 OF 80
ASBUILT BY:	DATE:		
SCALE: 1"=10' (H) / 1"=10' (V)			

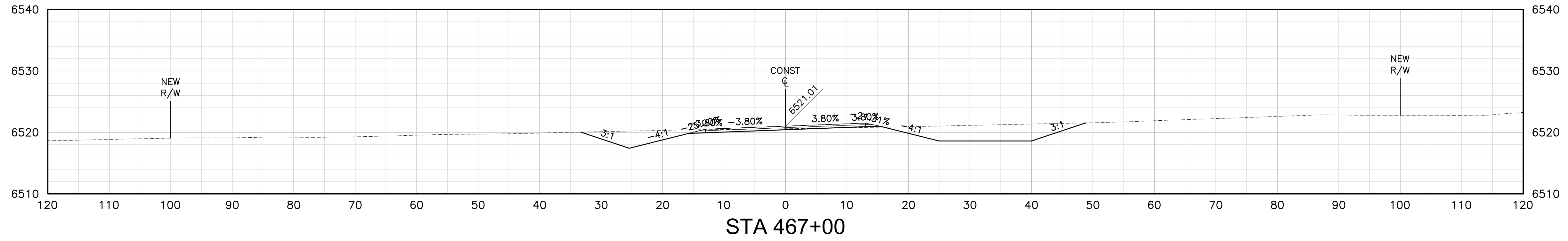
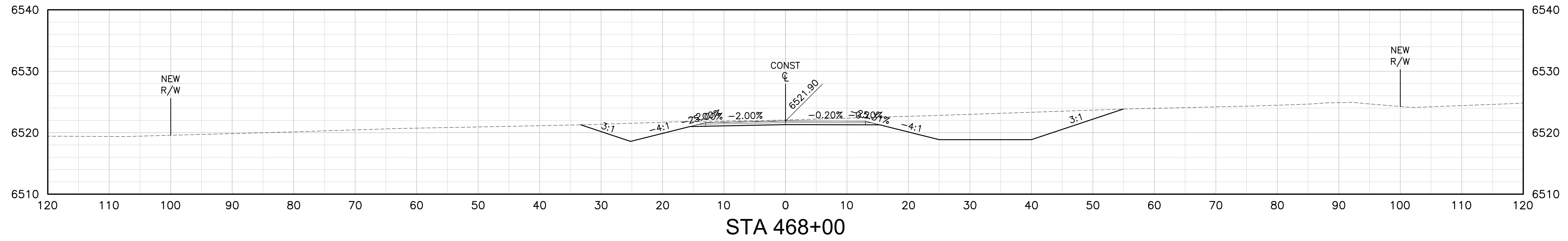
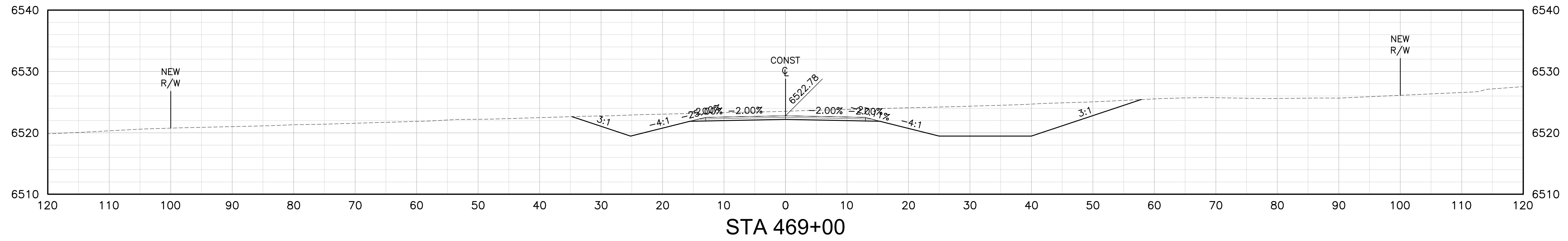
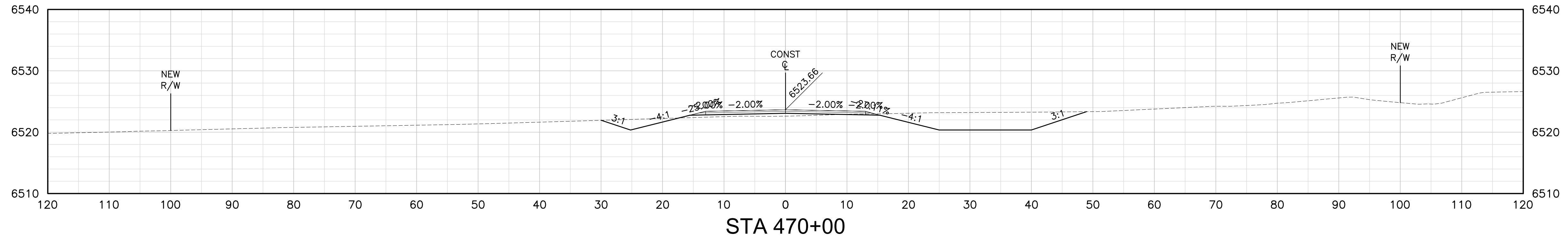
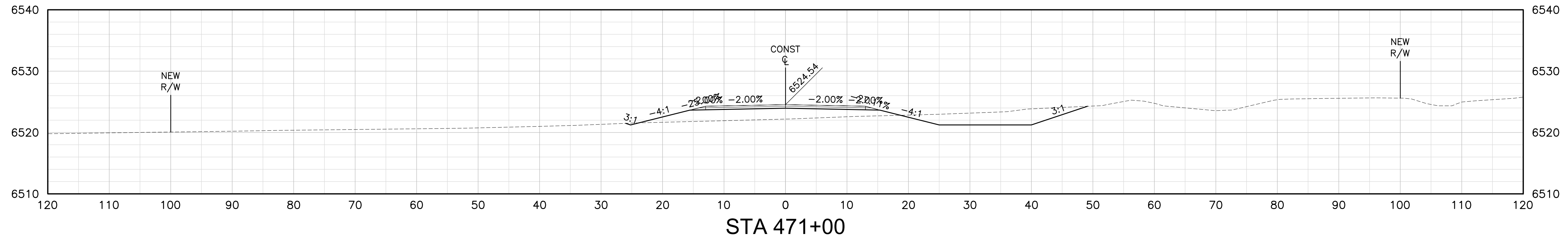
I:\2017\1017064.17\_NDOT\_BLACK\_MESA\CAD\17064\_17-XS.DWG Apr. 15, 2026 10:16 AM

STATE	PROJECT	SHEET NUMBER
AZ	N8066(3)1,2&4 BLACK MESA	9



<b>DIBBLE</b>		FOR INFORMATION ONLY	
△	REVISION	BY	DATE
		NAVAJO NATION DIVISION OF TRANSPORTATION	
N8066(3)1,2&4 BLACK MESA			
ROADWAY CROSS SECTIONS			
PROJECT MANAGER: AJS	DATE: 4/26	DRAWING	SHEET
LEAD DESIGNER: IBM	DATE: 4/26	X9	9 OF 80
ASBUILT BY:	DATE:		
SCALE: 1"=10' (H) / 1"=10' (V)			

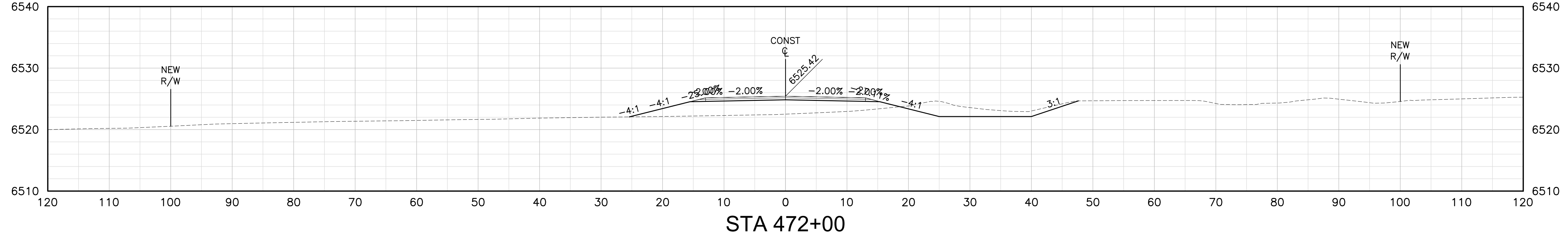
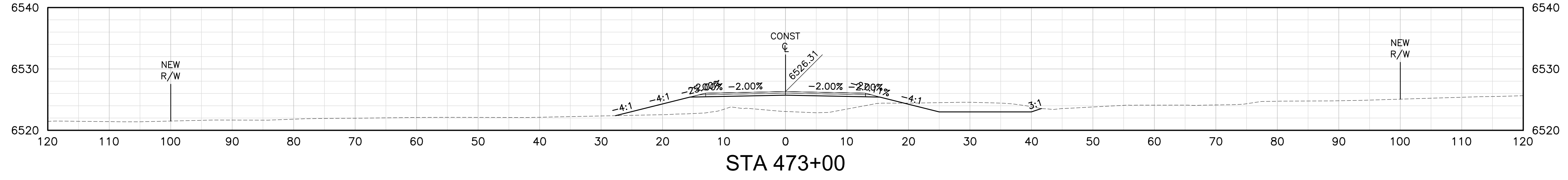
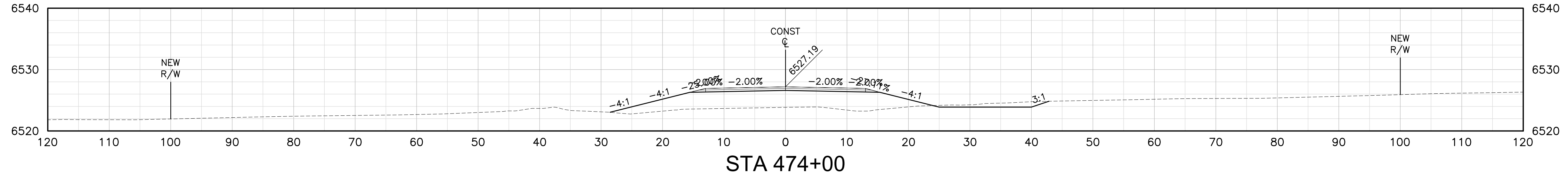
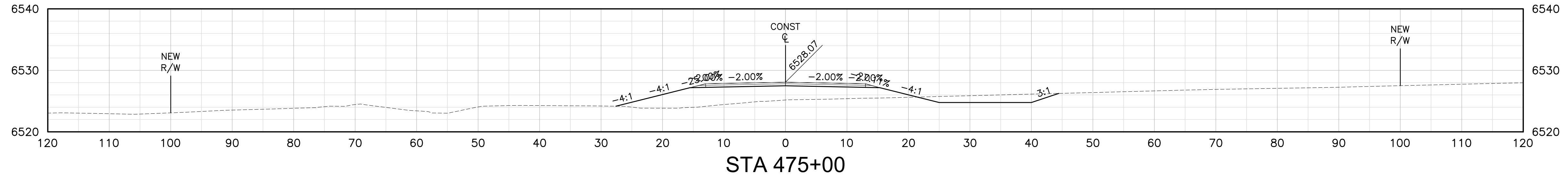
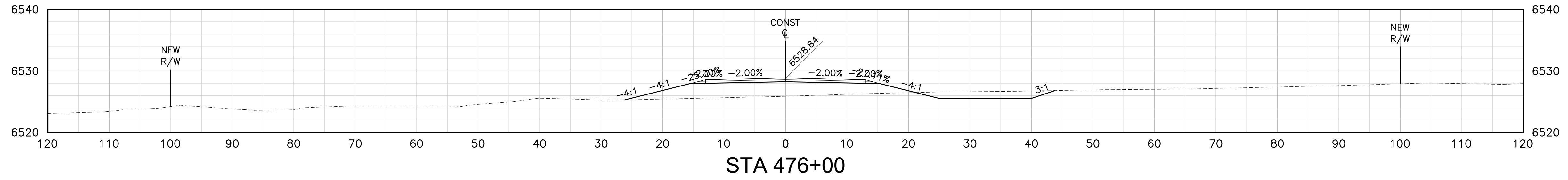
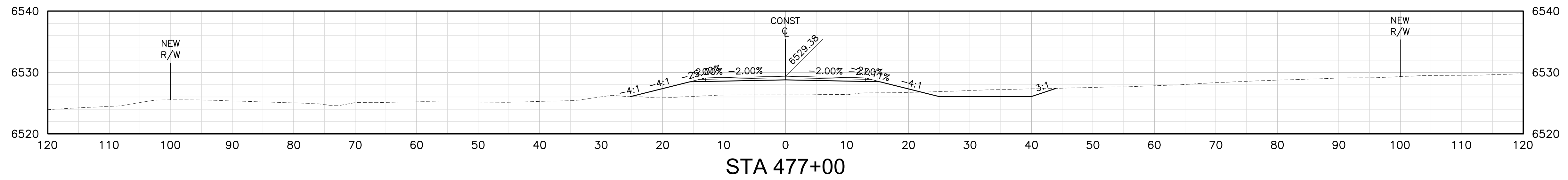
I:\2017\1017064.17\_NDOT\_BLACK\_MESA\CAD\17064\_17-XS.DWG Apr. 15, 2026, 10:16 AM




<b>DIBBLE</b>		FOR INFORMATION ONLY	
REVISION		BY	DATE
		NAVAJO NATION DIVISION OF TRANSPORTATION	
N8066(3)1,2&4 BLACK MESA			
ROADWAY CROSS SECTIONS			
PROJECT MANAGER: AJS	DATE: 4/26	DRAWING	SHEET
LEAD DESIGNER: IBM	DATE: 4/26	X10	10 OF 80
ASBUILT BY:	DATE:		
SCALE: 1"=10' (H) / 1"=10' (V)			

J:\2017\1017064.17\_NDOT\_BLACK\_MESA\CAD\17064\_17-XS.DWG Apr. 15, 2026, 10:16 AM

STATE	PROJECT	SHEET NUMBER
AZ	N8066(3)1,2&4 BLACK MESA	11

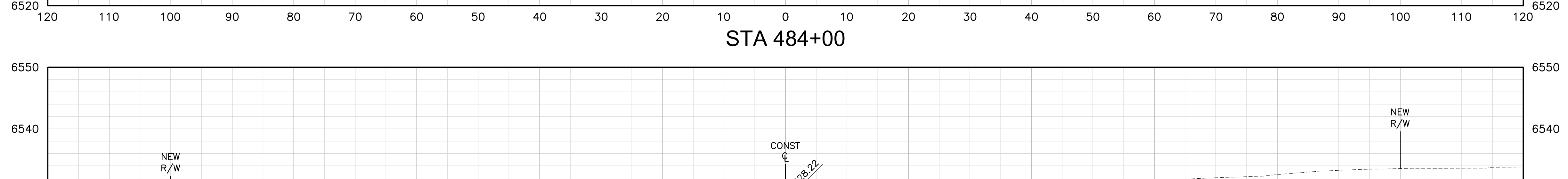
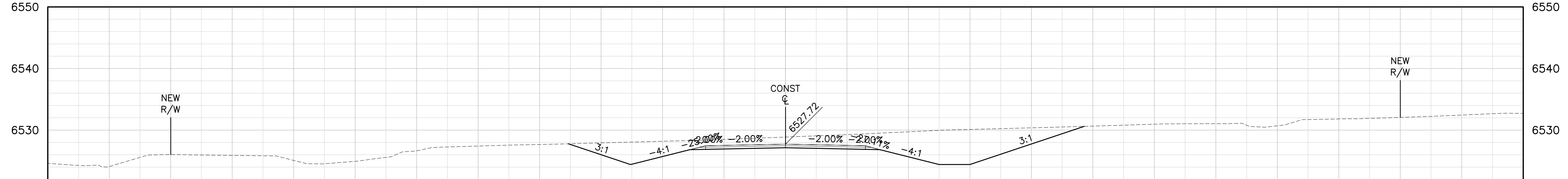
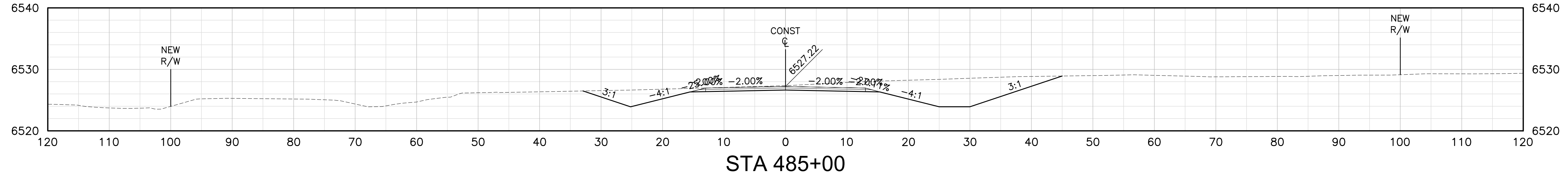
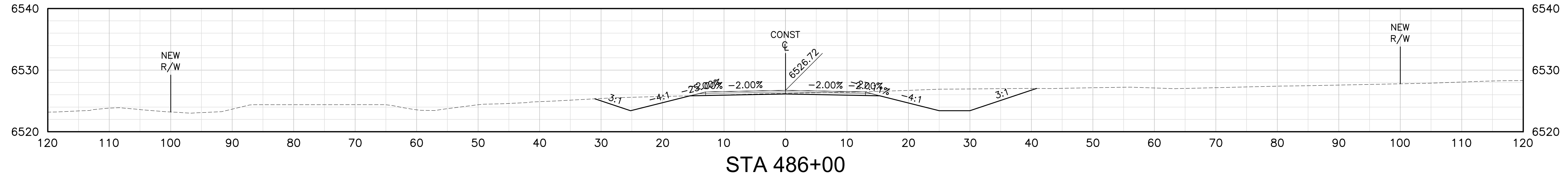
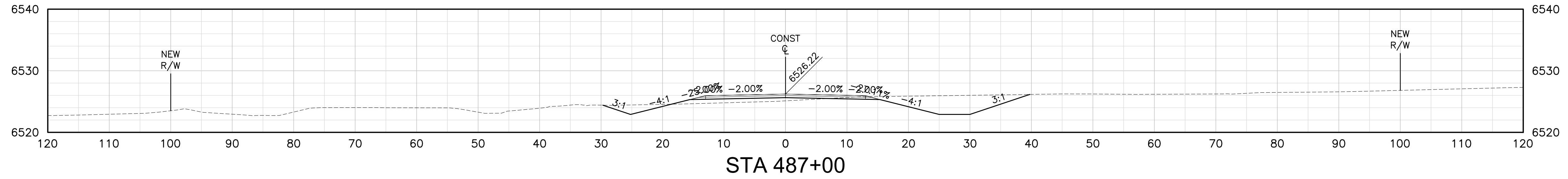
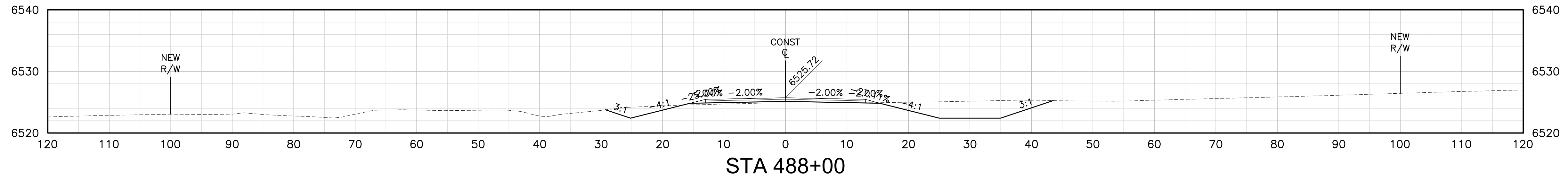


<b>DIBBLE</b>		FOR INFORMATION ONLY	
		NAVAJO NATION DIVISION OF TRANSPORTATION	
N8066(3)1,2&4 BLACK MESA			
ROADWAY CROSS SECTIONS			
PROJECT MANAGER: AJS	DATE: 4/26	DRAWING	SHEET
LEAD DESIGNER: IBM	DATE: 4/26	X11	11 OF 80
ASBUILT BY:	DATE:		
SCALE: 1"=10' (H) / 1"=10' (V)			

I:\2017\1017064.17\_NDOT\_BLACK\_MESA\CAD\17064\_17\_XS.DWG Apr. 15, 2026, 10:16 AM



STATE	PROJECT	SHEET NUMBER
AZ	N8066(3)1,2&4 BLACK MESA	13



**DIBBLE**

FOR INFORMATION ONLY



NAVAJO NATION  
DIVISION OF TRANSPORTATION

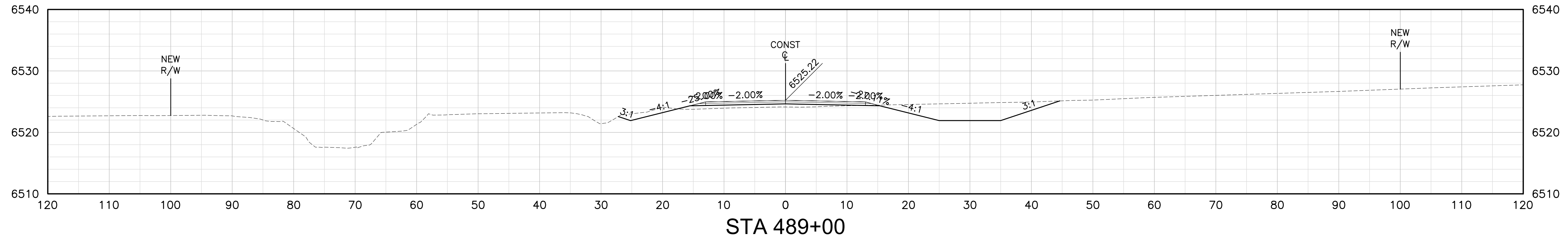
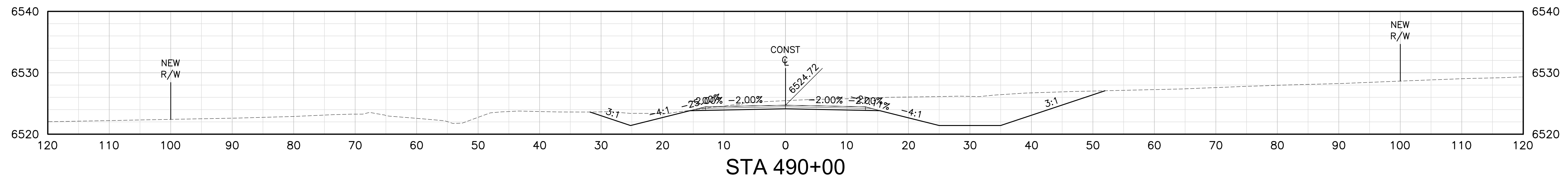
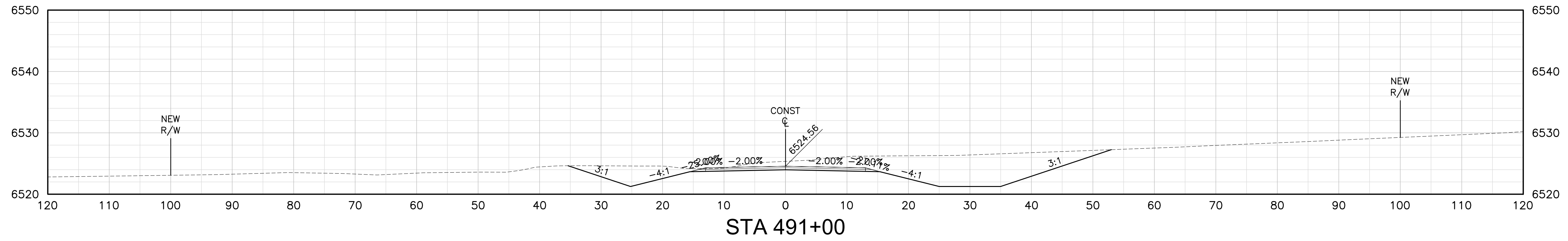
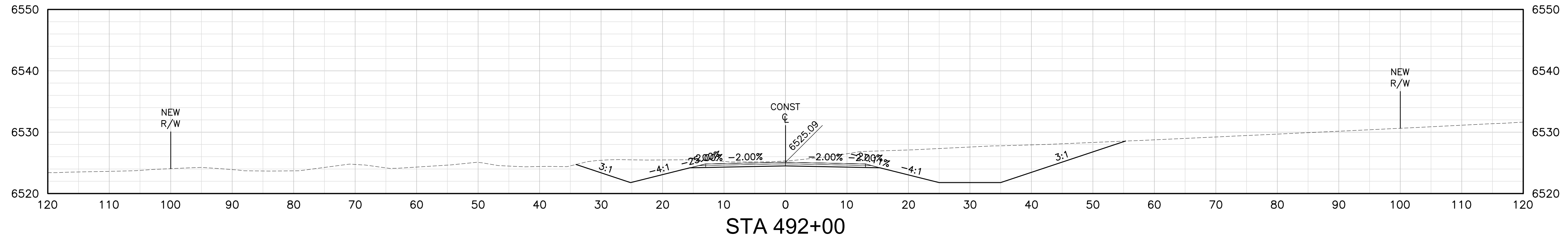
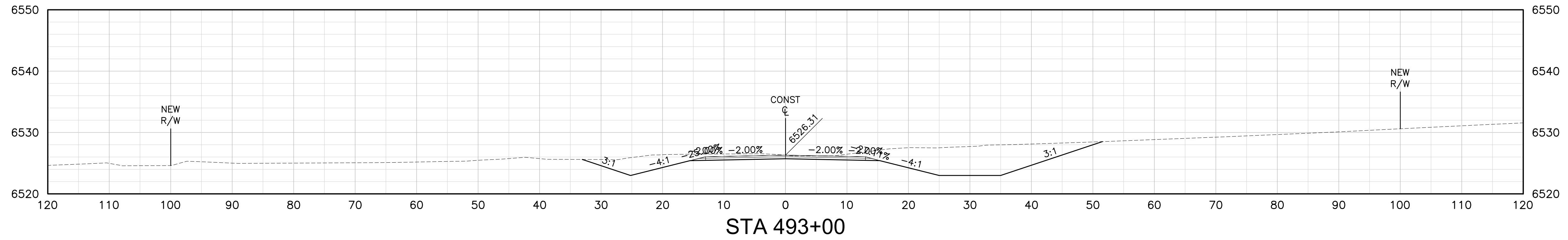
N8066(3)1,2&4 BLACK MESA

ROADWAY CROSS SECTIONS

PROJECT MANAGER: AJS	DATE: 4/26	DRAWING	SHEET
LEAD DESIGNER: IBM	DATE: 4/26	X13	13 OF 80
ASBUILT BY:	DATE:		
SCALE: 1"=10' (H) / 1"=10' (V)			

I:\2017\1017064.17\_NDOT\_BLACK\_MESA\CAD\17064\_17-XS.DWG Apr. 15, 2026 10:16 AM

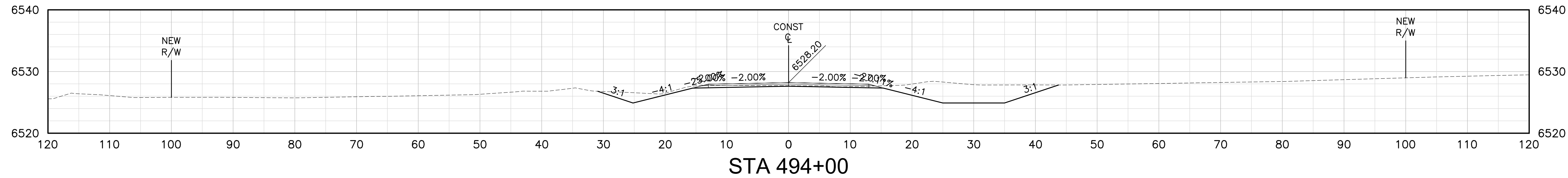
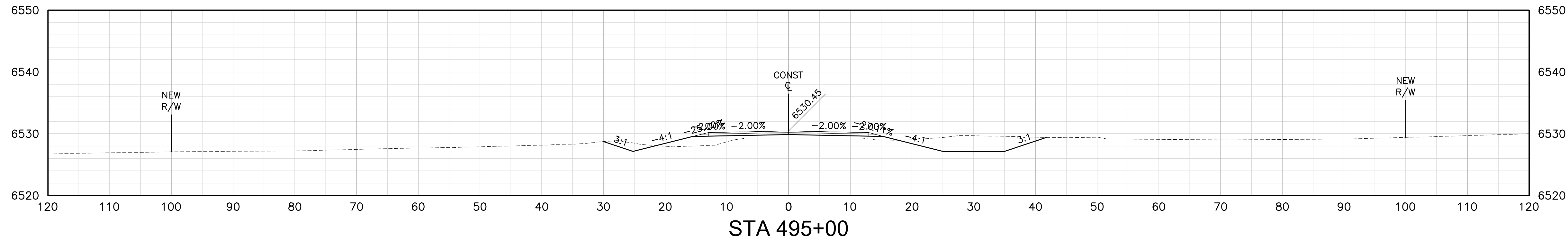
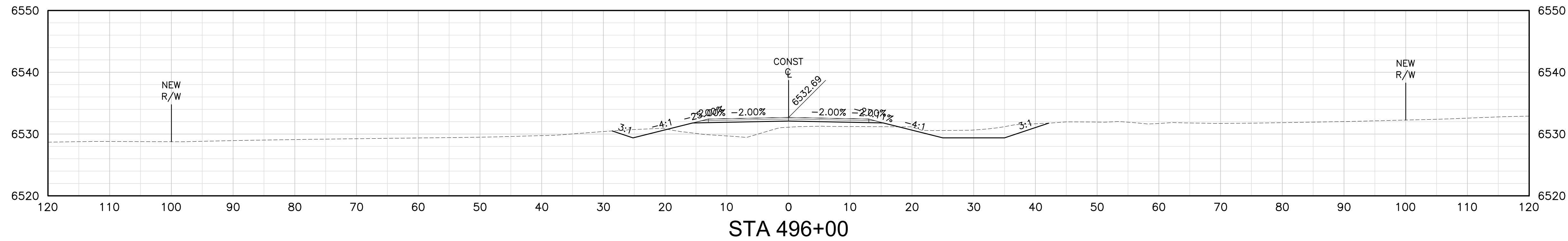
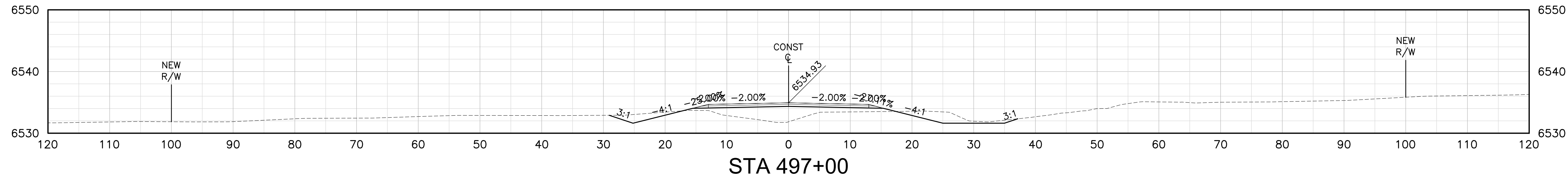
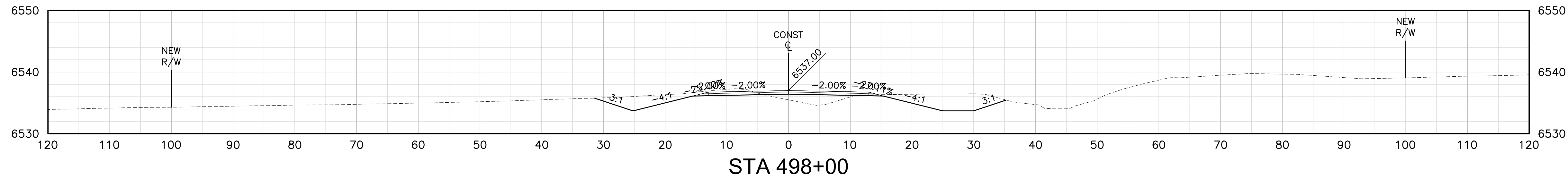
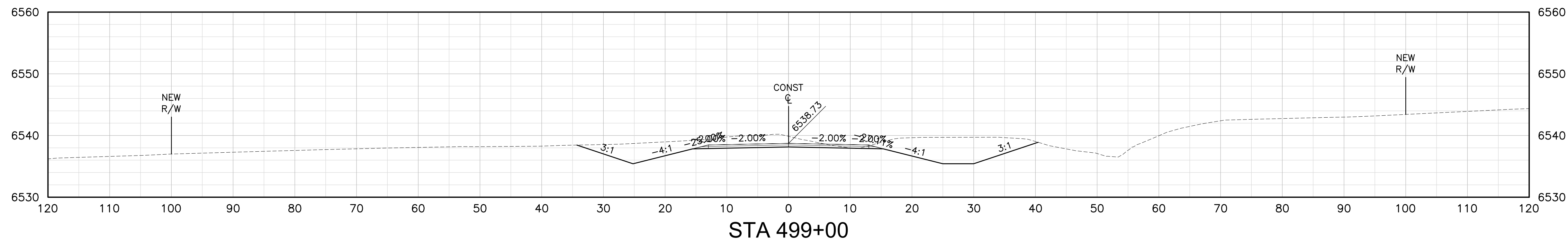
STATE	PROJECT	SHEET NUMBER
AZ	N8066(3)1,2&4 BLACK MESA	14




<b>DIBBLE</b>		FOR INFORMATION ONLY	
REVISION	BY	DATE	
		NAVAJO NATION DIVISION OF TRANSPORTATION <b>NAVAJO D.O.T.</b>	
N8066(3)1,2&4 BLACK MESA			
ROADWAY CROSS SECTIONS			
PROJECT MANAGER: AJS	DATE: 4/26	DRAWING	SHEET
LEAD DESIGNER: IBM	DATE: 4/26	X14	14 OF 80
ASBUILT BY:	DATE:		
SCALE: 1"=10' (H) / 1"=10' (V)			

I:\2017\1017064.17\_NDOT\_BLACK\_MESA\CAD\17064\_17\_XS.DWG Apr. 15, 2026, 10:16 AM

STATE	PROJECT	SHEET NUMBER
AZ	N8066(3)1,2&4 BLACK MESA	15

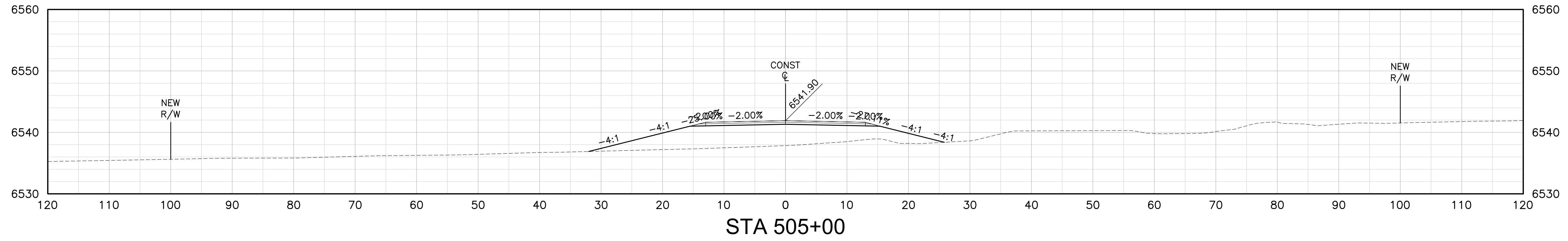
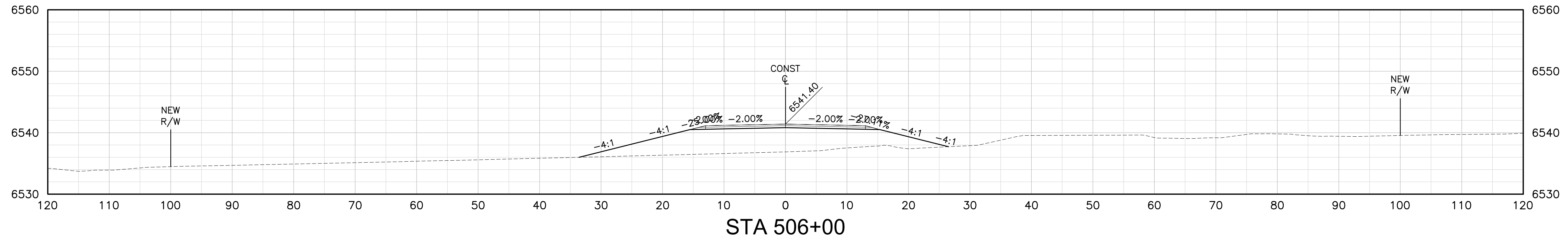
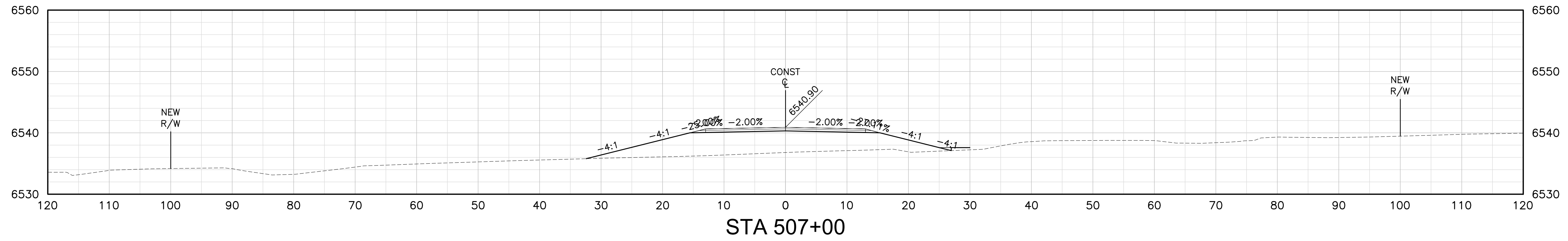
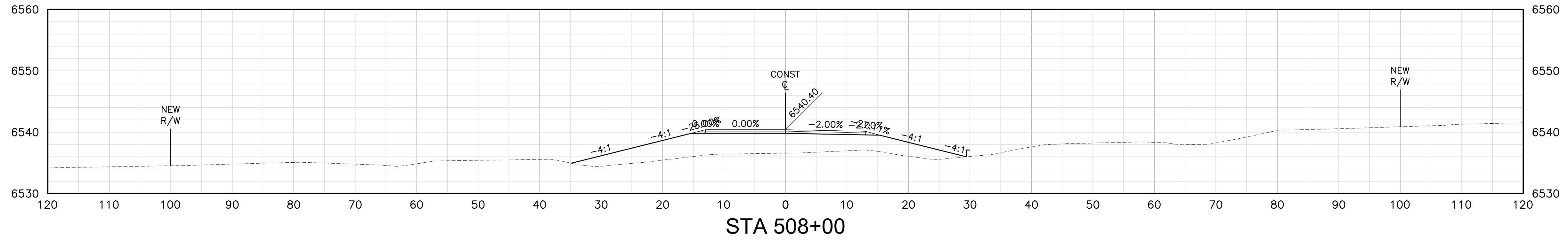
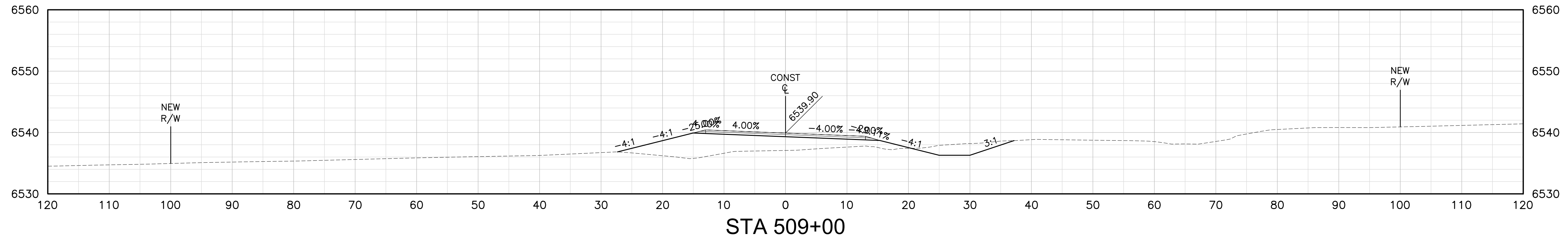




<b>DIBBLE</b>		FOR INFORMATION ONLY	
		NAVAJO NATION DIVISION OF TRANSPORTATION	
N8066(3)1,2&4 BLACK MESA			
ROADWAY CROSS SECTIONS			
PROJECT MANAGER: AJS	DATE: 4/26	DRAWING	SHEET
LEAD DESIGNER: IBM	DATE: 4/26	X15	15 OF 80
ASBUILT BY:	DATE:		
SCALE: 1"=10' (H) / 1"=10' (V)			

I:\2017\1017064.17\_NDOT\_BLACK\_MESA\CAD\17064\_17\_XS.DWG Apr. 15, 2026, 10:16 AM



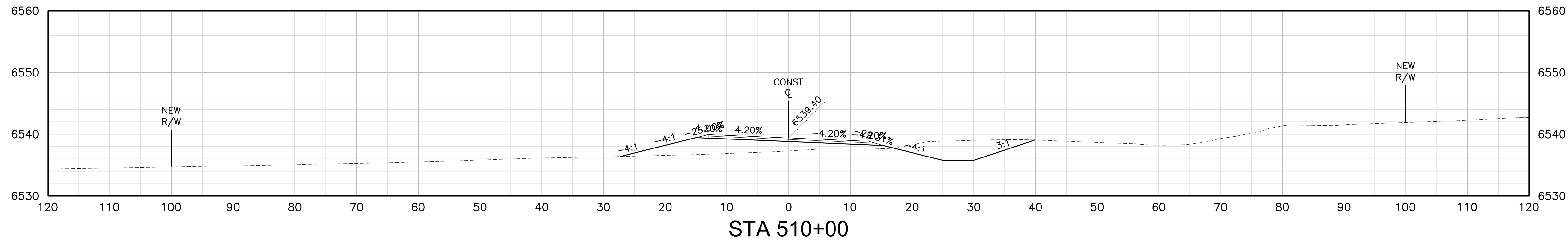
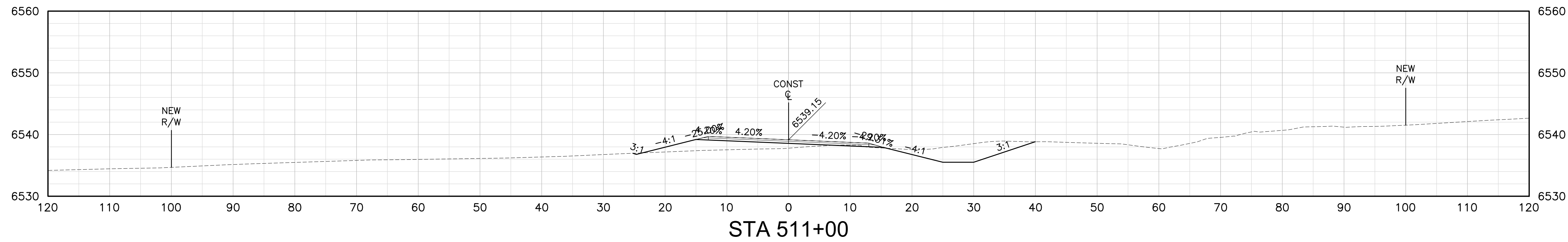
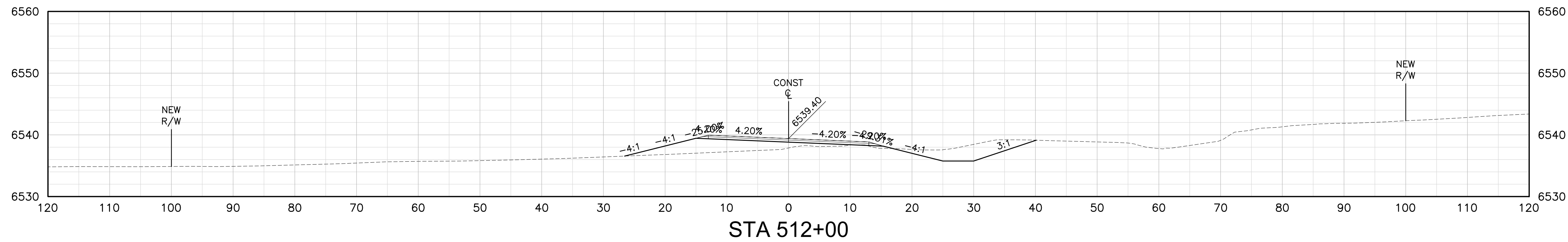
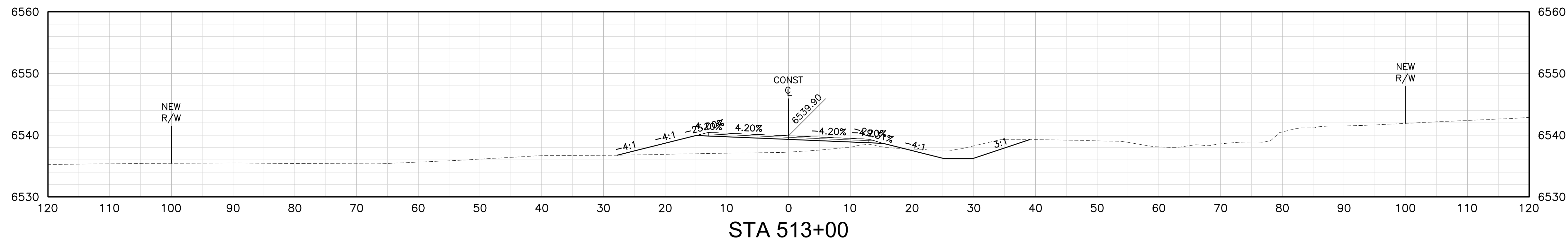
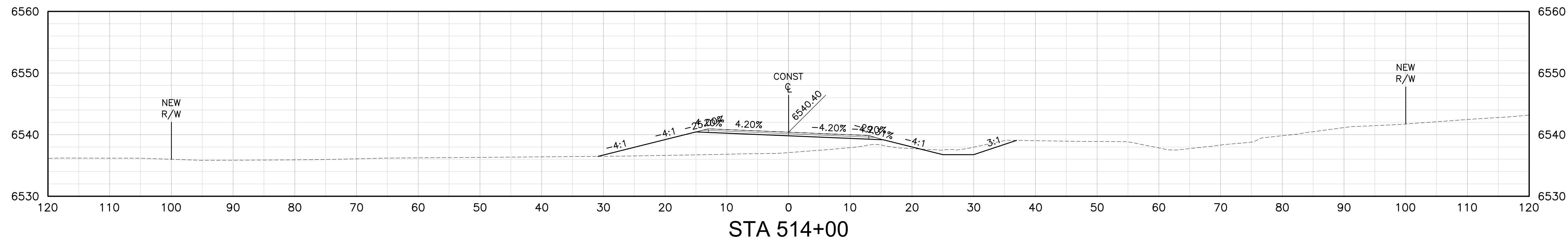
STATE	PROJECT	SHEET NUMBER
AZ	N8066(3)1,2&4 BLACK MESA	17




		FOR INFORMATION ONLY	
REVISION		BY	DATE
		NAVAJO NATION DIVISION OF TRANSPORTATION	
		N8066(3)1,2&4 BLACK MESA	
ROADWAY CROSS SECTIONS			
PROJECT MANAGER: AJS	DATE: 4/26	DRAWING	SHEET
LEAD DESIGNER: IBM	DATE: 4/26	X17	17 OF 80
ASBUILT BY:	DATE:		
SCALE: 1"=10' (H) / 1"=10' (V)			

J:\2017\1017064\_17\_NDOT\_BLACK\_MESA\CAD\17064\_17-XS.DWG Apr. 15, 2026 10:16 AM

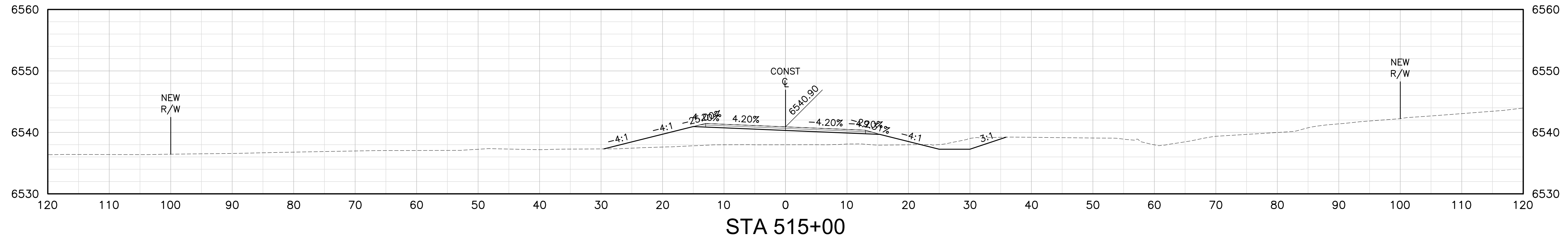
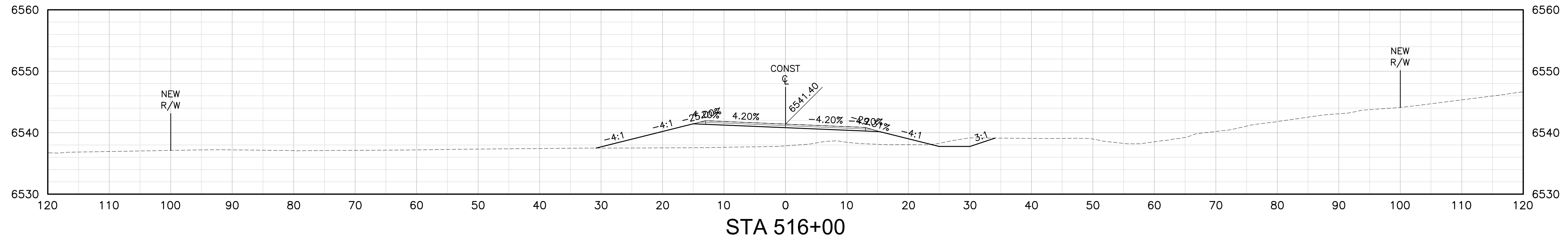
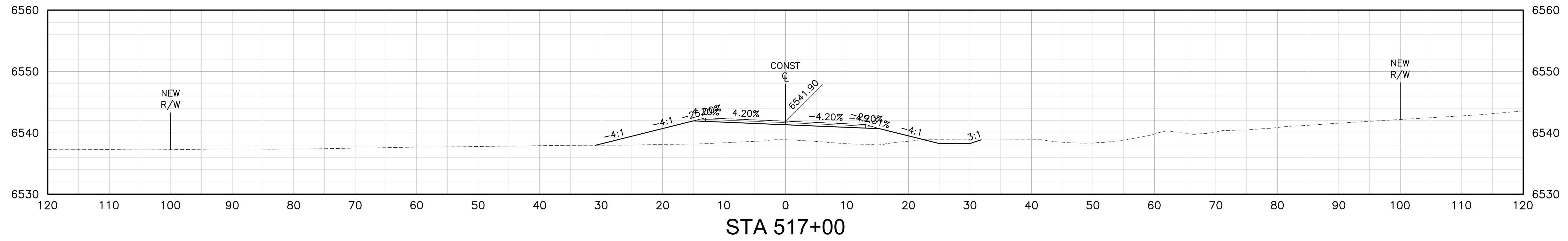
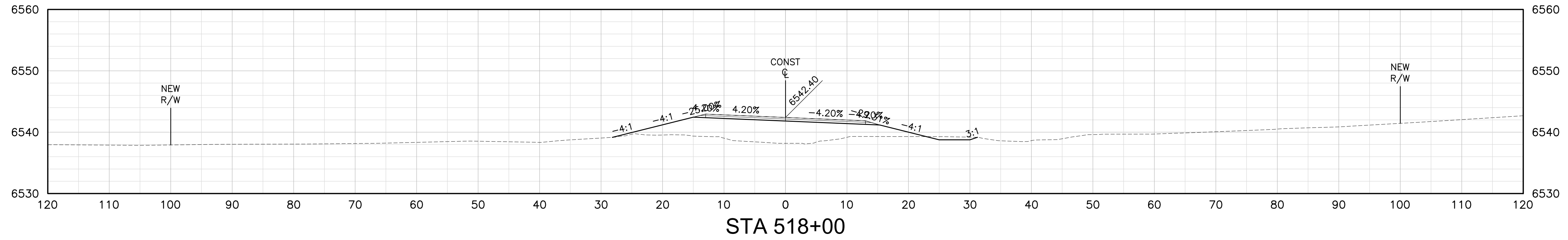
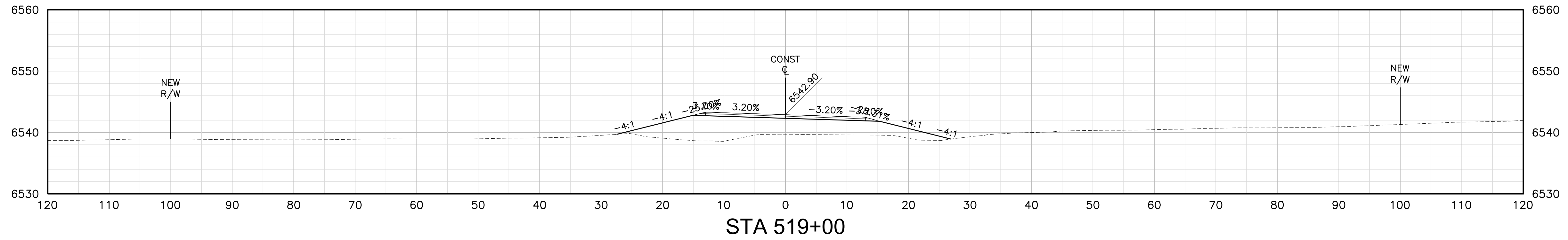
STATE	PROJECT	SHEET NUMBER
AZ	N8066(3)1,2&4 BLACK MESA	18



<b>DIBBLE</b>		FOR INFORMATION ONLY	
REVISION	BY	DATE	
		NAVAJO NATION DIVISION OF TRANSPORTATION <b>NAVAJO D.O.T.</b>	
N8066(3)1,2&4 BLACK MESA			
ROADWAY CROSS SECTIONS			
PROJECT MANAGER: AJS	DATE: 4/26	DRAWING	SHEET
LEAD DESIGNER: IBM	DATE: 4/26	X18	18 OF 80
ASBUILT BY:	DATE:		
SCALE: 1"=10' (H) / 1"=10' (V)			

I:\2017\1017064.17\_NDOT\_BLACK\_MESA\CAD\17064\_17-XS.DWG Apr. 15, 2026 10:16 AM

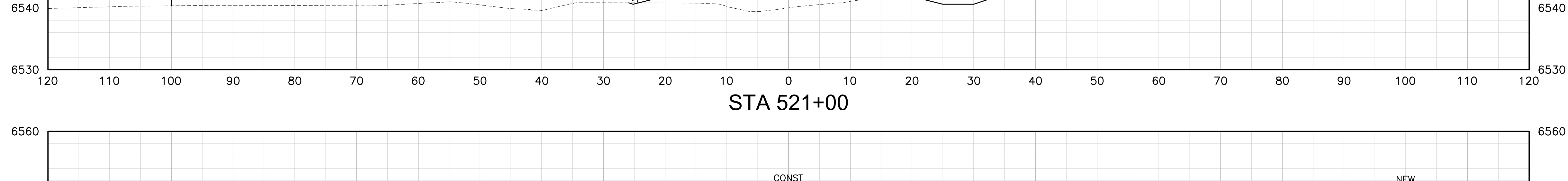
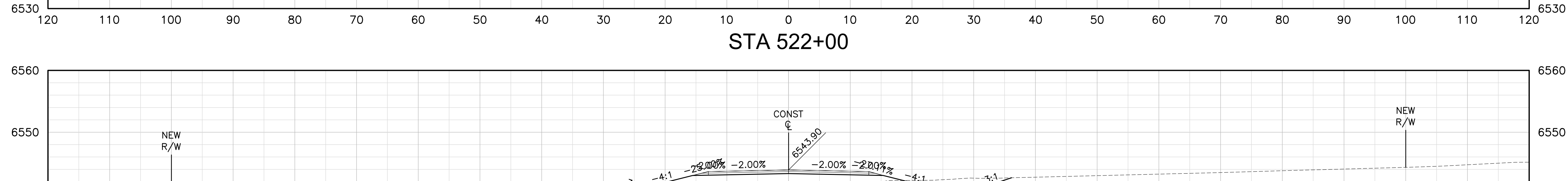
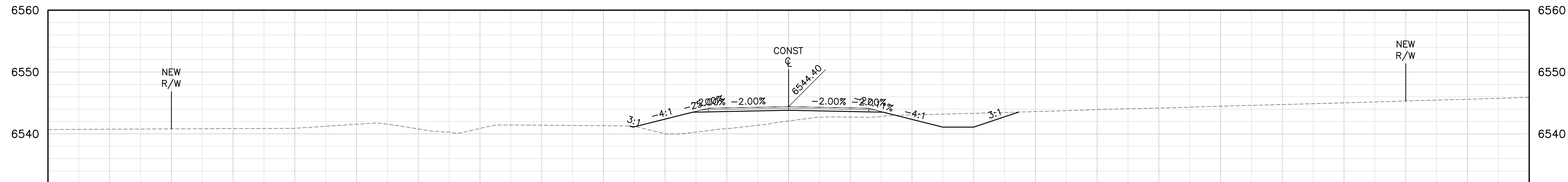
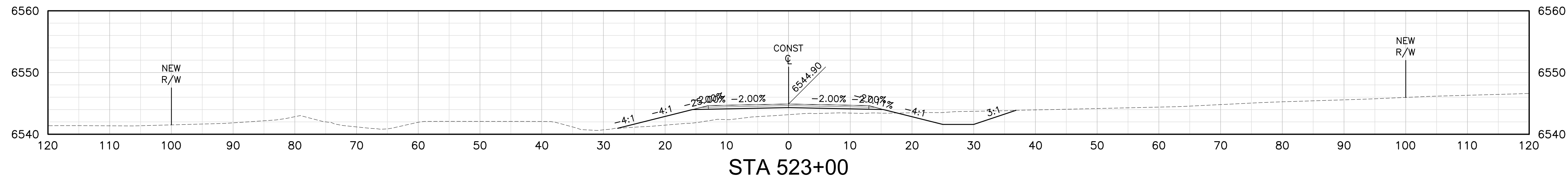
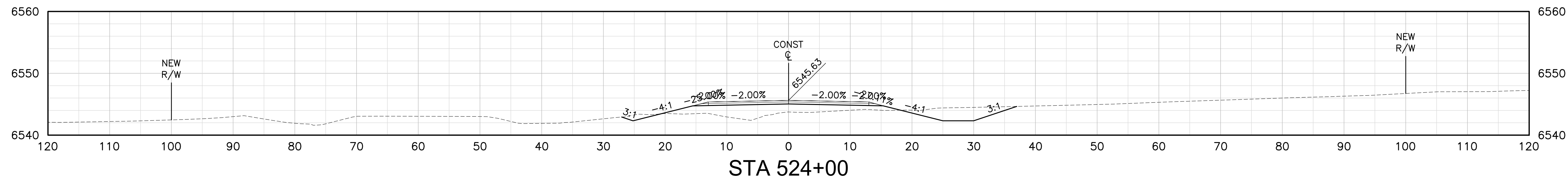
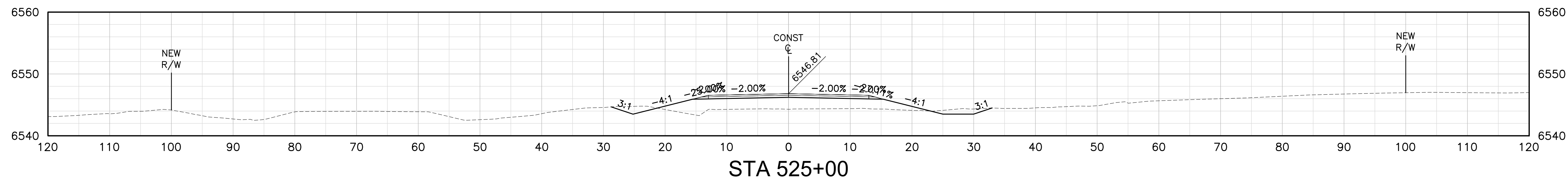
STATE	PROJECT	SHEET NUMBER
AZ	N8066(3)1,2&4 BLACK MESA	19



<b>DIBBLE</b>		FOR INFORMATION ONLY	
REVISION		BY	DATE
		NAVAJO NATION DIVISION OF TRANSPORTATION	
N8066(3)1,2&4 BLACK MESA			
ROADWAY CROSS SECTIONS			
PROJECT MANAGER: AJS	DATE: 4/26	DRAWING	SHEET
LEAD DESIGNER: IBM	DATE: 4/26	X19	19 OF 80
ASBUILT BY:	DATE:		
SCALE: 1"=10' (H) / 1"=10' (V)			


I:\2017\1017064.17\_NDOT\_BLACK\_MESA\CAD\17064\_17-XS.DWG Apr. 15, 2026, 10:16 AM

STATE	PROJECT	SHEET NUMBER
AZ	N8066(3)1,2&4 BLACK MESA	20

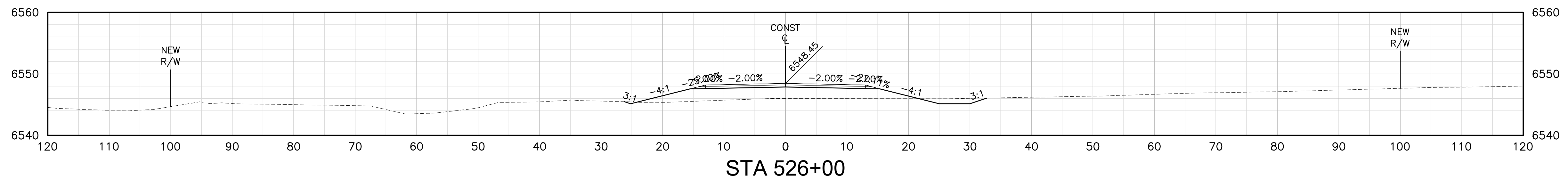
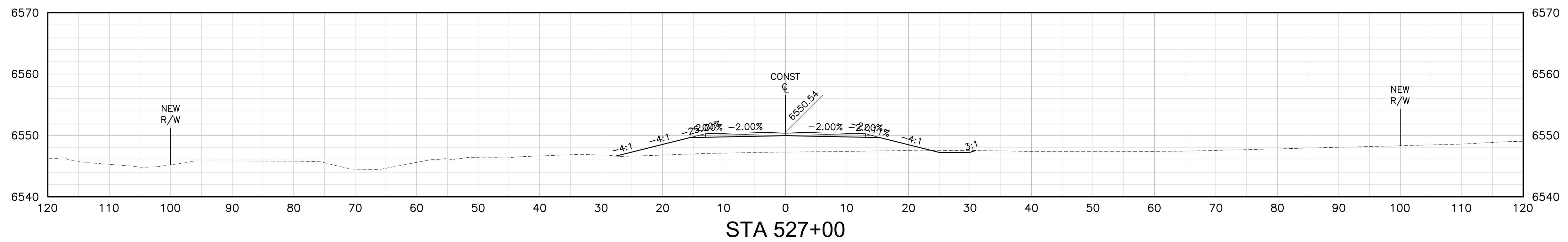
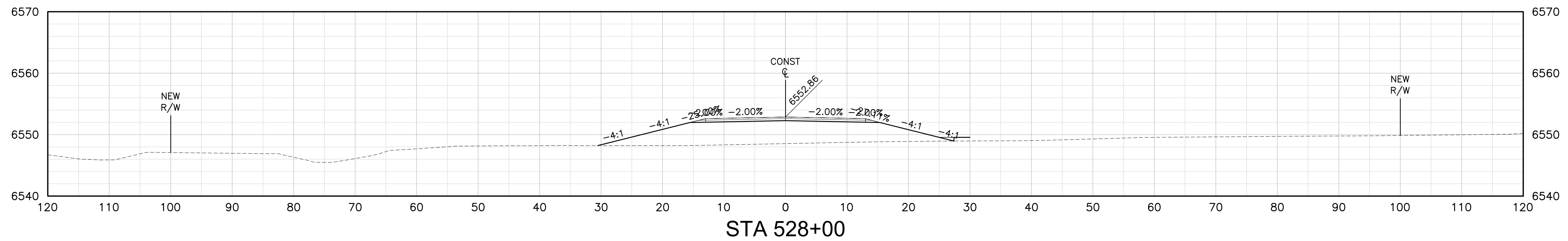
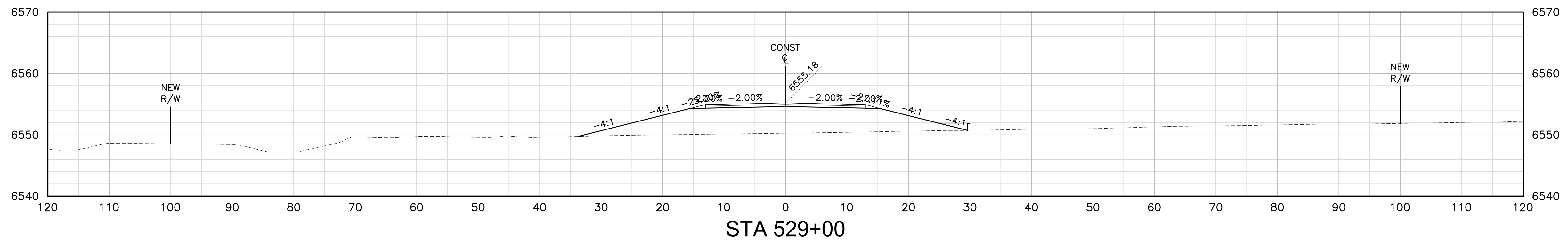
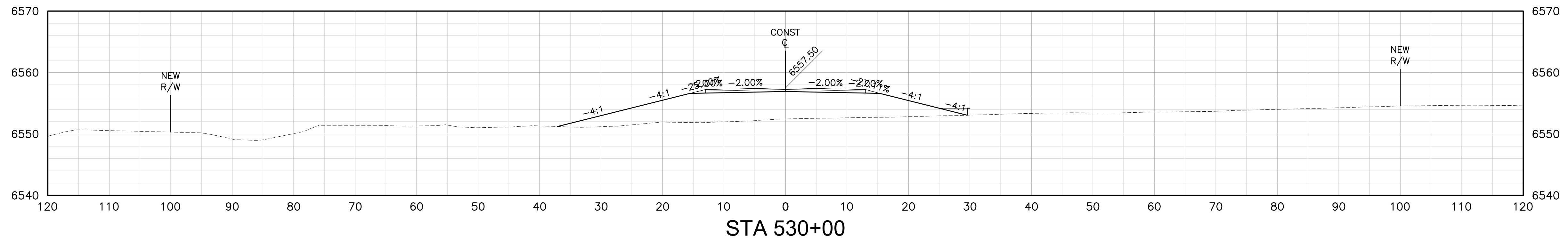


**DIBBLE**

FOR INFORMATION ONLY

		NAVAJO NATION DIVISION OF TRANSPORTATION	
N8066(3)1,2&4 BLACK MESA			
ROADWAY CROSS SECTIONS			
PROJECT MANAGER: AJS	DATE: 4/26	DRAWING	SHEET
LEAD DESIGNER: IBM	DATE: 4/26	X20	20 OF 80
ASBUILT BY:	DATE:		
SCALE: 1"=10' (H) / 1"=10' (V)			

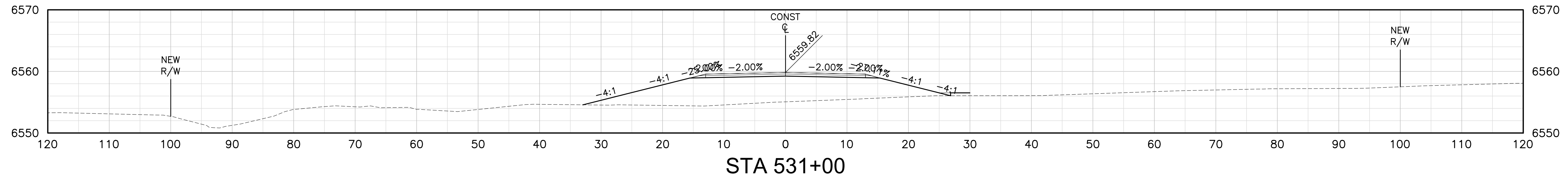
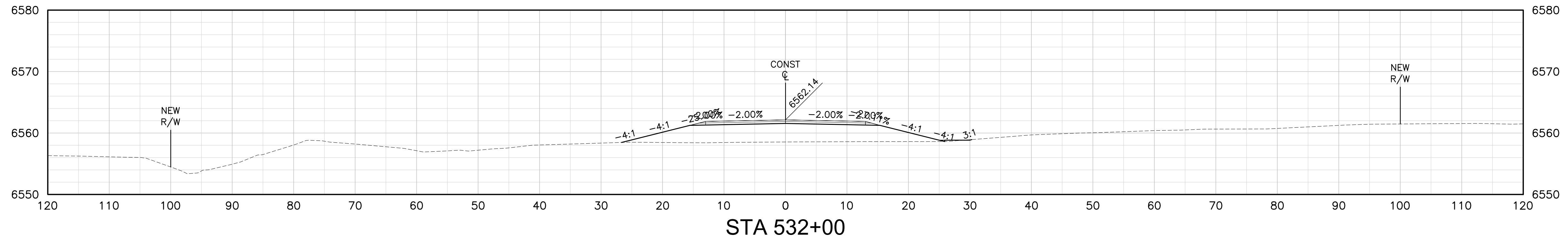
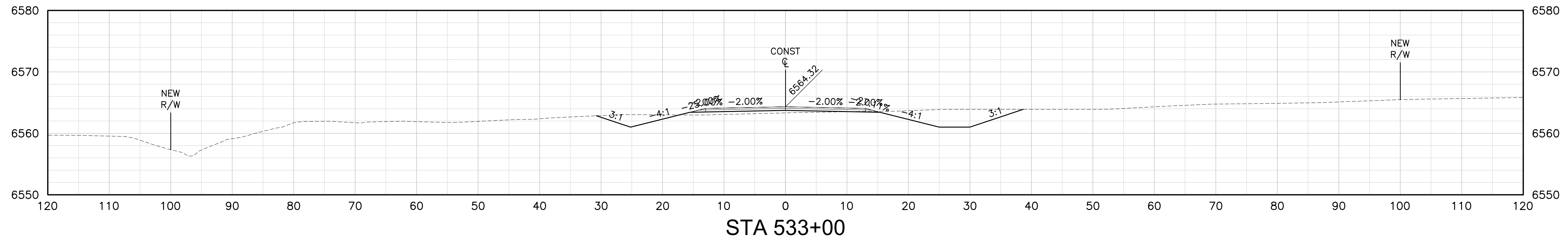
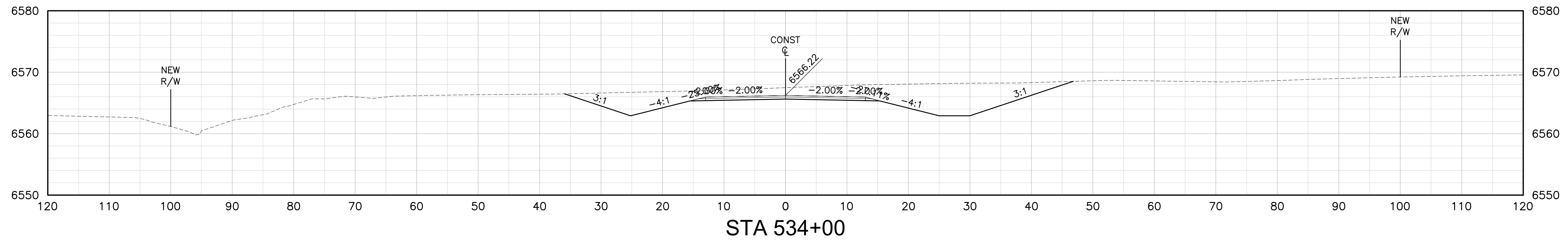
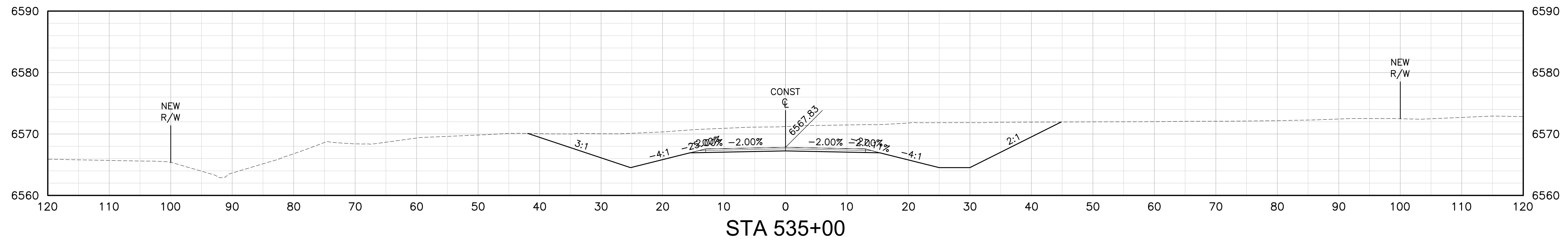
I:\2017\1017064.17\_NDOT\_BLACK\_MESA\CAD\17064\_17-XS.DWG Apr. 15, 2026, 10:16 AM




		FOR INFORMATION ONLY	
		NAVAJO NATION DIVISION OF TRANSPORTATION	
N8066(3)1,2&4 BLACK MESA			
ROADWAY CROSS SECTIONS			
PROJECT MANAGER: AJS	DATE: 4/26	DRAWING	SHEET
LEAD DESIGNER: IBM	DATE: 4/26	X21	21 OF 80
ASBUILT BY:	DATE:		
SCALE: 1"=10' (H) / 1"=10' (V)			

I:\2017\1017064\_17\_NDOT\_BLACK\_MESA\CAD\17064\_17\_XS.DWG Apr. 15. 2026 10:16 AM

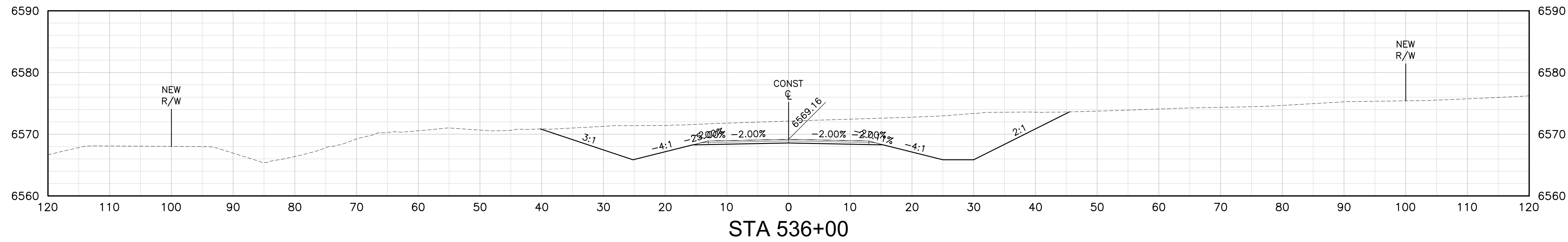
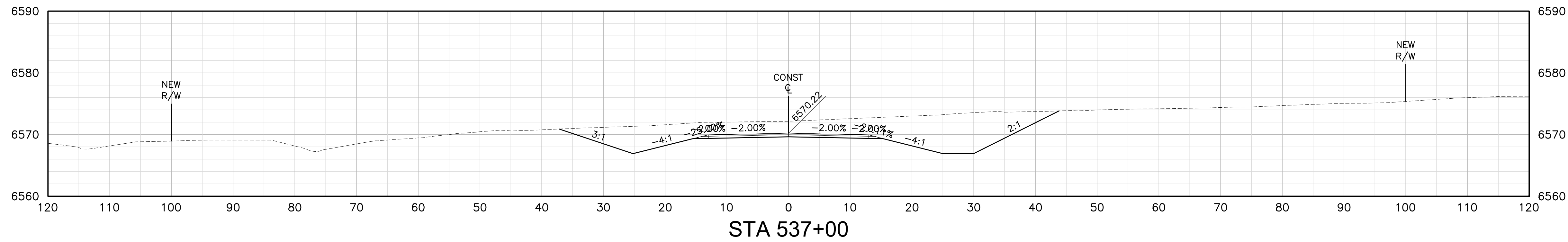
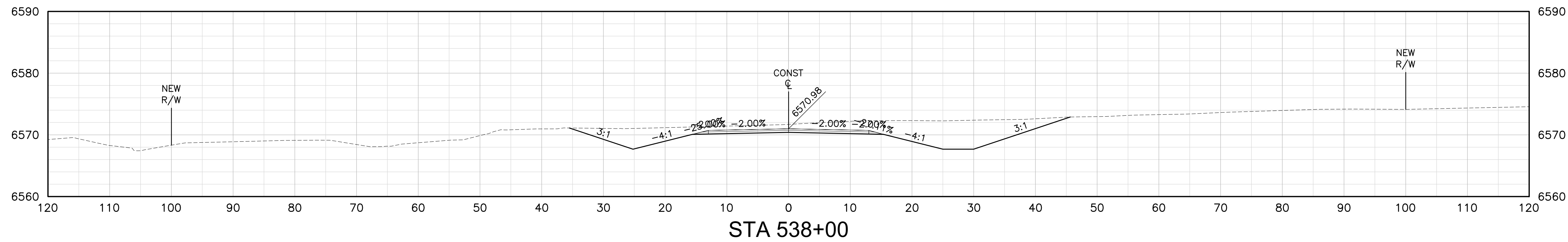
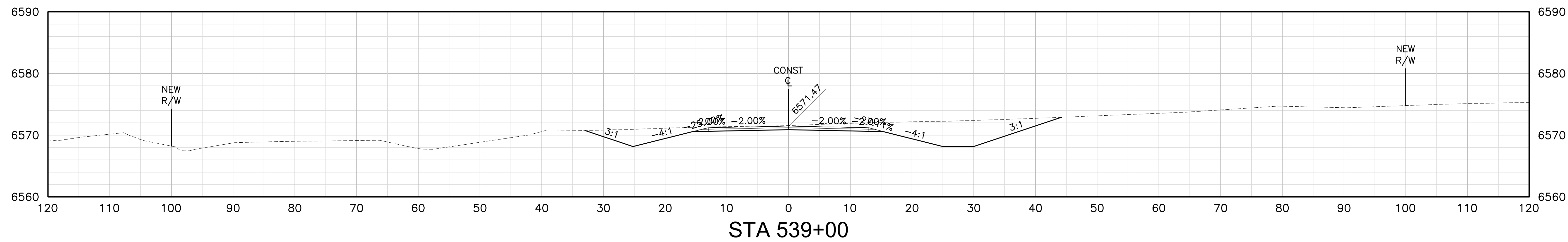
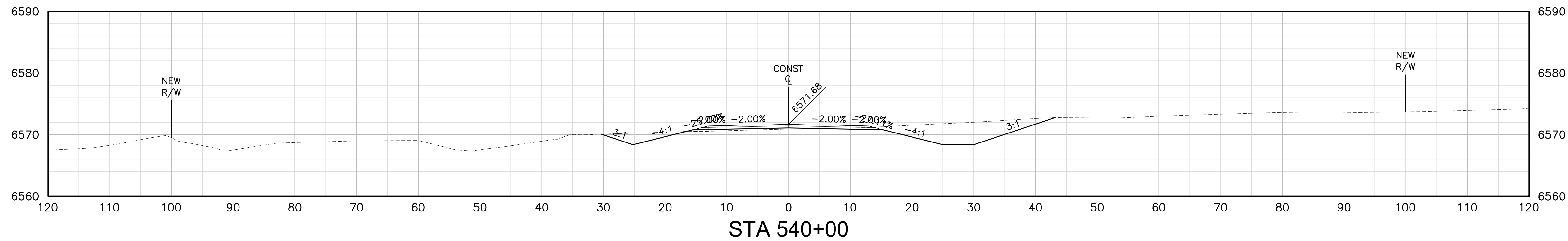
STATE	PROJECT	SHEET NUMBER
AZ	N8066(3)1,2&4 BLACK MESA	22



<b>DIBBLE</b>		FOR INFORMATION ONLY	
REVISION		BY	DATE
		NAVAJO NATION DIVISION OF TRANSPORTATION	
N8066(3)1,2&4 BLACK MESA			
ROADWAY CROSS SECTIONS			
PROJECT MANAGER: AJS	DATE: 4/26	DRAWING	SHEET
LEAD DESIGNER: IBM	DATE: 4/26	X22	22 OF 80
ASBUILT BY:	DATE:		
SCALE: 1"=10' (H) / 1"=10' (V)			

I:\2017\1017064.17\_NDOT\_BLACK\_MESA\CAD\17064\_17\_XS.DWG Apr. 15, 2016 10:16 AM

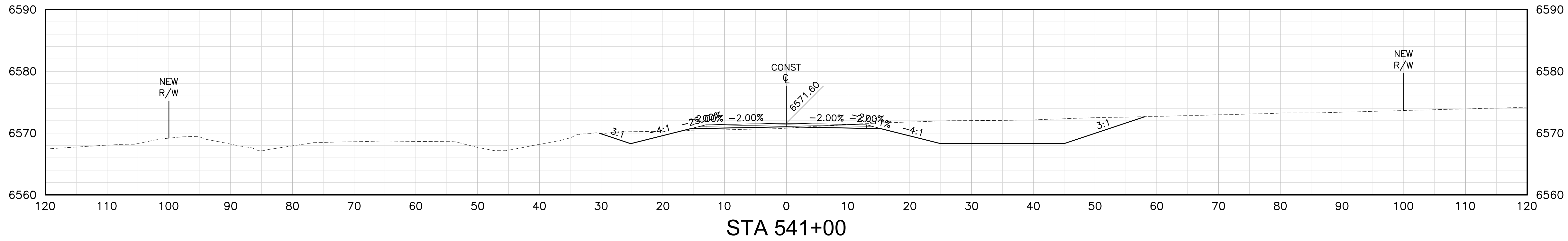
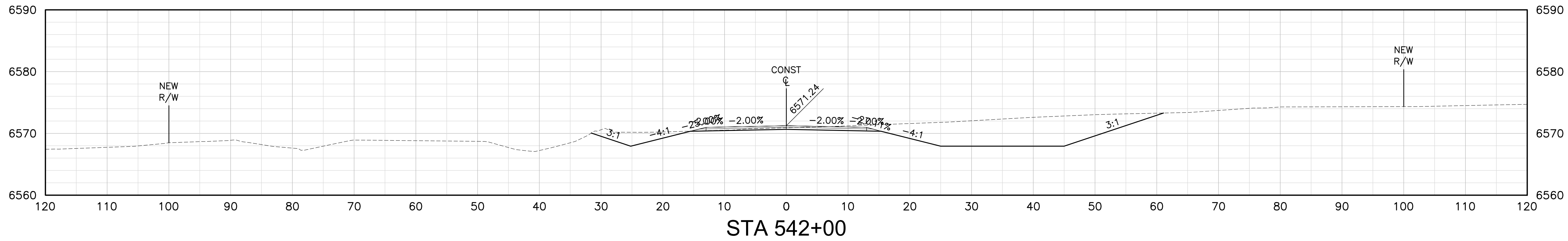
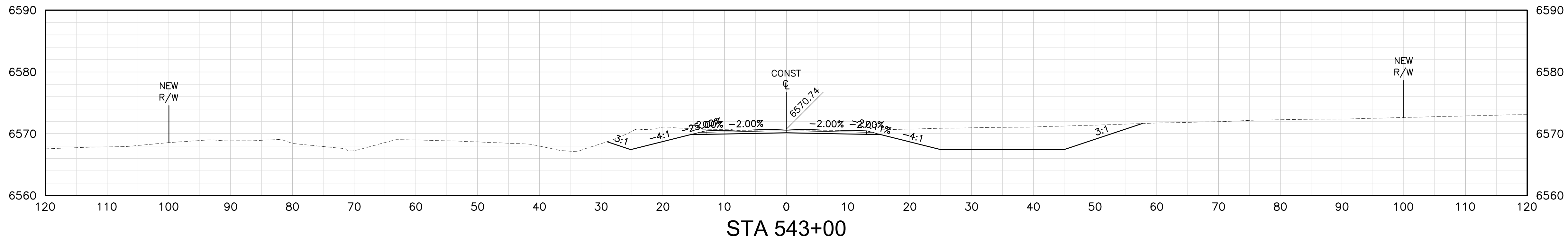
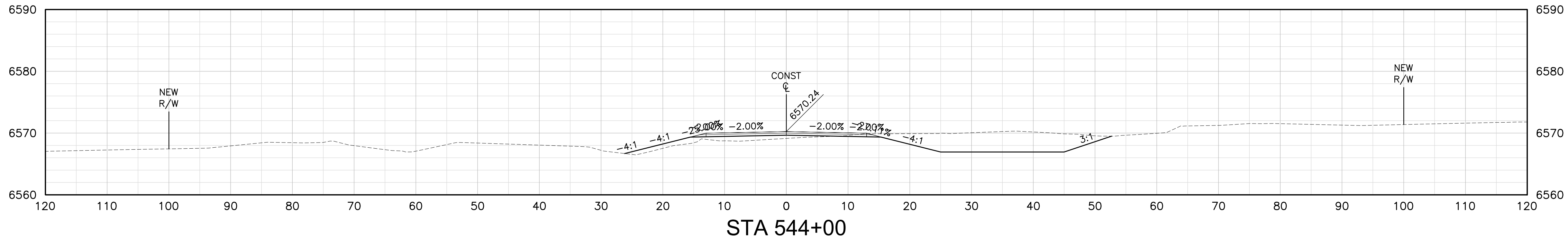
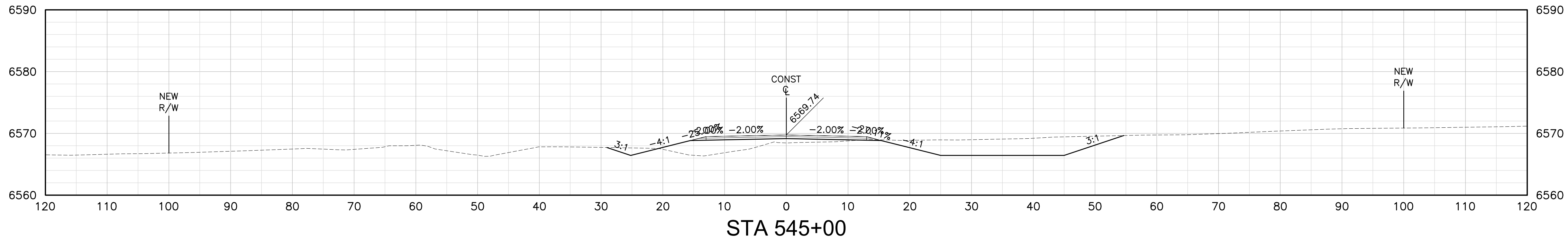
STATE	PROJECT	SHEET NUMBER
AZ	N8066(3)1,2&4 BLACK MESA	23




		FOR INFORMATION ONLY	
		NAVAJO NATION DIVISION OF TRANSPORTATION	
N8066(3)1,2&4 BLACK MESA			
ROADWAY CROSS SECTIONS			
PROJECT MANAGER: AJS	DATE: 4/26	DRAWING	SHEET
LEAD DESIGNER: IBM	DATE: 4/26	X23	23 OF 80
ASBUILT BY:	DATE:		
SCALE: 1"=10' (H) / 1"=10' (V)			

I:\2017\1017064.17\_NDOT\_BLACK\_MESA\CAD\17064\_17-XS.DWG Apr. 15, 2026 10:16 AM

STATE	PROJECT	SHEET NUMBER
AZ	N8066(3)1,2&4 BLACK MESA	24



<b>DIBBLE</b>		FOR INFORMATION ONLY	
PROJECT MANAGER: AJS		DATE: 4/26	DRAWING
LEAD DESIGNER: IBM		DATE: 4/26	SHEET
ASBUILT BY:		DATE:	
SCALE: 1"=10' (H) / 1"=10' (V)		X24	24 OF 80

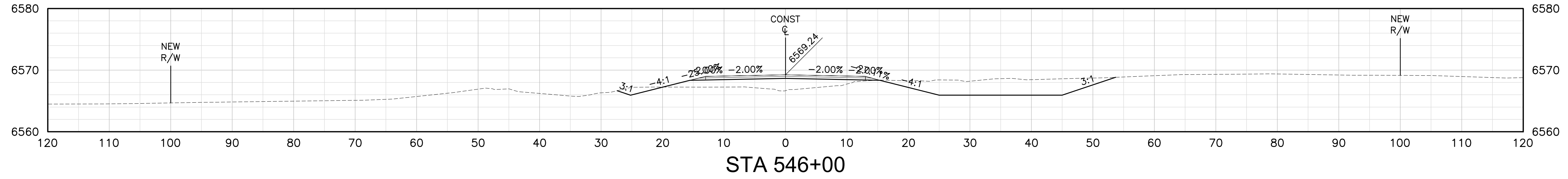
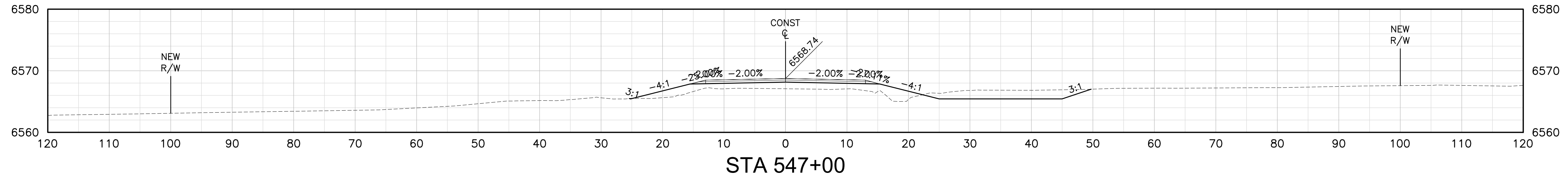
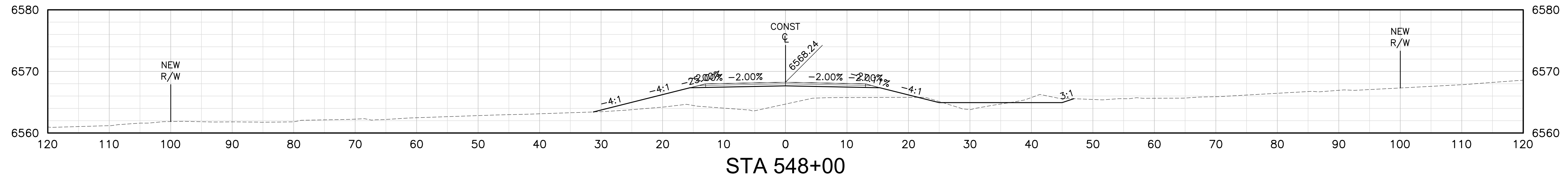
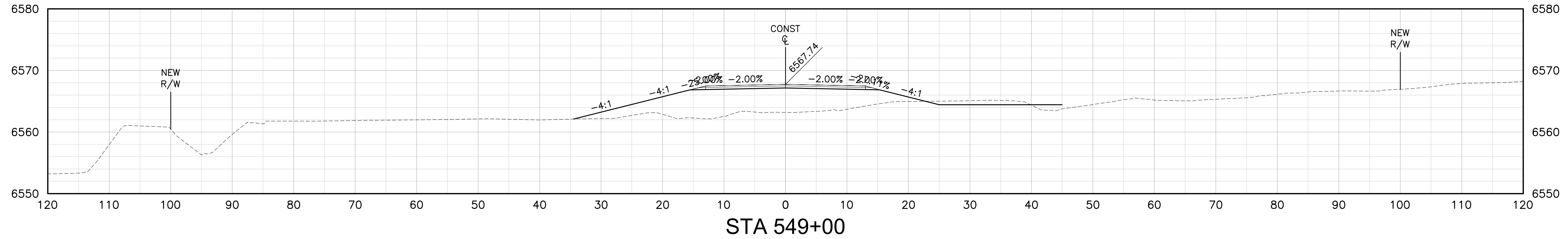
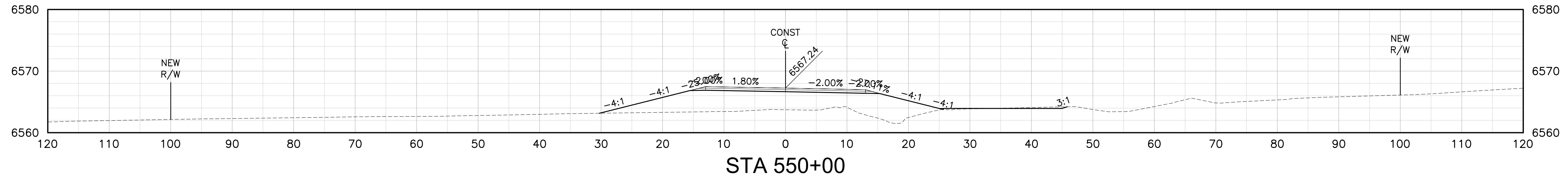
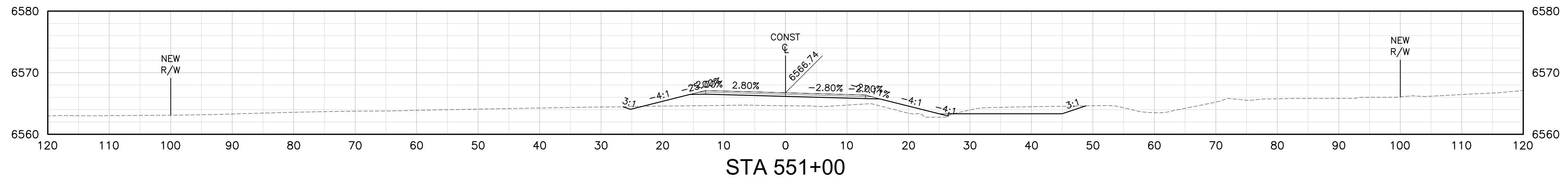


NAVAJO NATION  
DIVISION OF TRANSPORTATION  
**NAVAJO D.O.T.**

N8066(3)1,2&4 BLACK MESA

ROADWAY CROSS SECTIONS

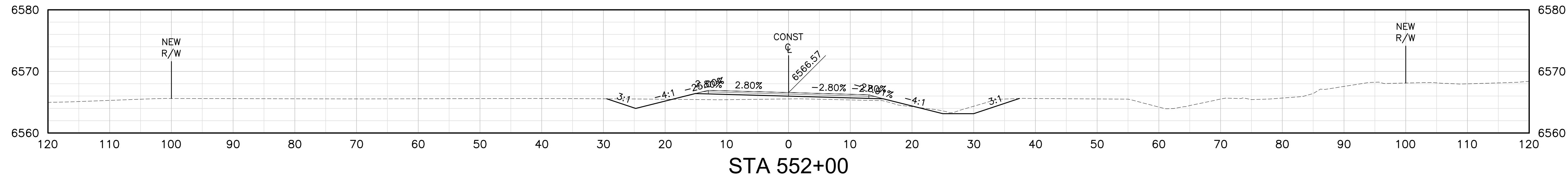
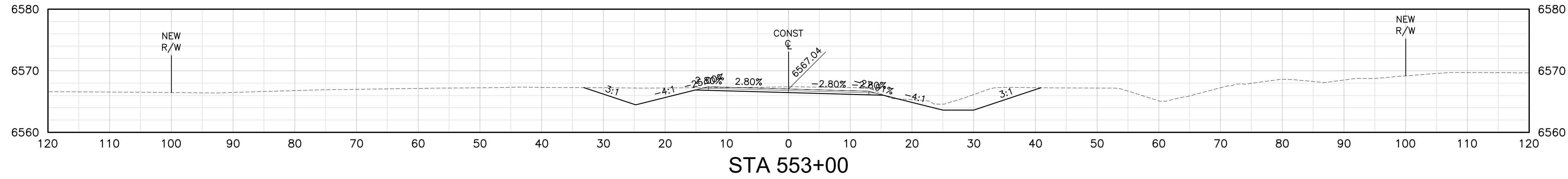
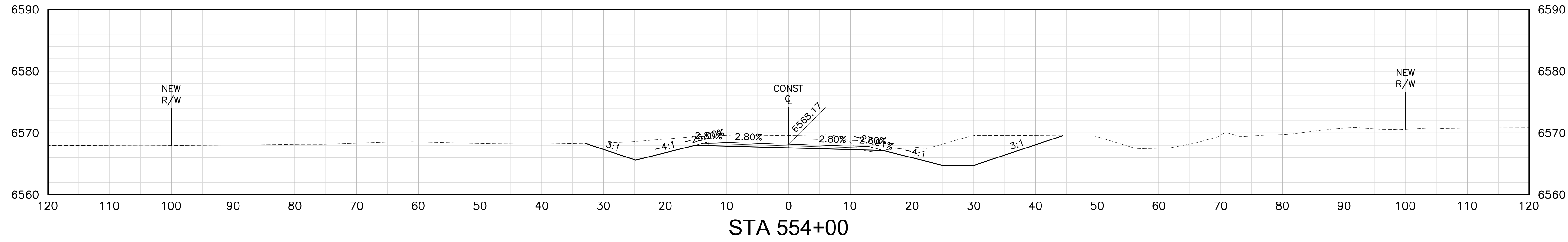
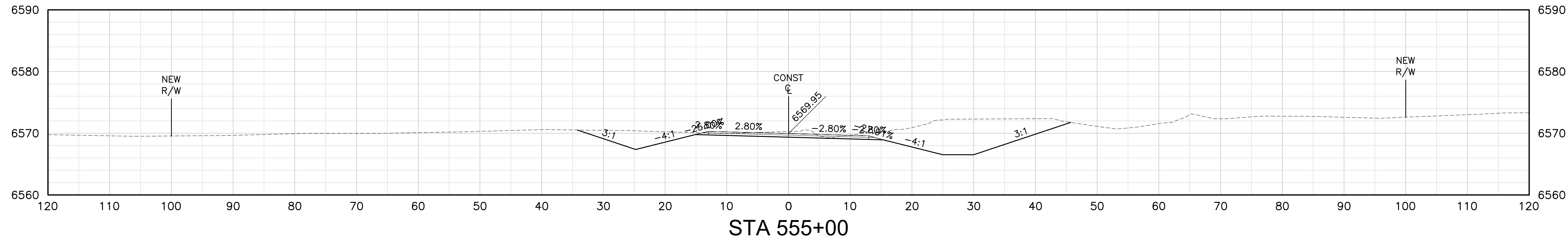
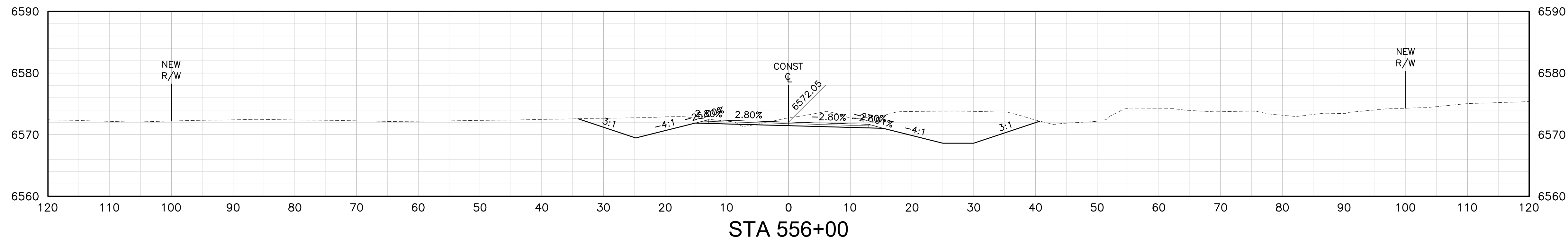
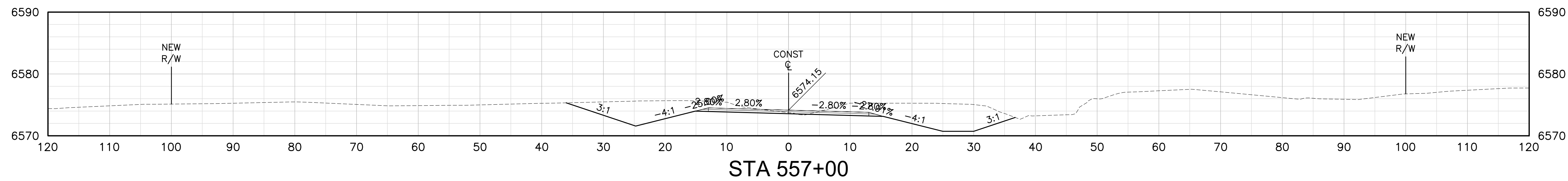
I:\2017\1017064.17\_NDOT\_BLACK\_MESA\CAD\17064\_17-XS.DWG Apr. 15, 2026, 10:16 AM



<b>DIBBLE</b>		FOR INFORMATION ONLY	
NAVAJO NATION DIVISION OF TRANSPORTATION <b>NAVAJO D.O.T.</b>		N8066(3)1,2&4 BLACK MESA	
ROADWAY CROSS SECTIONS		PROJECT MANAGER: AJS DATE: 4/26	
LEAD DESIGNER: IBM DATE: 4/26		DRAWING	SHEET
SCALE: 1"=10' (H) / 1"=10' (V)		X25	25 OF 80

I:\2017\1017064.17\_NDOT\_BLACK\_MESA\CAD\17064\_17-XS.DWG Apr. 15, 2026, 10:16 AM

STATE	PROJECT	SHEET NUMBER
AZ	N8066(3)1,2&4 BLACK MESA	26



**DIBBLE**

FOR INFORMATION ONLY



NAVAJO NATION  
DIVISION OF TRANSPORTATION

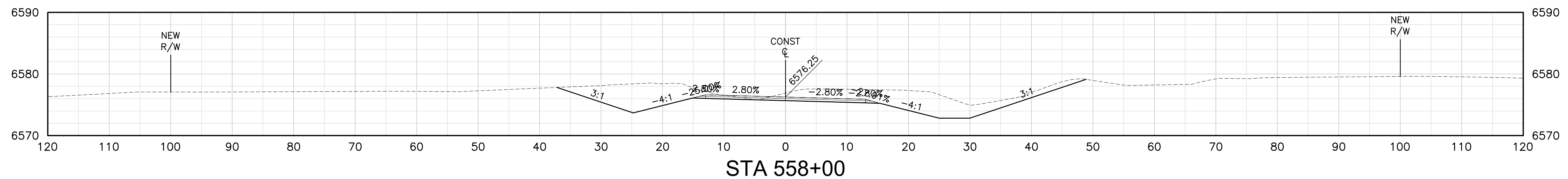
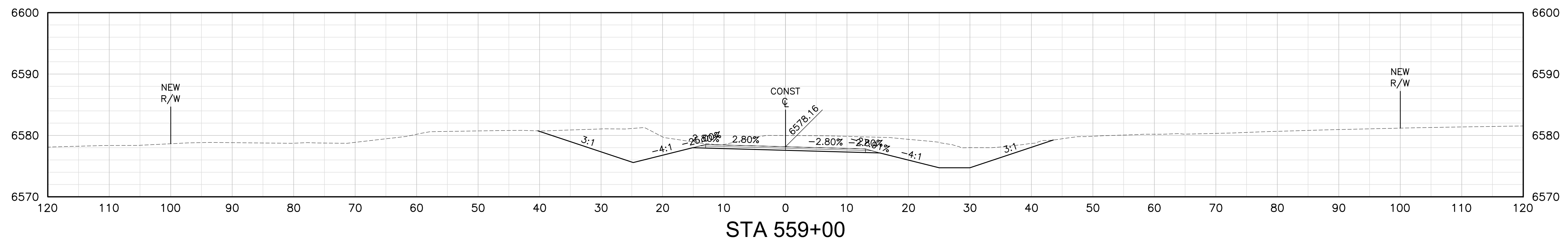
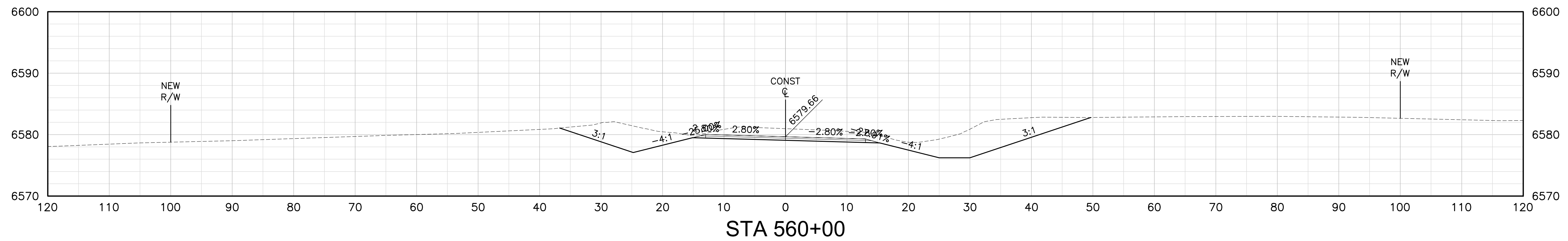
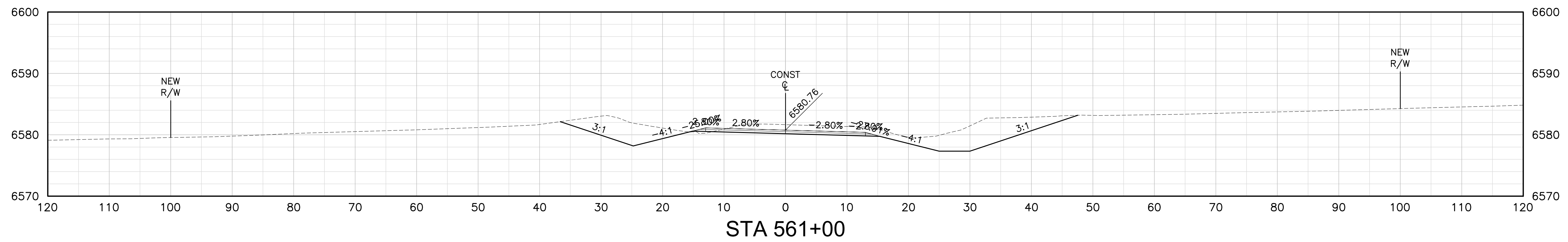
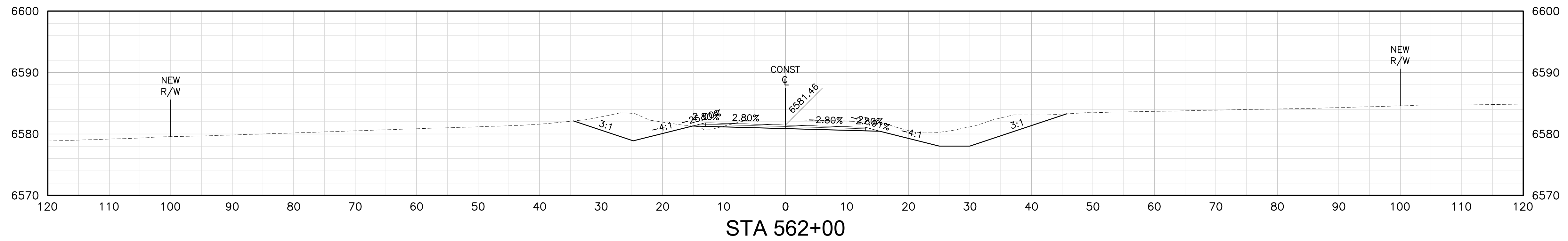
N8066(3)1,2&4 BLACK MESA


ROADWAY CROSS SECTIONS

PROJECT MANAGER: AJS	DATE: 4/26	DRAWING	SHEET
LEAD DESIGNER: IBM	DATE: 4/26	X26	26 OF 80
ASBUILT BY:	DATE:		
SCALE: 1"=10' (H) / 1"=10' (V)			

I:\2017\1017064.17\_NDOT\_BLACK\_MESA\CAD\17064\_17\_XS.DWG Apr. 15, 2026, 10:17 AM

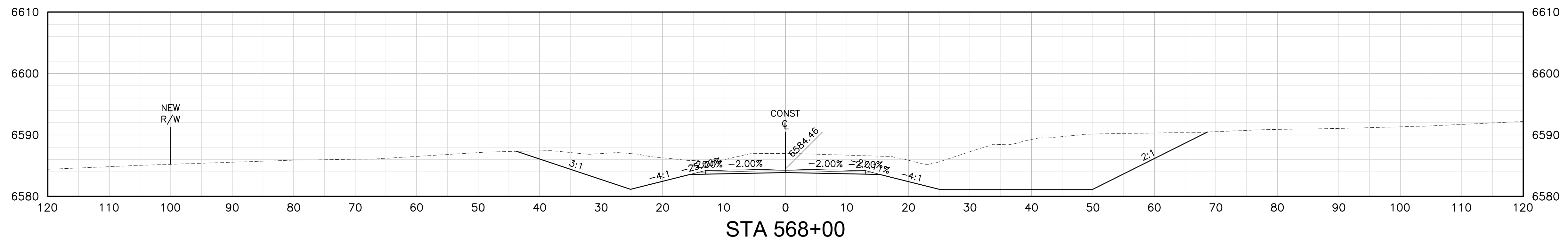
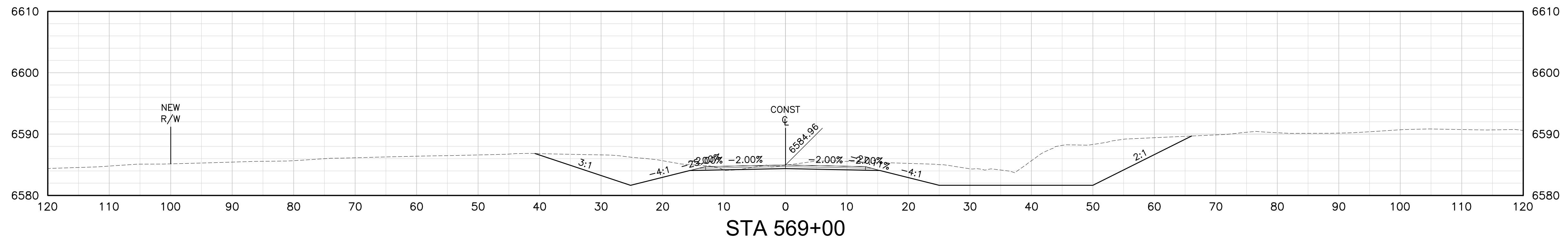
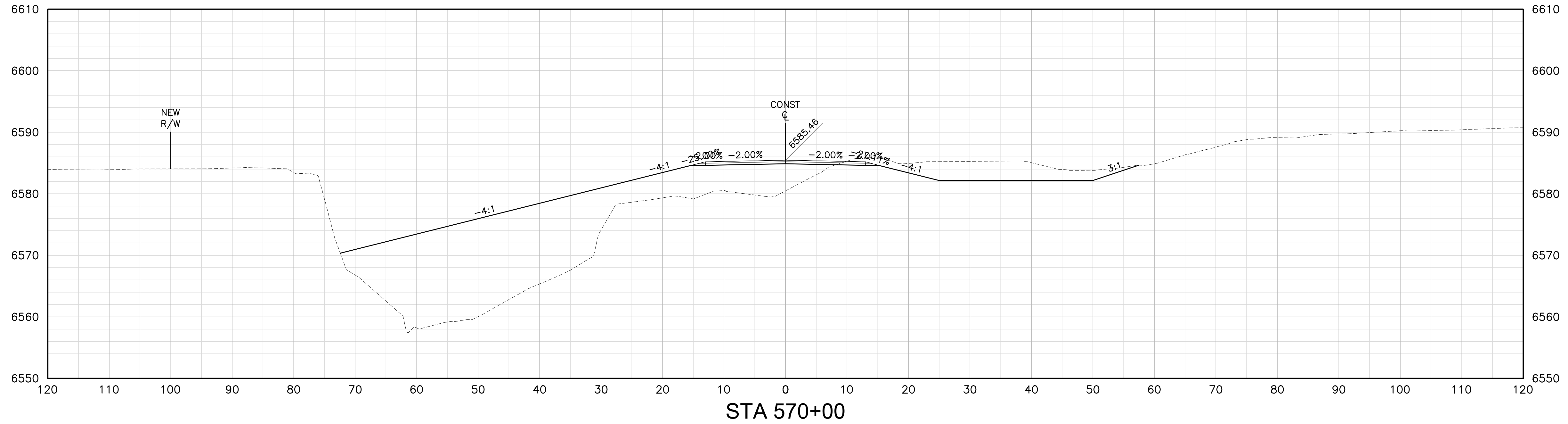
STATE	PROJECT	SHEET NUMBER
AZ	N8066(3)1,2&4 BLACK MESA	27



<b>DIBBLE</b>		FOR INFORMATION ONLY	
 NAVAJO NATION DIVISION OF TRANSPORTATION <b>NAVAJO D.O.T.</b>		N8066(3)1,2&4 BLACK MESA  ROADWAY CROSS SECTIONS	
PROJECT MANAGER: AJS	DATE: 4/26	DRAWING	SHEET
LEAD DESIGNER: IBM	DATE: 4/26	X27	27 OF 80
ASBUILT BY:	DATE:		
SCALE: 1"=10' (H) / 1"=10' (V)			

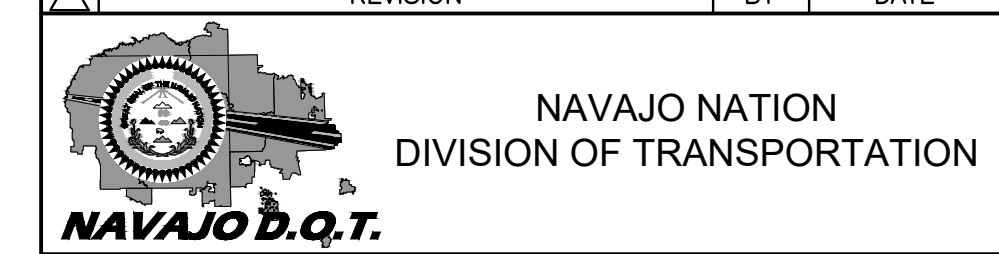
I:\2017\1017064.17\_NDOT\_BLACK\_MESA\CAD\17064\_17\_XS.DWG Apr. 15, 2026, 10:17 AM





**DIBBLE**

FOR INFORMATION ONLY



NAVAJO NATION  
DIVISION OF TRANSPORTATION

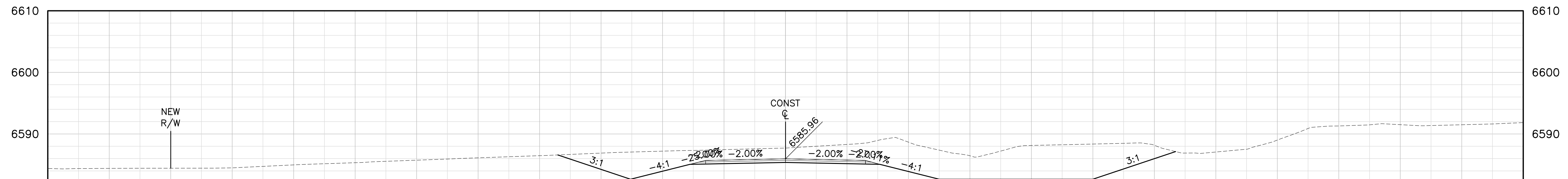
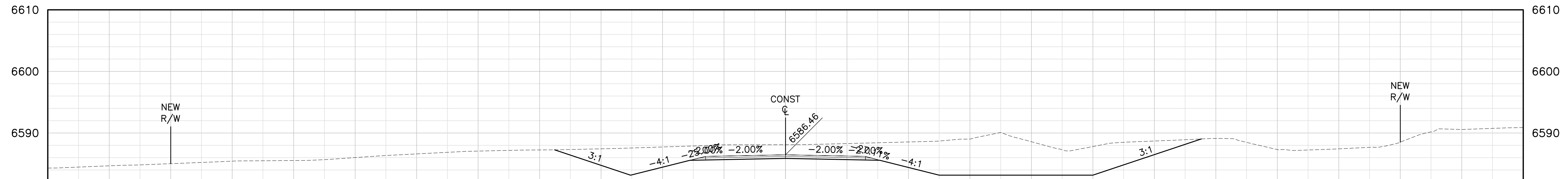
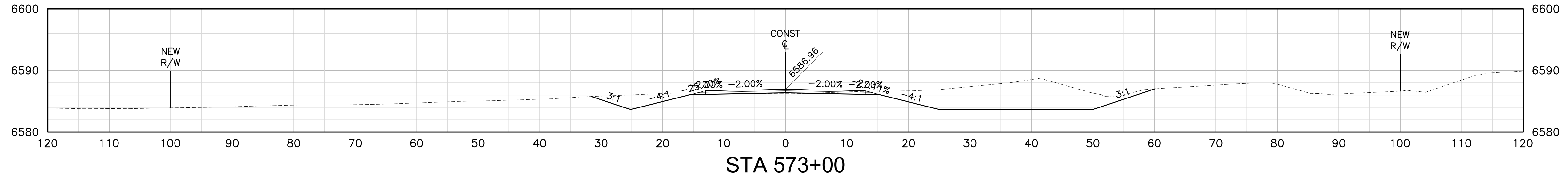
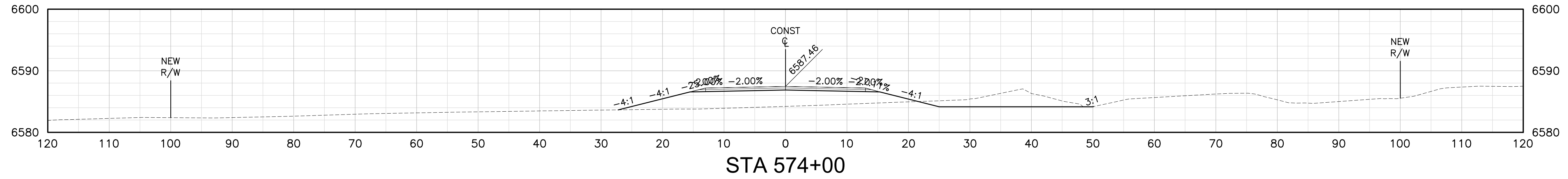
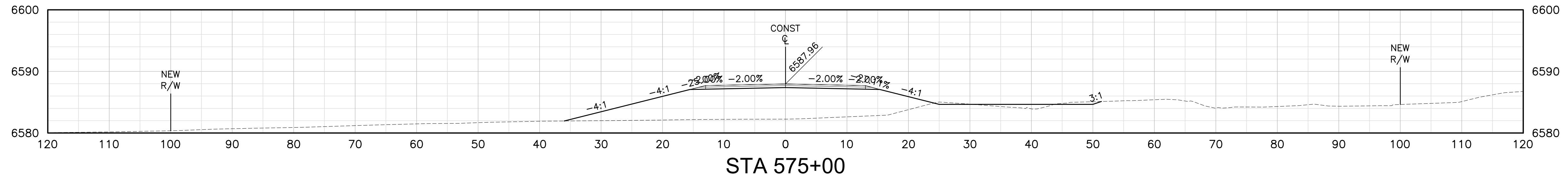
N8066(3)1,2&4 BLACK MESA

ROADWAY CROSS SECTIONS

PROJECT MANAGER: AJS	DATE: 4/26	DRAWING	SHEET
LEAD DESIGNER: IBM	DATE: 4/26	X29	29 OF 80
ASBUILT BY:	DATE:		
SCALE: 1"=10' (H) / 1"=10' (V)			


I:\2017\1017064.17\_NDOT\_BLACK\_MESA\CAD\17064\_17-XS.DWG Apr. 15, 2016 10:17 AM

STATE	PROJECT	SHEET NUMBER
AZ	N8066(3)1,2&4 BLACK MESA	30



**DIBBLE**

FOR INFORMATION ONLY



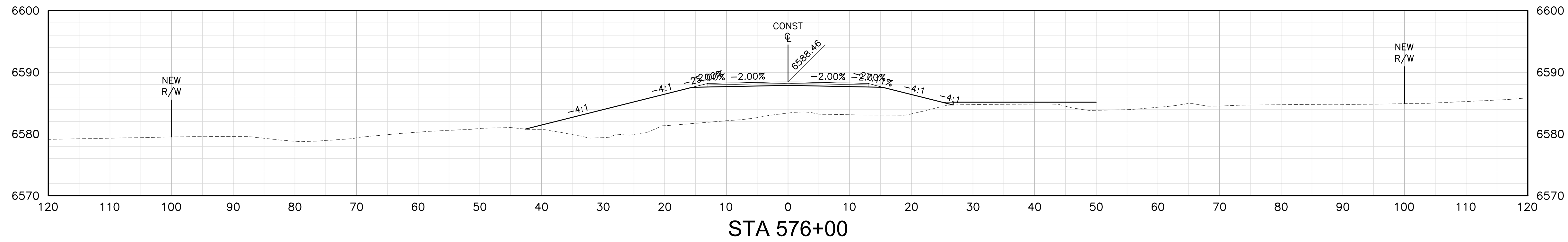
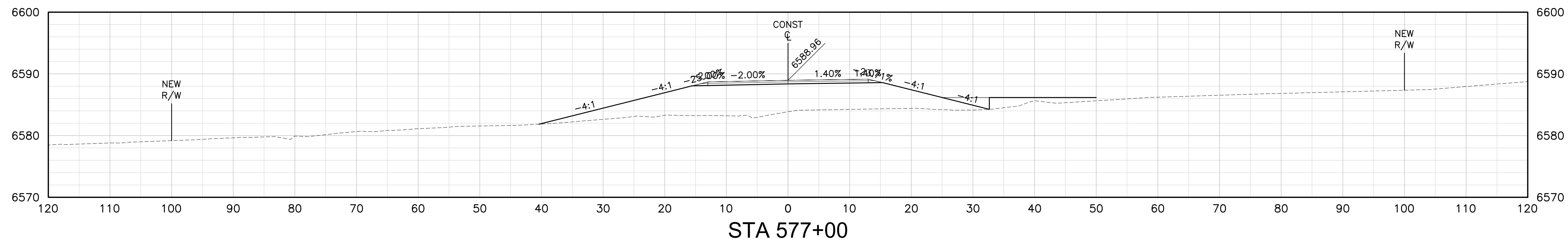
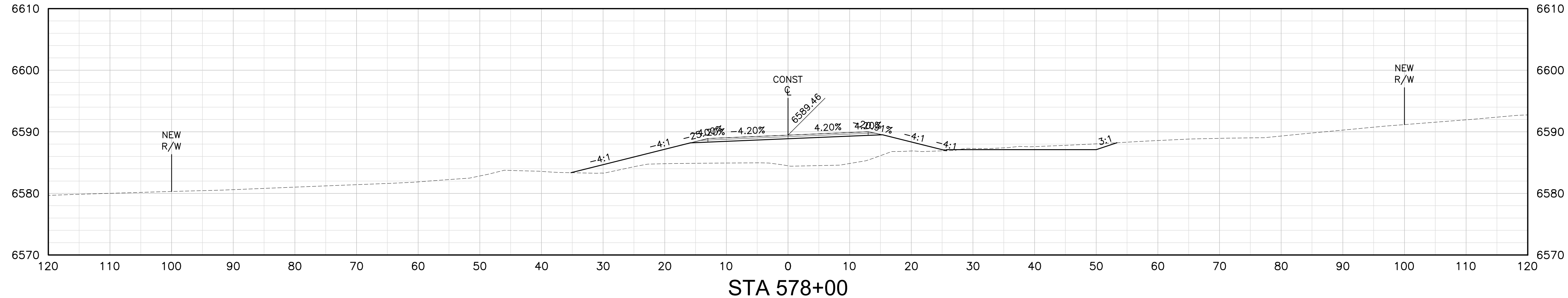
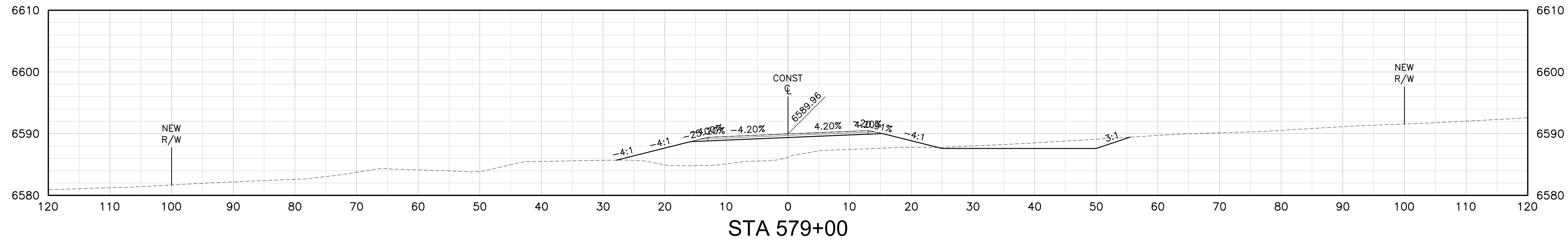
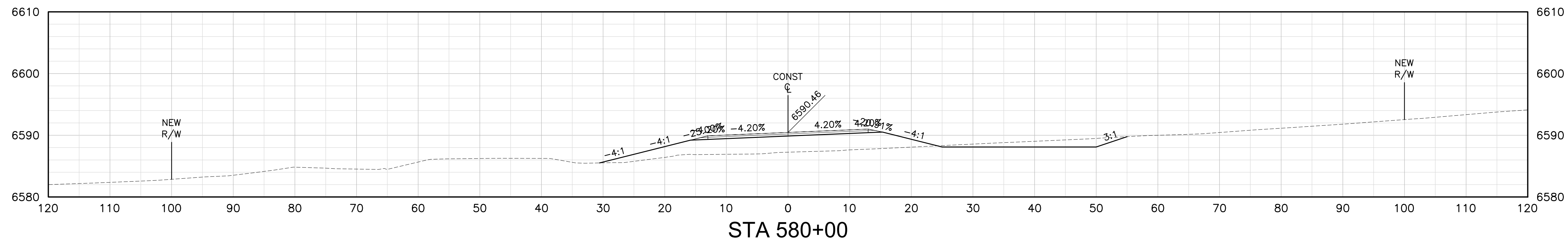
N8066(3)1,2&4 BLACK MESA



ROADWAY CROSS SECTIONS

PROJECT MANAGER: AJS	DATE: 4/26	DRAWING	SHEET
LEAD DESIGNER: IBM	DATE: 4/26	X30	30 OF 80
ASBUILT BY:	DATE:		
SCALE: 1"=10' (H) / 1"=10' (V)			

I:\2017\1017064.17\_NDOT\_BLACK\_MESA\CAD\17064\_17-XS.DWG Apr. 15, 2026, 10:17 AM

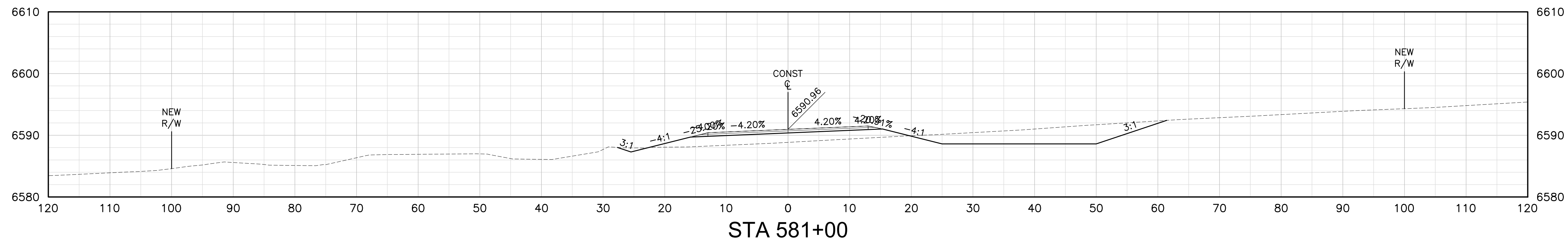
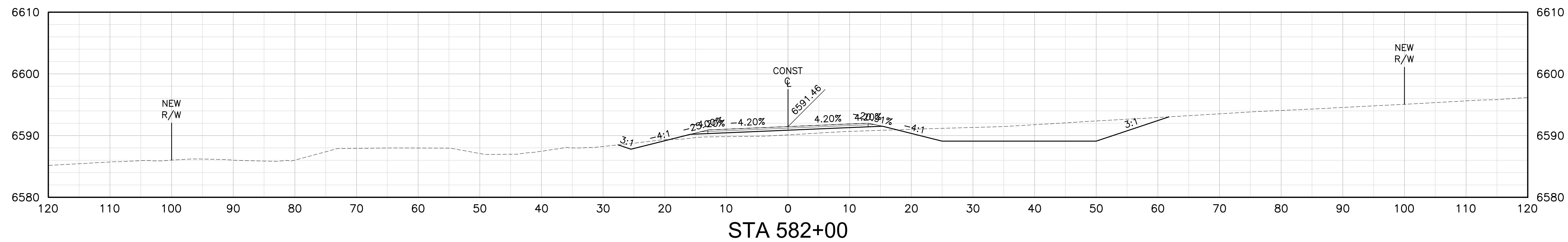
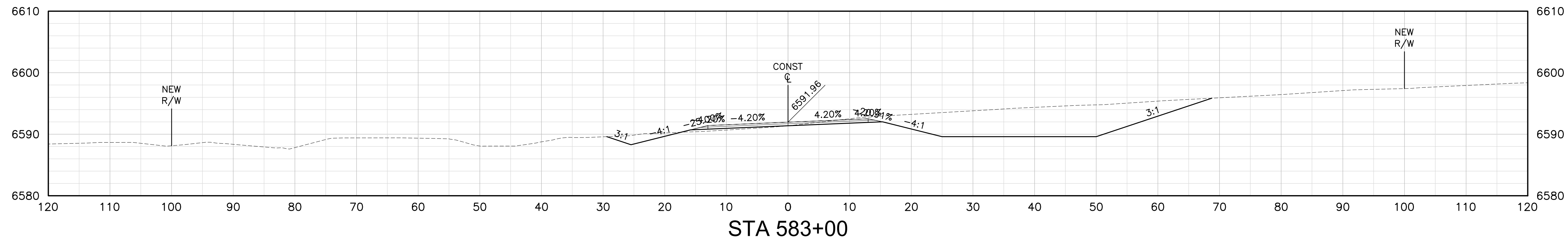
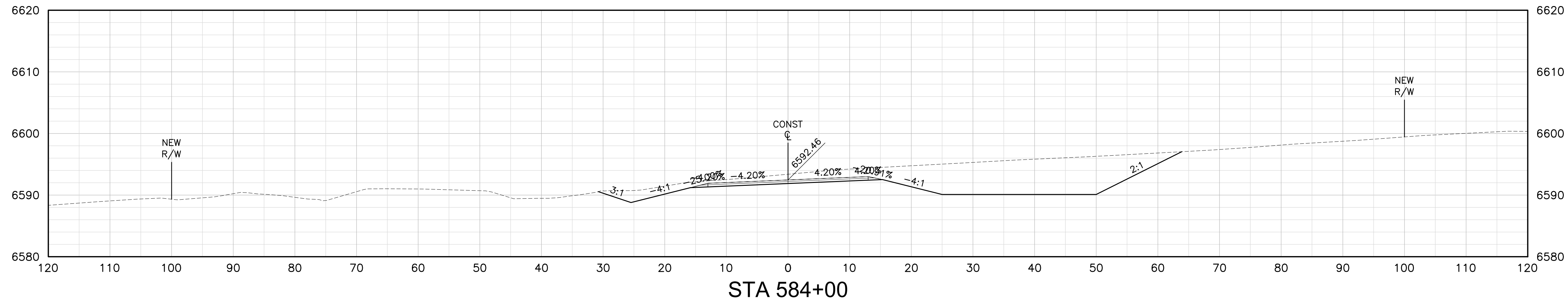
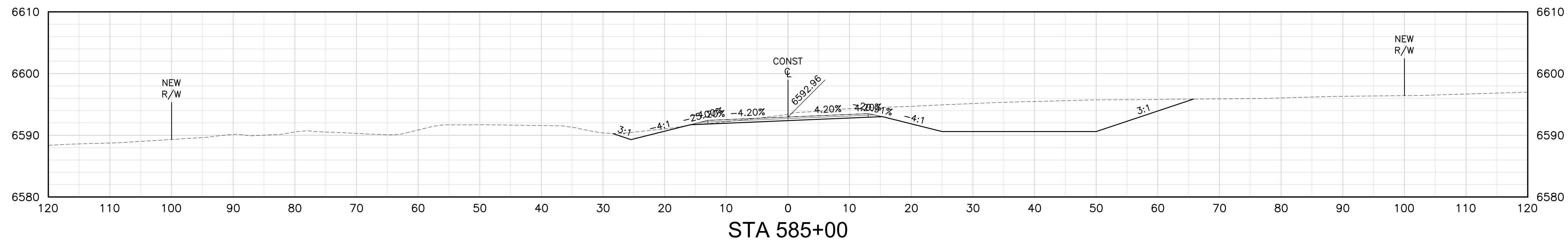
STATE	PROJECT	SHEET NUMBER
AZ	N8066(3)1,2&4 BLACK MESA	31



		FOR INFORMATION ONLY	
REVISION		BY	DATE
		NAVAJO NATION DIVISION OF TRANSPORTATION	
		N8066(3)1,2&4 BLACK MESA	
ROADWAY CROSS SECTIONS			
PROJECT MANAGER: AJS	DATE: 4/26	DRAWING	SHEET
LEAD DESIGNER: IBM	DATE: 4/26	X31	31 OF 80
ASBUILT BY:	DATE:		
SCALE: 1"=10' (H) / 1"=10' (V)			

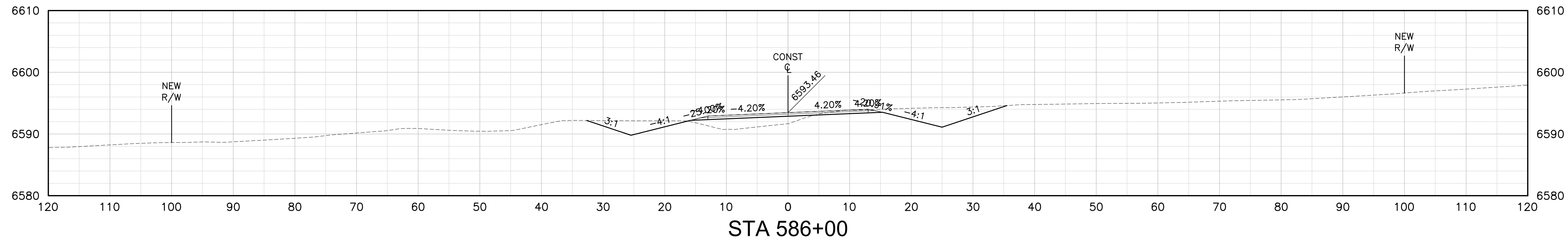
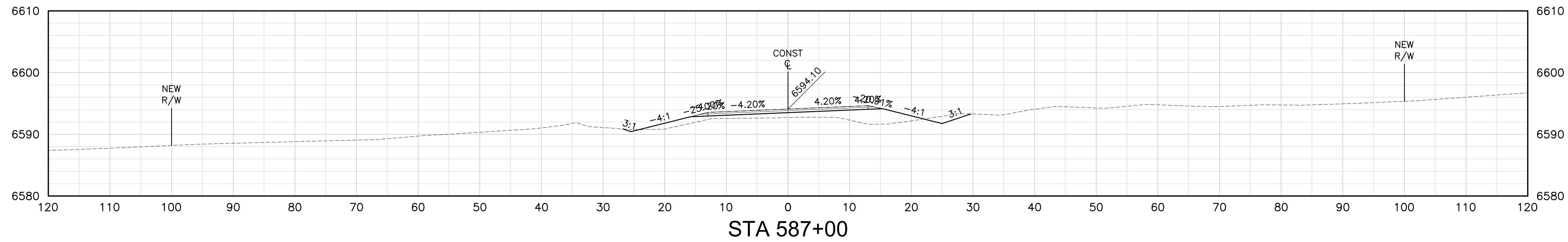
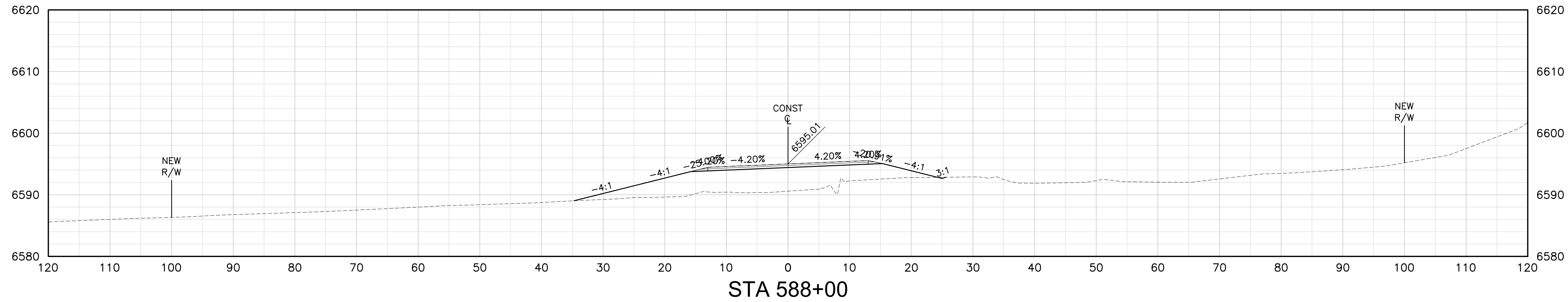
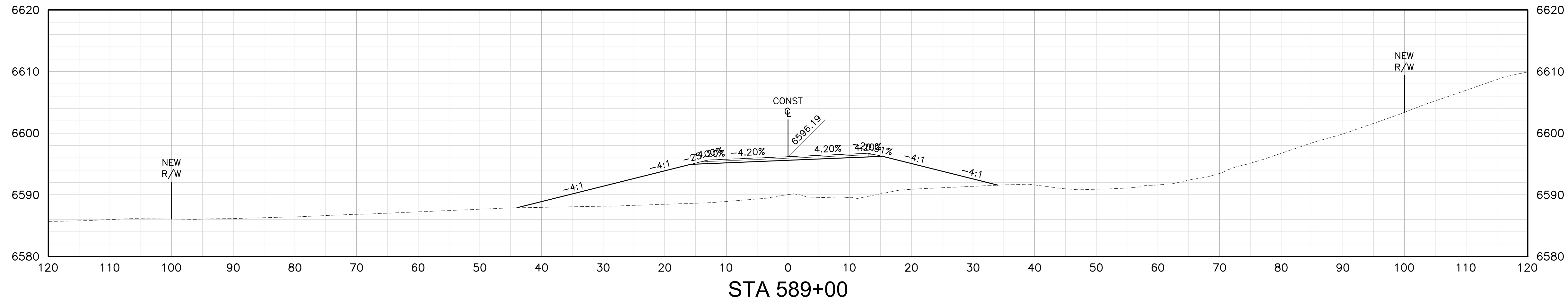
J:\2017\1017064.17\_NDOT\_BLACK\_MESA\CAD\17064\_17\_XS.DWG Apr. 15, 2026 10:17 AM

STATE	PROJECT	SHEET NUMBER
AZ	N8066(3)1,2&4 BLACK MESA	32



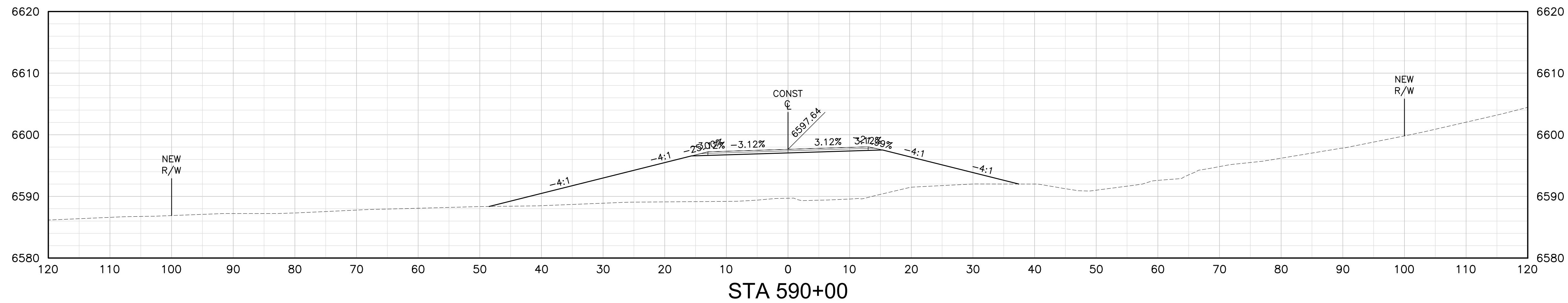
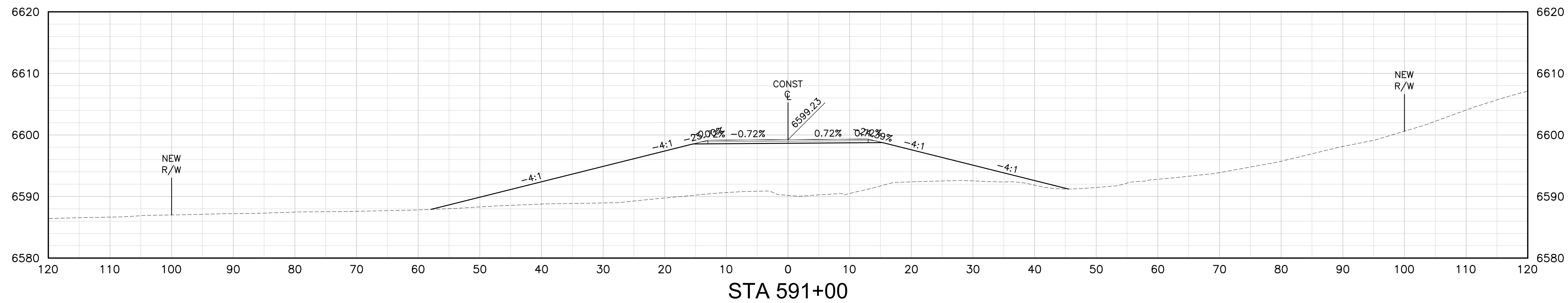
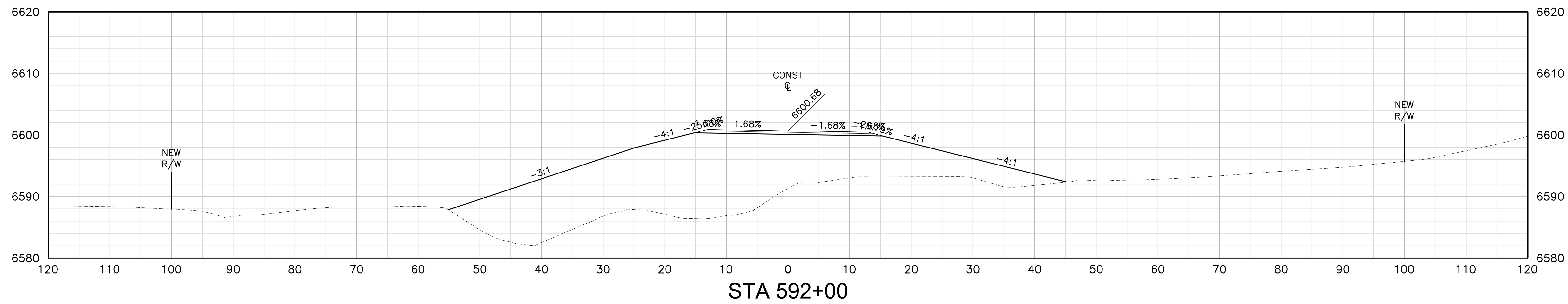
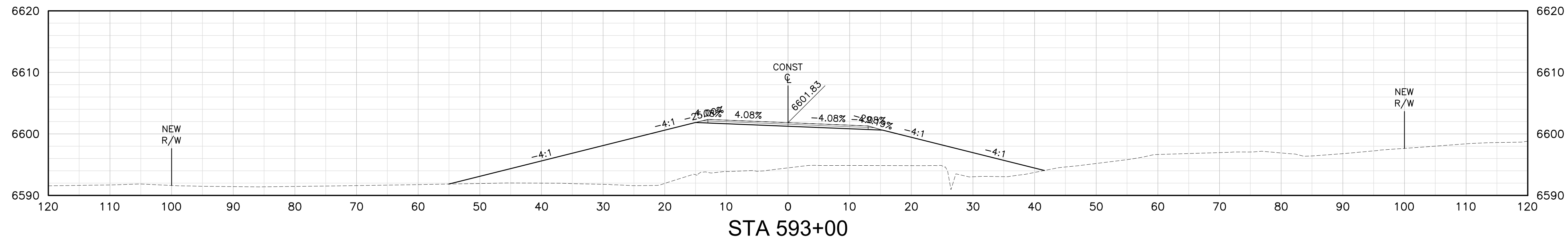
		FOR INFORMATION ONLY	
REVISION		BY	DATE
		NAVAJO NATION DIVISION OF TRANSPORTATION	
N8066(3)1,2&4 BLACK MESA			
ROADWAY CROSS SECTIONS			
PROJECT MANAGER: AJS	DATE: 4/26	DRAWING	SHEET
LEAD DESIGNER: IBM	DATE: 4/26	X32	32 OF 80
ASBUILT BY:		DATE:	
SCALE: 1"=10' (H) / 1"=10' (V)			


I:\2017\1017064.17\_NDOT\_BLACK\_MESA\CAD\17064\_17-XS.DWG Apr. 15, 2026 10:17 AM



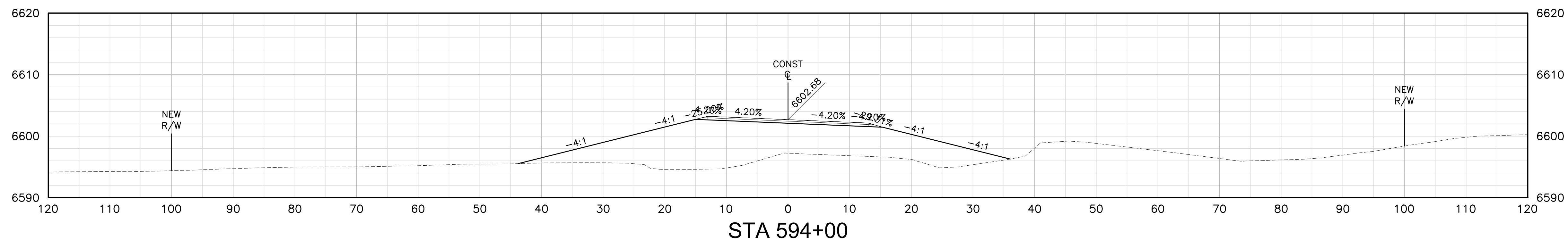
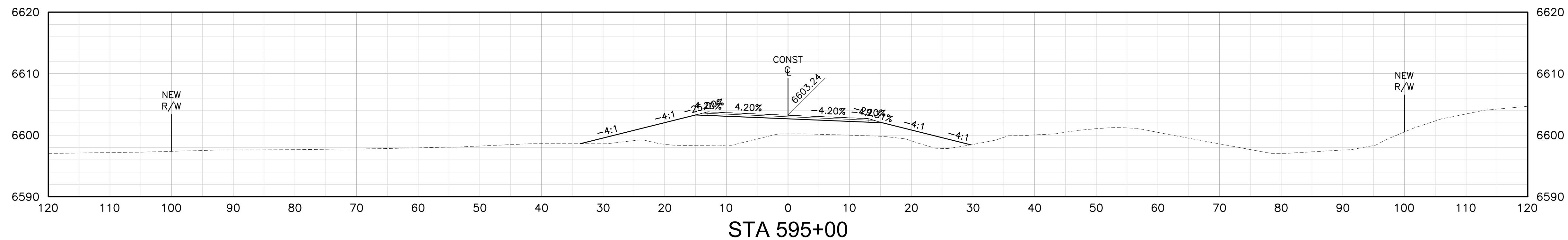
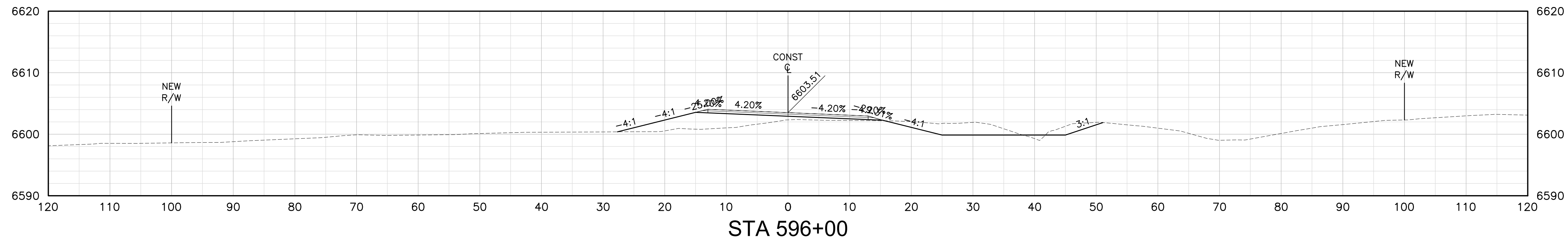
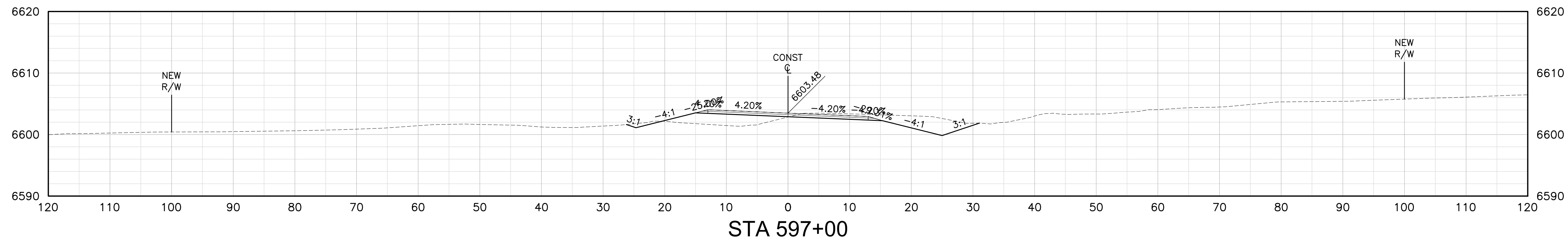
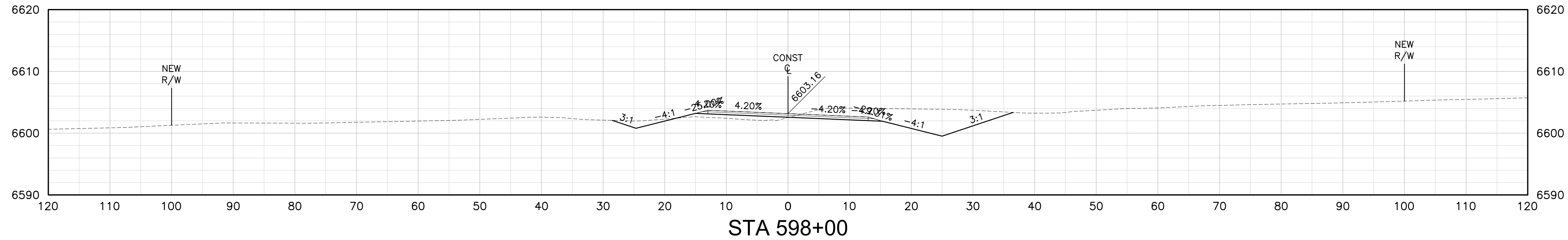
<b>DIBBLE</b>		FOR INFORMATION ONLY	
REVISION		BY	DATE
NAVAJO NATION DIVISION OF TRANSPORTATION <b>NAVAJO D.O.T.</b>			
N8066(3)1,2&4 BLACK MESA			
ROADWAY CROSS SECTIONS			
PROJECT MANAGER: AJS	DATE: 4/26	DRAWING	SHEET
LEAD DESIGNER: IBM	DATE: 4/26	X33	33 OF 80
ASBUILT BY:	DATE:		
SCALE: 1"=10' (H) / 1"=10' (V)			

J:\2017\1017064.17\_NDOT\_BLACK\_MESA\CAD\17064\_17\_XS.DWG Apr. 15, 2026 10:17 AM



<b>DIBBLE</b>		FOR INFORMATION ONLY	
△	REVISION	BY	DATE
 NAVAJO NATION DIVISION OF TRANSPORTATION <b>NAVAJO D.O.T.</b>			
N8066(3)1,2&4 BLACK MESA			
ROADWAY CROSS SECTIONS			
PROJECT MANAGER: AJS	DATE: 4/26	DRAWING	SHEET
LEAD DESIGNER: IBM	DATE: 4/26	X34	34 OF 80
ASBUILT BY:	DATE:		
SCALE: 1"=10' (H) / 1"=10' (V)			

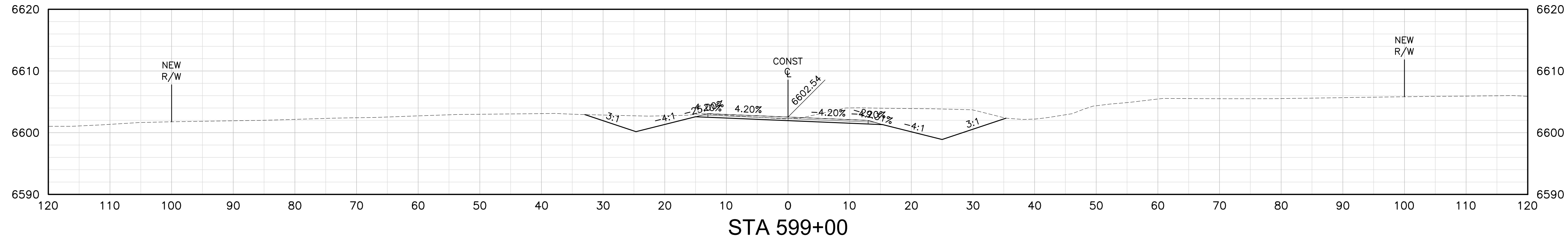
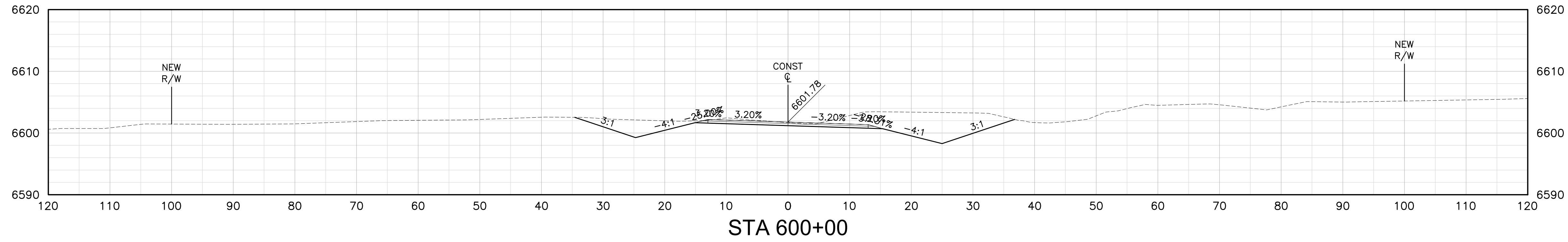
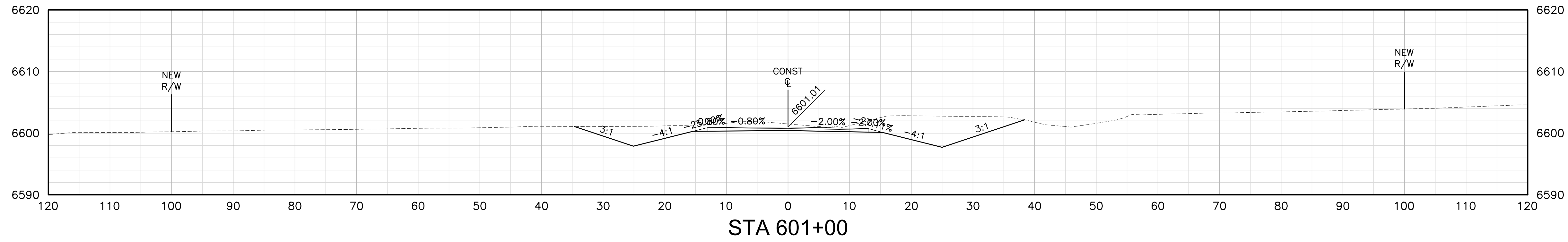
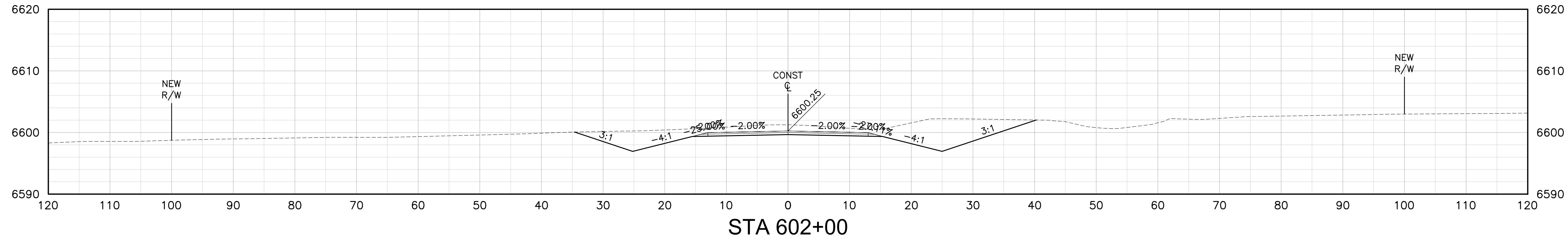
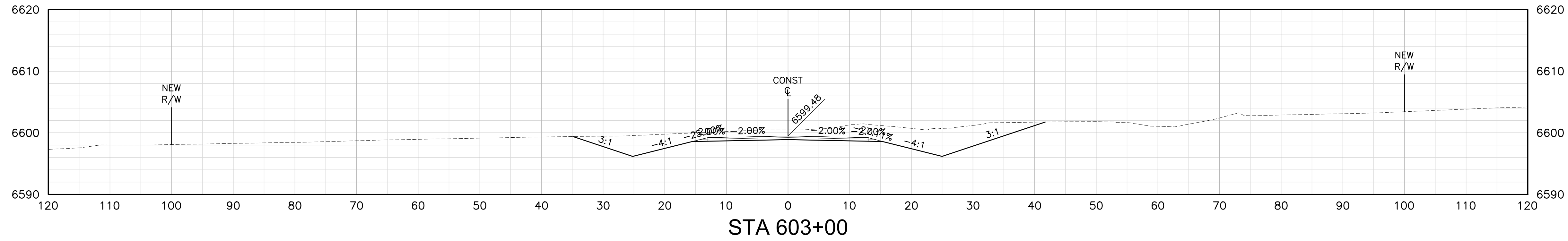
J:\2017\1017064.17\_NDOT\_BLACK\_MESA\CAD\17064\_17-XS.DWG Apr. 15, 2026, 10:17 AM



		FOR INFORMATION ONLY	
		NAVAJO NATION DIVISION OF TRANSPORTATION	
N8066(3)1,2&4 BLACK MESA			
ROADWAY CROSS SECTIONS			
PROJECT MANAGER: AJS	DATE: 4/26	DRAWING	SHEET
LEAD DESIGNER: IBM	DATE: 4/26	X35	35 of 80
ASBUILT BY:	DATE:		
SCALE: 1"=10' (H) / 1"=10' (V)			

J:\2017\1017064.17\_NDOT\_BLACK\_MESA\CAD\17064\_17-XS.DWG Apr. 15, 2026 10:17 AM

STATE	PROJECT	SHEET NUMBER
AZ	N8066(3)1,2&4 BLACK MESA	36



**DIBBLE**

FOR INFORMATION ONLY



NAVAJO NATION  
DIVISION OF TRANSPORTATION

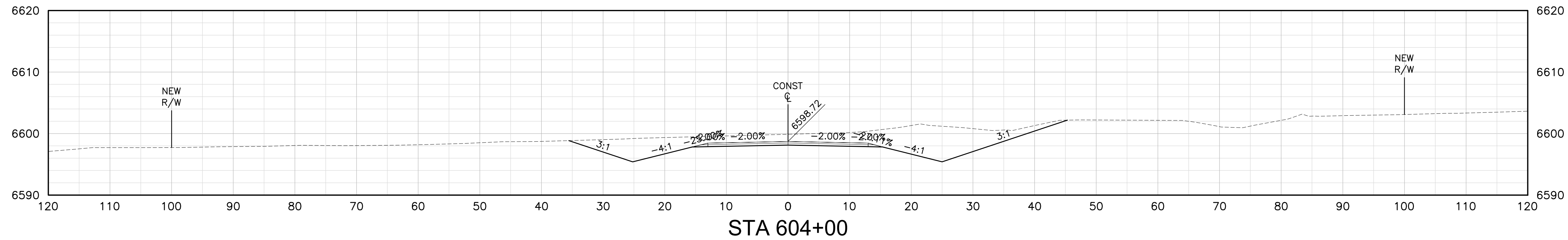
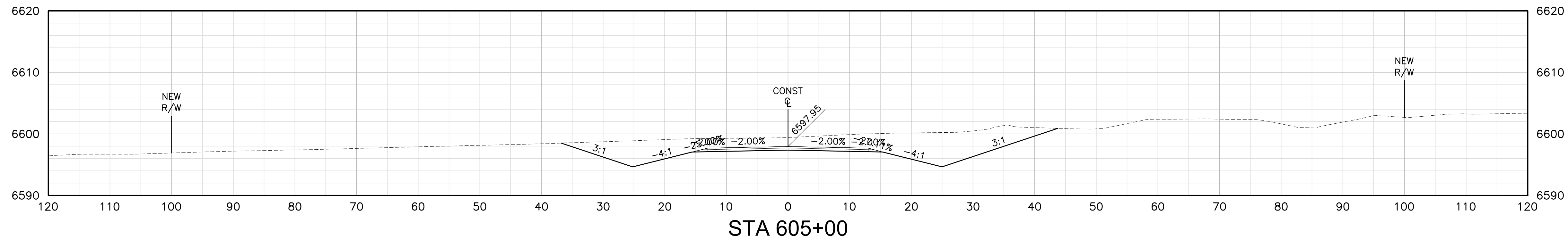
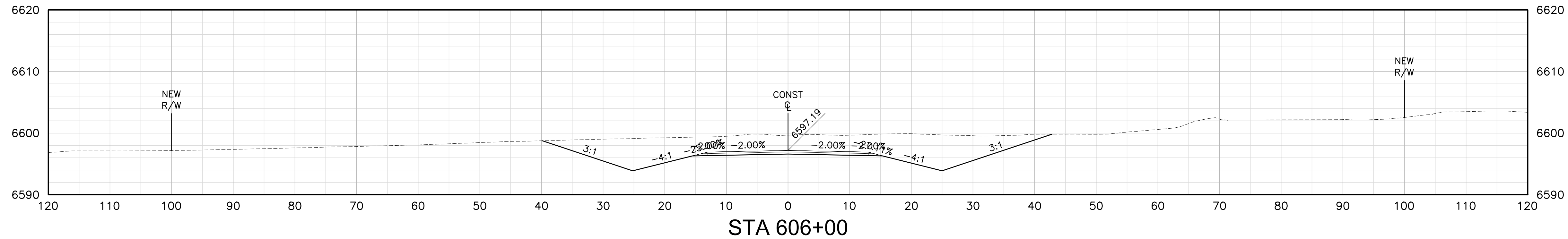
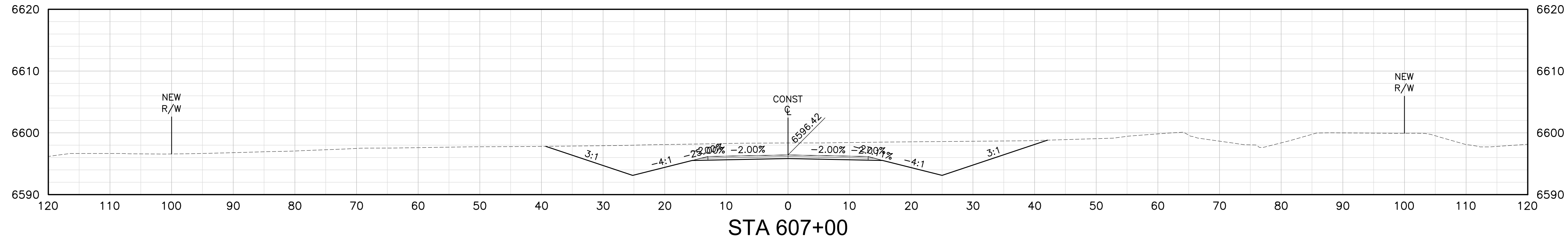
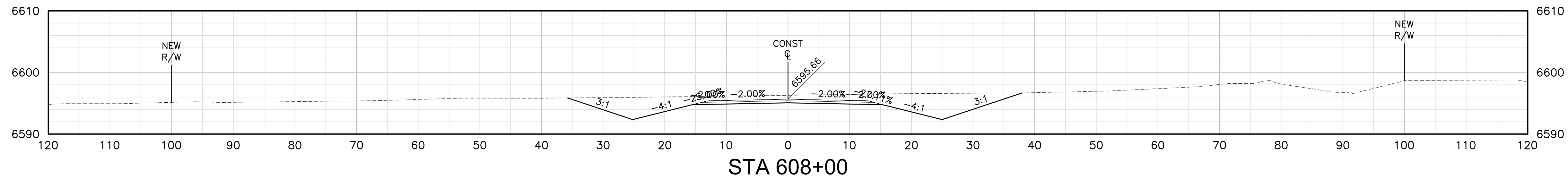
N8066(3)1,2&4 BLACK MESA



ROADWAY CROSS SECTIONS

PROJECT MANAGER: AJS	DATE: 4/26	DRAWING	SHEET
LEAD DESIGNER: IBM	DATE: 4/26	X36	36 OF 80
ASBUILT BY:	DATE:		
SCALE: 1"=10' (H) / 1"=10' (V)			

I:\2017\1017064.17\_NDOT\_BLACK\_MESA\CAD\17064\_17\_XS.DWG Apr. 15, 2026 10:17 AM

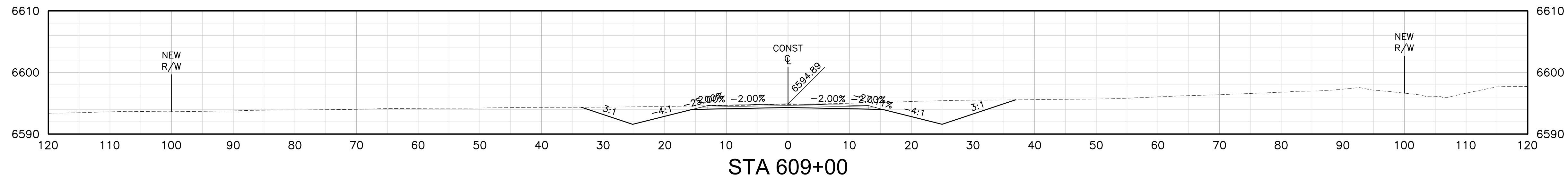
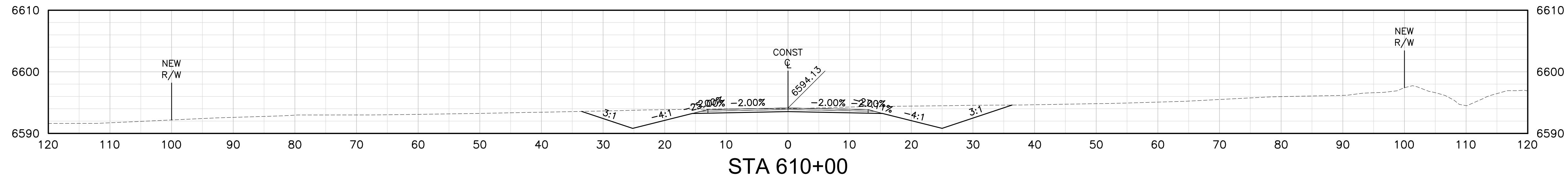
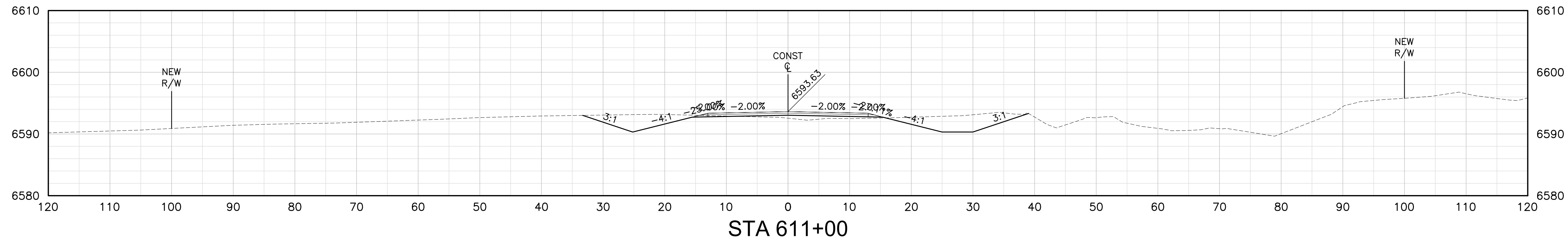
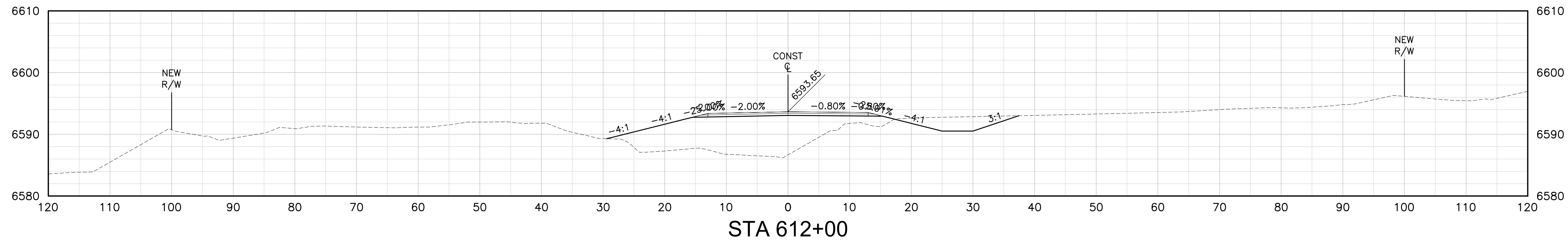
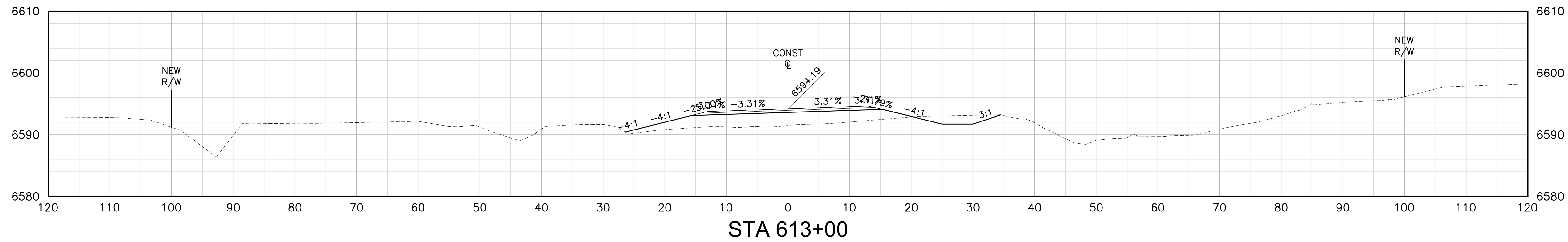
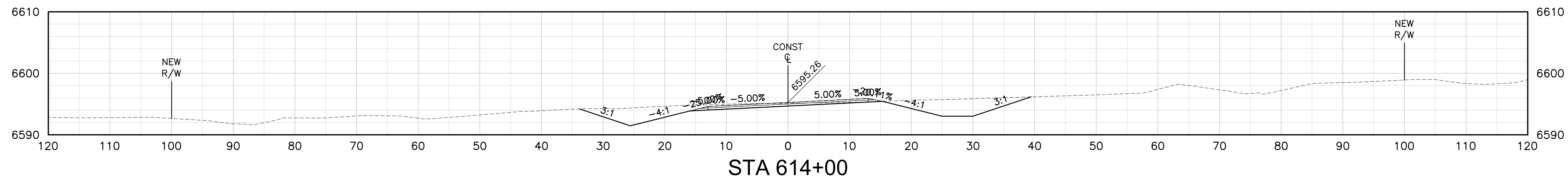
STATE	PROJECT	SHEET NUMBER
AZ	N8066(3)1,2&4 BLACK MESA	37




		FOR INFORMATION ONLY	
		NAVAJO NATION DIVISION OF TRANSPORTATION	
N8066(3)1,2&4 BLACK MESA			
ROADWAY CROSS SECTIONS			
PROJECT MANAGER: AJS	DATE: 4/26	DRAWING	SHEET
LEAD DESIGNER: IBM	DATE: 4/26	X37	37 of 80
ASBUILT BY:	DATE:		
SCALE: 1"=10' (H) / 1"=10' (V)			

I:\2017\1017064.17\_NDOT\_BLACK\_MESA\CAD\17064\_17-XS.DWG Apr. 15, 2026 10:17 AM

STATE	PROJECT	SHEET NUMBER
AZ	N8066(3)1,2&4 BLACK MESA	38



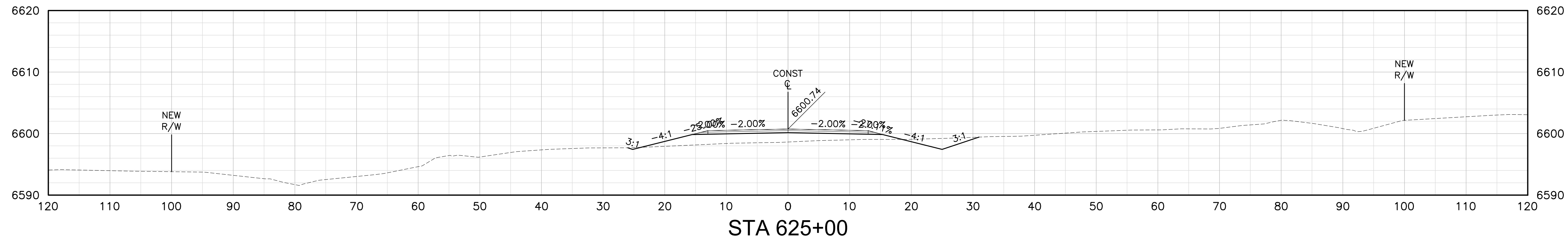
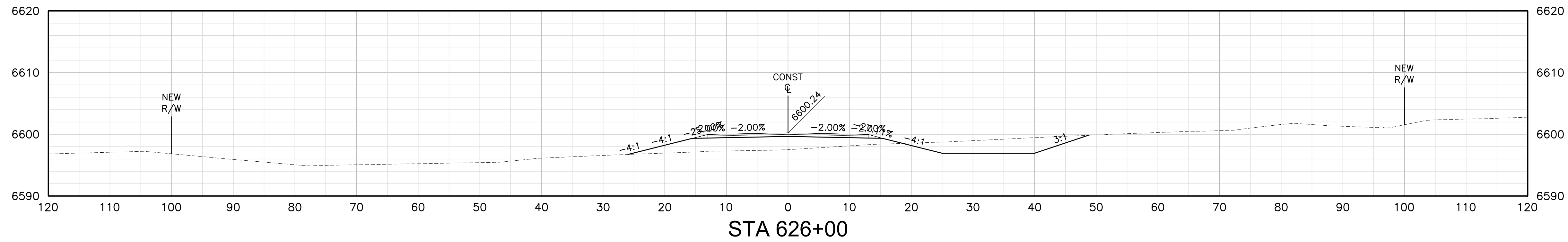
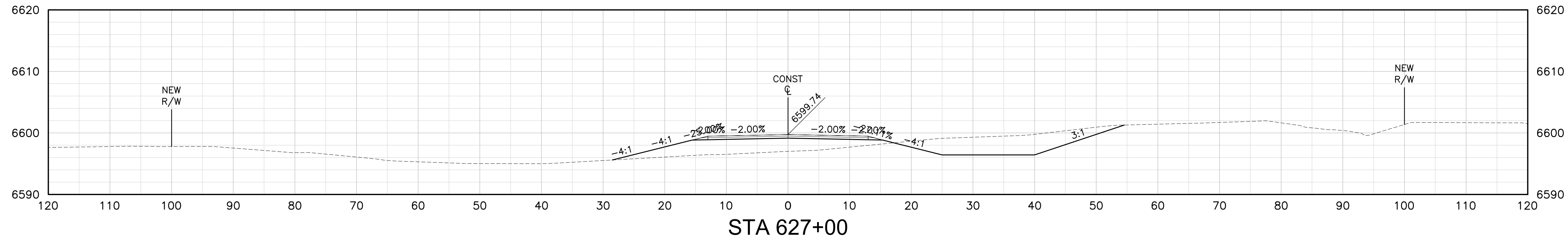
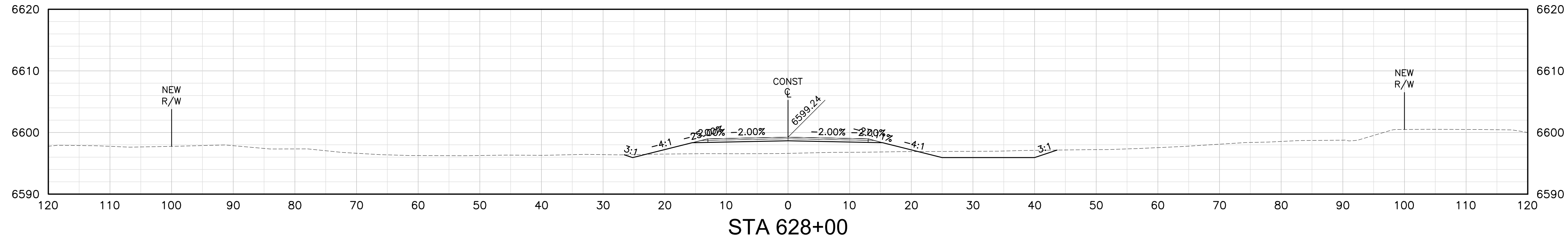
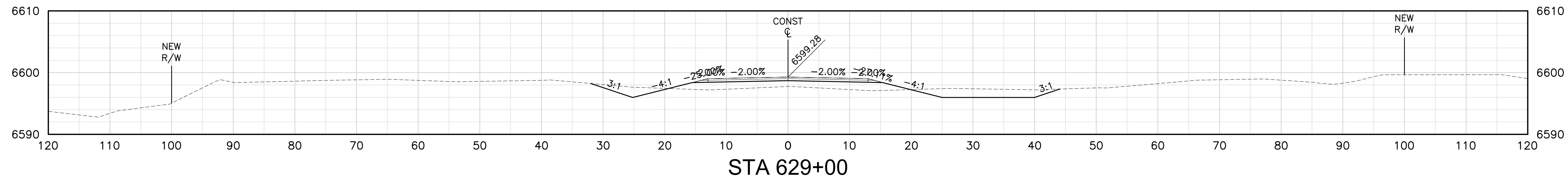
<b>DIBBLE</b>		FOR INFORMATION ONLY	
		NAVAJO NATION DIVISION OF TRANSPORTATION <b>NAVAJO D.O.T.</b>	
N8066(3)1,2&4 BLACK MESA			
ROADWAY CROSS SECTIONS			
PROJECT MANAGER: AJS	DATE: 4/26	DRAWING	SHEET
LEAD DESIGNER: IBM	DATE: 4/26	X38	38 OF 80
ASBUILT BY:	DATE:		
SCALE: 1"=10' (H) / 1"=10' (V)			


I:\2017\1017064.17\_NDOT\_BLACK\_MESA\CAD\17064\_17-XS.DWG Apr. 15, 2026, 10:17 AM





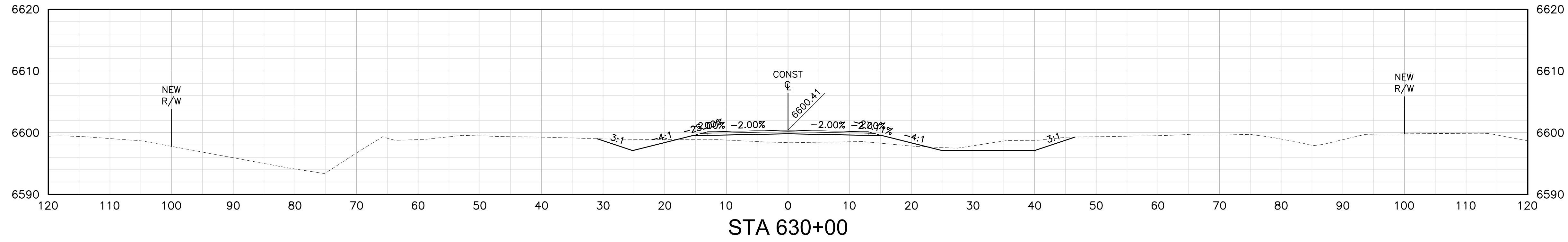
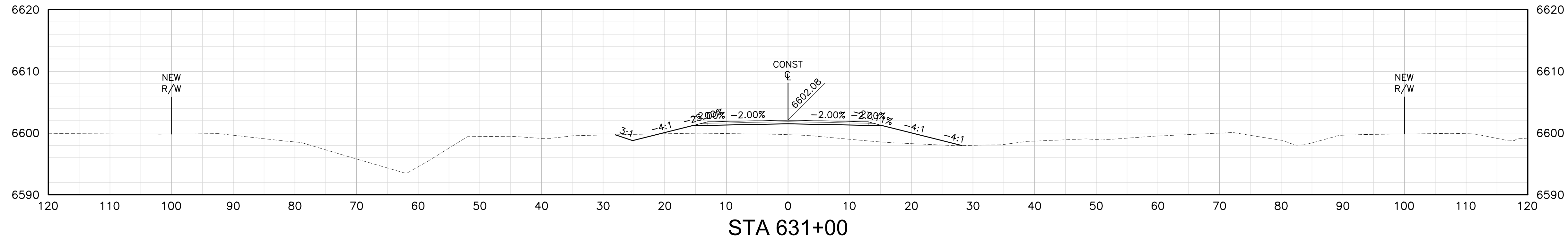
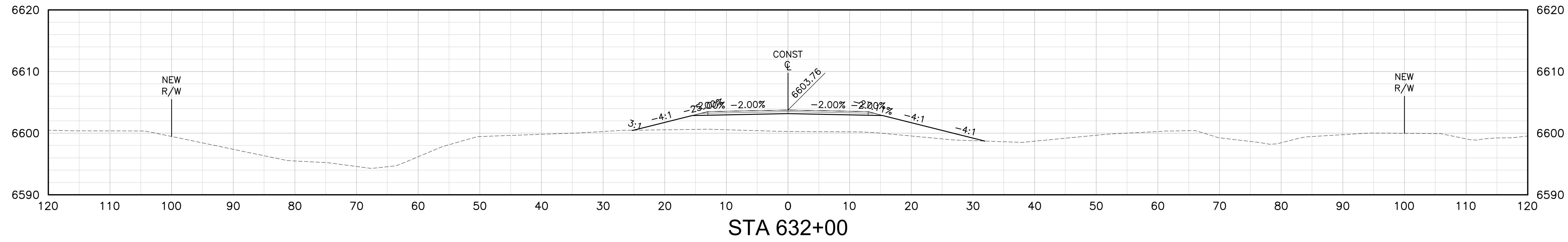
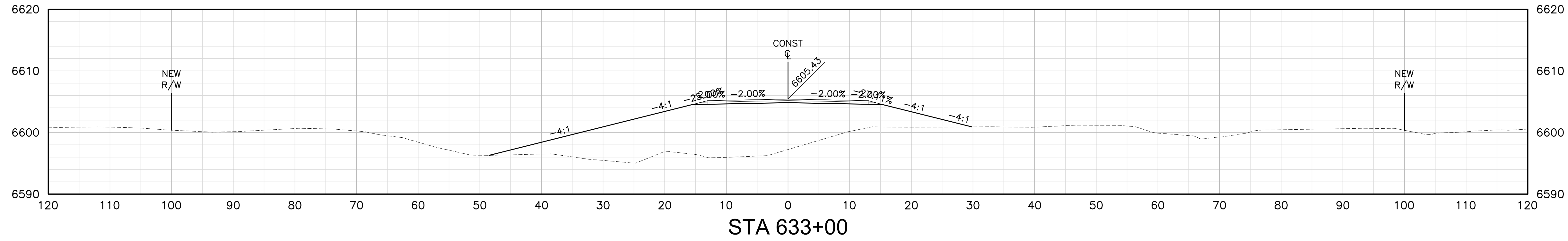
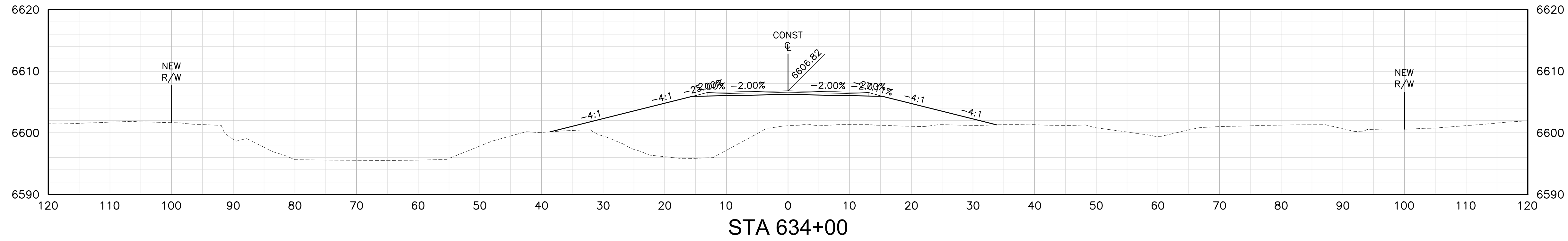
STATE	PROJECT	SHEET NUMBER
AZ	N8066(3)1,2&4 BLACK MESA	41




<b>DIBBLE</b>		FOR INFORMATION ONLY	
REVISION		BY	DATE
		NAVAJO NATION DIVISION OF TRANSPORTATION	
N8066(3)1,2&4 BLACK MESA			
ROADWAY CROSS SECTIONS			
PROJECT MANAGER: AJS	DATE: 4/26	DRAWING	SHEET
LEAD DESIGNER: IBM	DATE: 4/26	X41	41 OF 80
ASBUILT BY:	DATE:		
SCALE: 1"=10' (H) / 1"=10' (V)			

I:\2017\1017064.17\_NDOT\_BLACK\_MESA\CAD\17064\_17-XS.DWG Apr. 15, 2026 10:17 AM

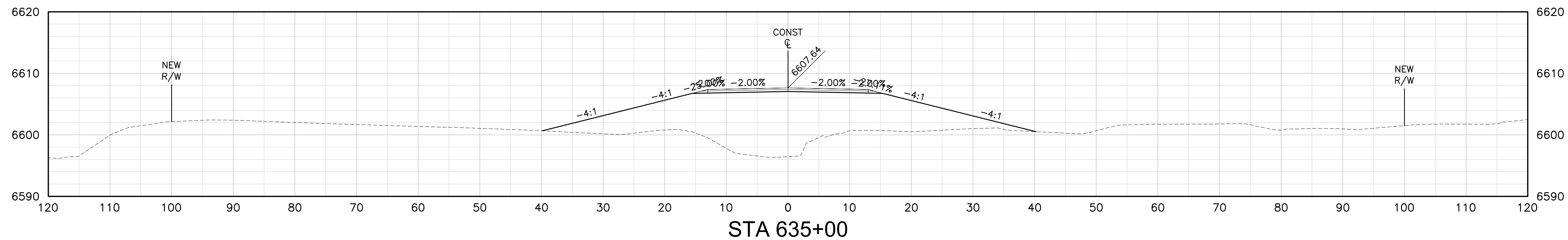
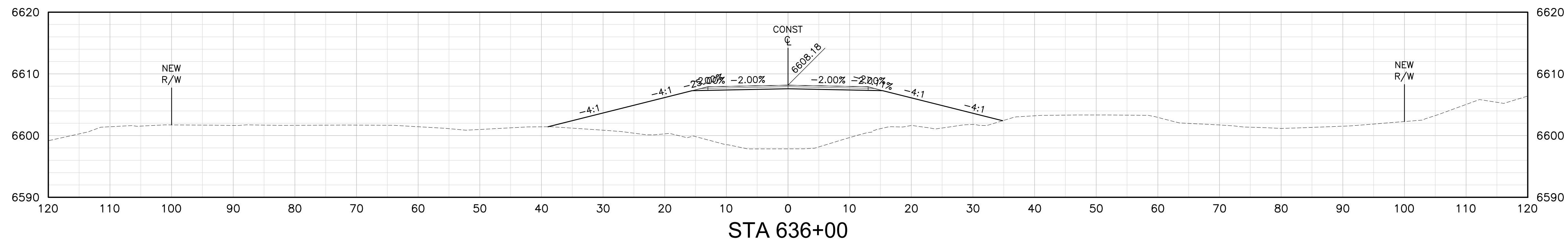
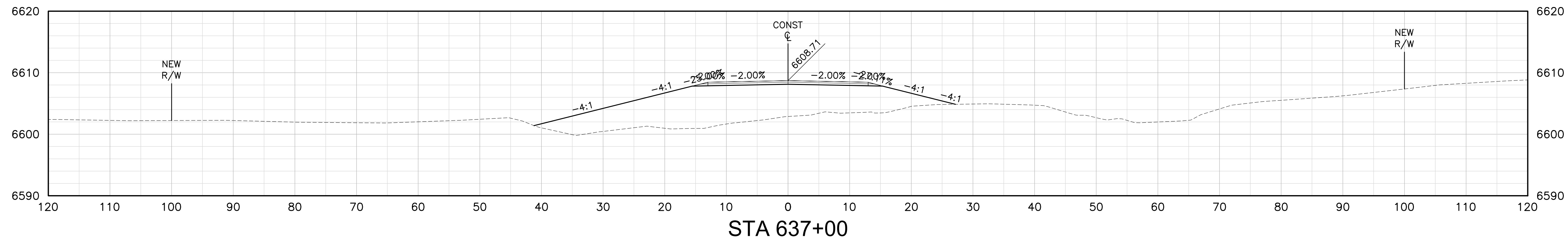
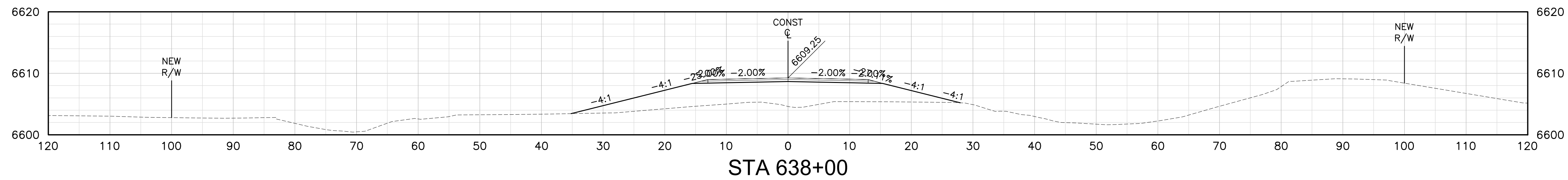
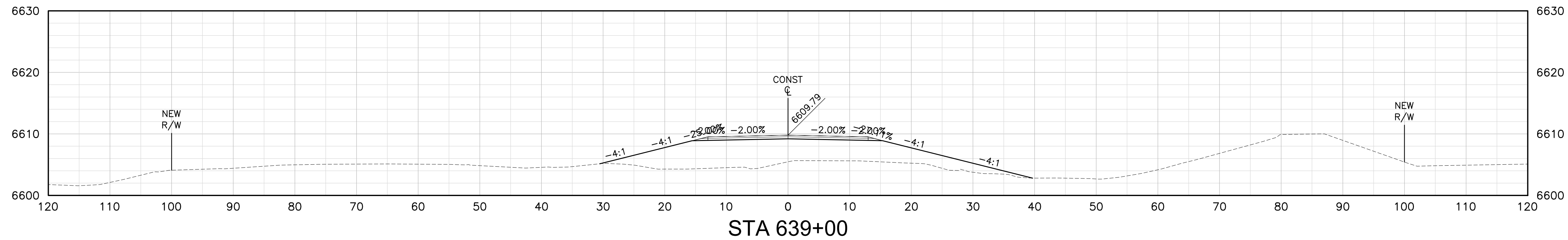
STATE	PROJECT	SHEET NUMBER
AZ	N8066(3)1,2&4 BLACK MESA	42




<b>DIBBLE</b>		FOR INFORMATION ONLY	
REVISION		BY	DATE
		NAVAJO NATION DIVISION OF TRANSPORTATION	
N8066(3)1,2&4 BLACK MESA			
ROADWAY CROSS SECTIONS			
PROJECT MANAGER: AJS	DATE: 4/26	DRAWING	SHEET
LEAD DESIGNER: IBM	DATE: 4/26	X42	42 OF 80
ASBUILT BY:	DATE:		
SCALE: 1"=10' (H) / 1"=10' (V)			

I:\2017\1017064.17\_NDOT\_BLACK\_MESA\CAD\17064\_17\_XS.DWG Apr. 15, 2016 10:17 AM

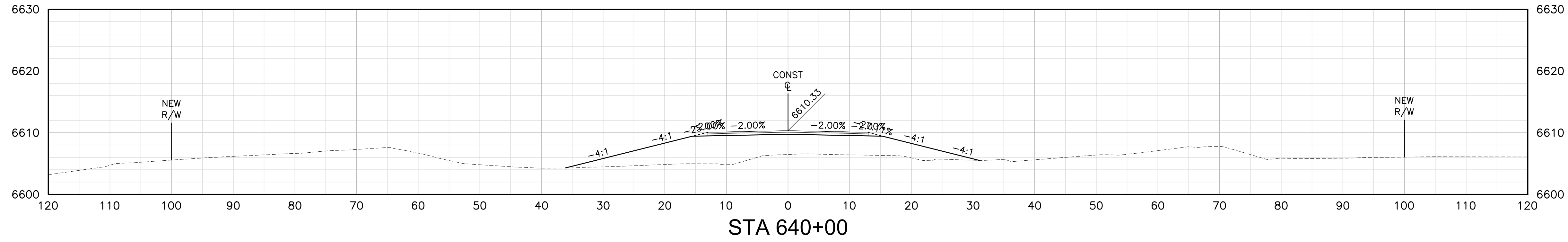
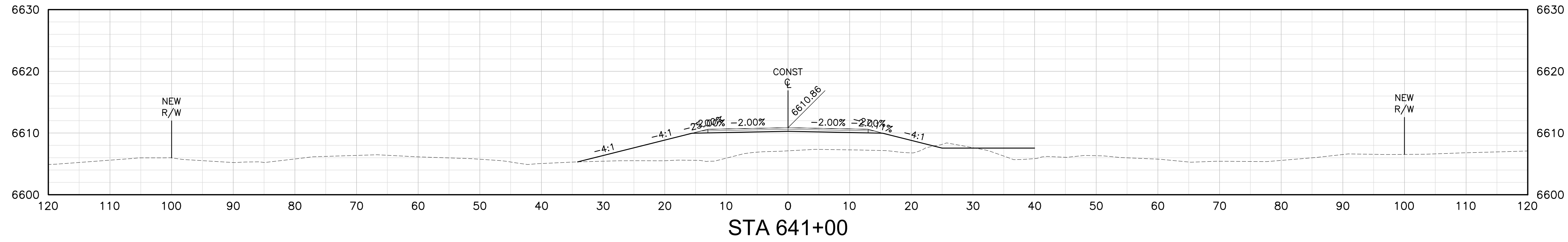
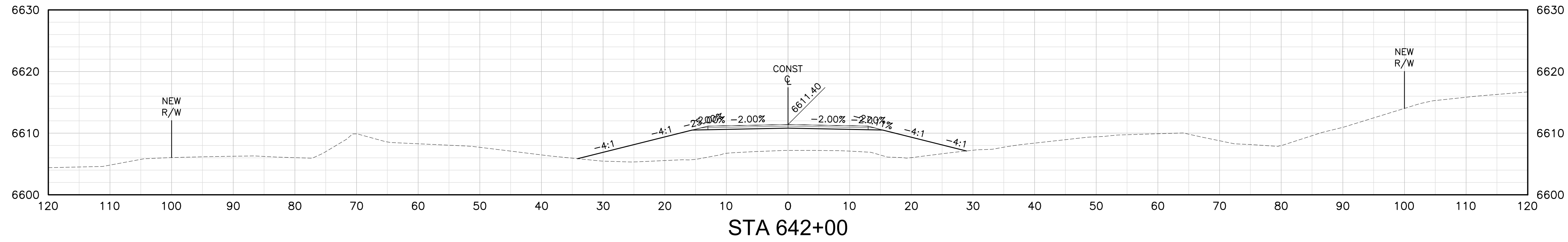
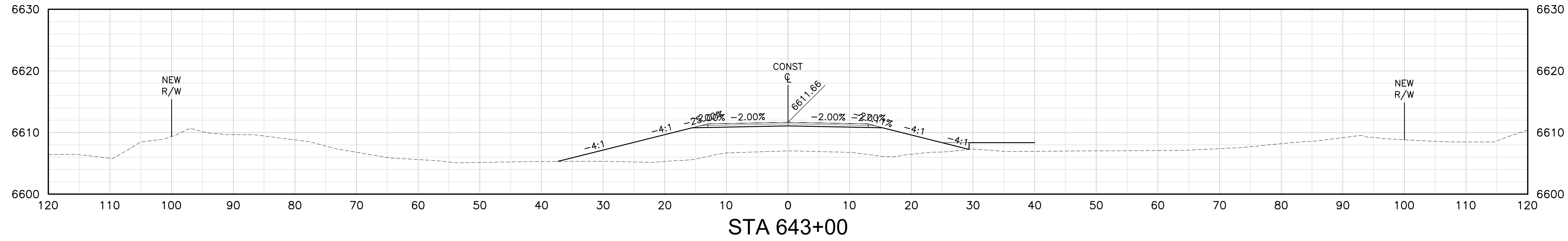
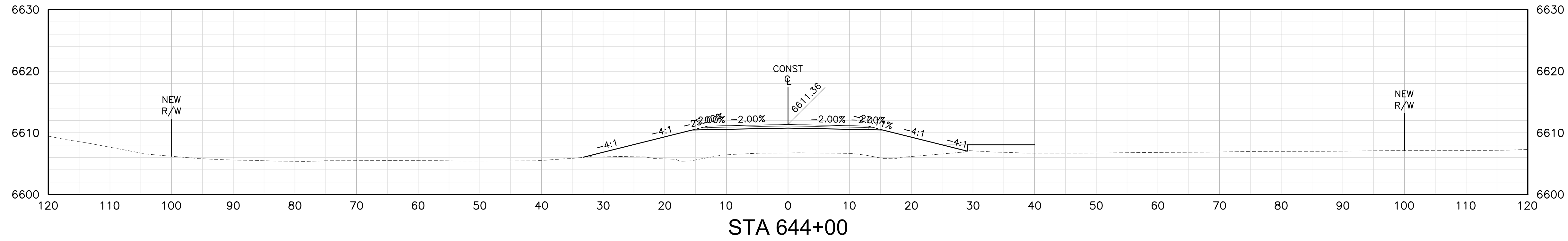
STATE	PROJECT	SHEET NUMBER
AZ	N8066(3)1,2&4 BLACK MESA	43



<b>DIBBLE</b>		FOR INFORMATION ONLY	
		NAVAJO NATION DIVISION OF TRANSPORTATION	
N8066(3)1,2&4 BLACK MESA			
ROADWAY CROSS SECTIONS			
PROJECT MANAGER: AJS	DATE: 4/26	DRAWING	SHEET
LEAD DESIGNER: IBM	DATE: 4/26	X43	43 OF 80
ASBUILT BY:	DATE:		
SCALE: 1"=10' (H) / 1"=10' (V)			

I:\2017\1017064.17\_NDOT\_BLACK\_MESA\CAD\17064\_17\_XS.DWG Apr. 15, 2026 10:17 AM

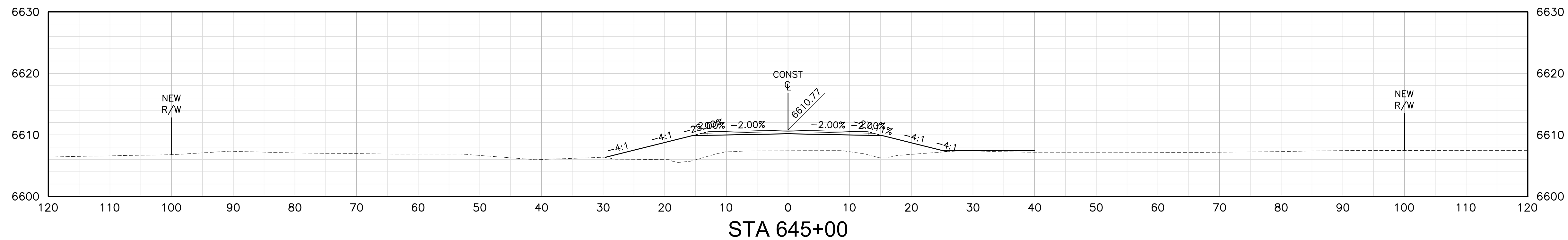
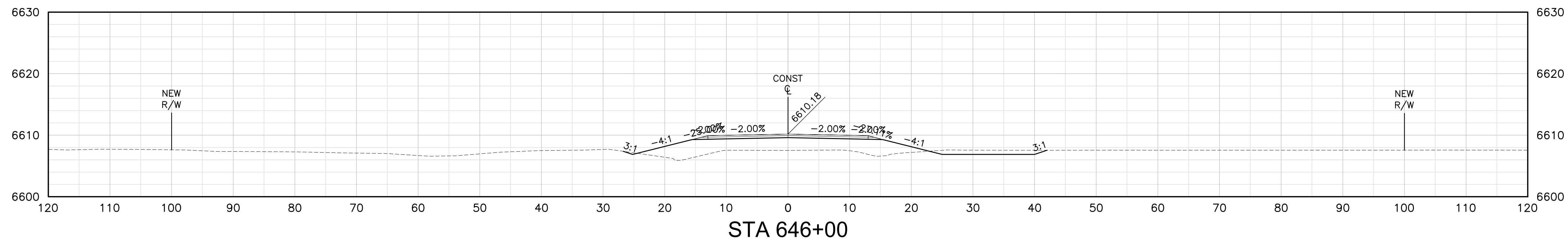
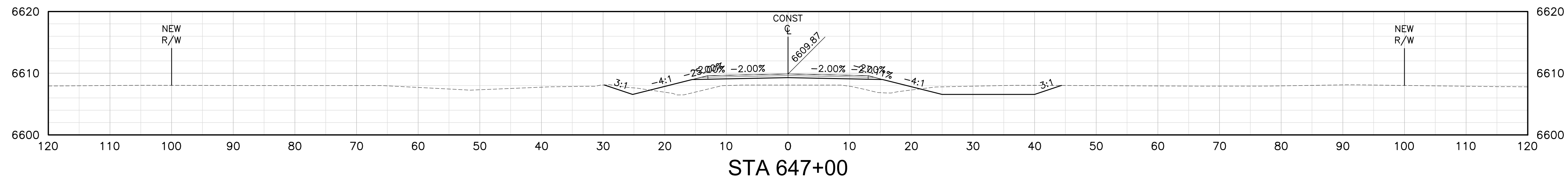
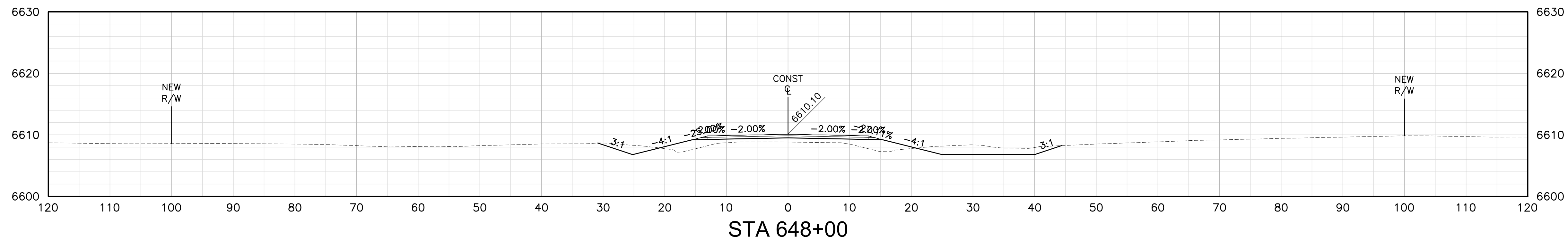
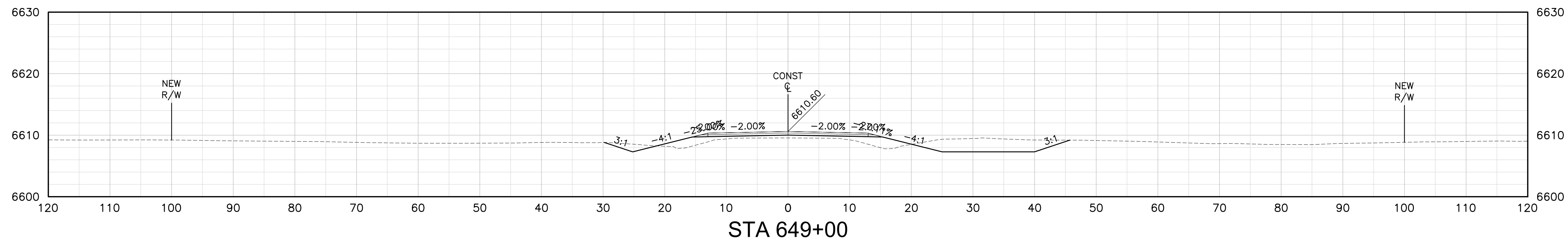
STATE	PROJECT	SHEET NUMBER
AZ	N8066(3)1,2&4 BLACK MESA	44




<b>DIBBLE</b>		FOR INFORMATION ONLY	
NAVAJO D.Q.T.		NAVAJO NATION DIVISION OF TRANSPORTATION	
N8066(3)1,2&4 BLACK MESA			
ROADWAY CROSS SECTIONS			
PROJECT MANAGER: AJS	DATE: 4/26	DRAWING	SHEET
LEAD DESIGNER: IBM	DATE: 4/26	X44	44 OF 80
ASBUILT BY:	DATE:		
SCALE: 1"=10' (H) / 1"=10' (V)			

J:\2017\1017064.17\_NDOT\_BLACK\_MESA\CAD\17064\_17-XS.DWG Apr. 15, 2026, 10:18 AM

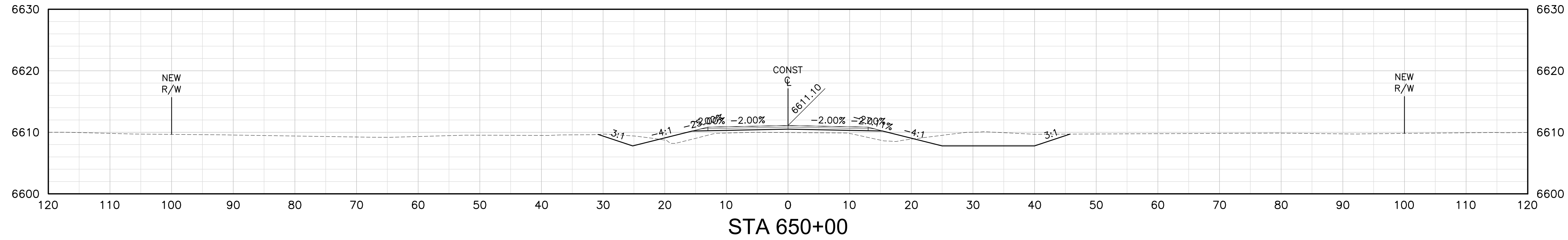
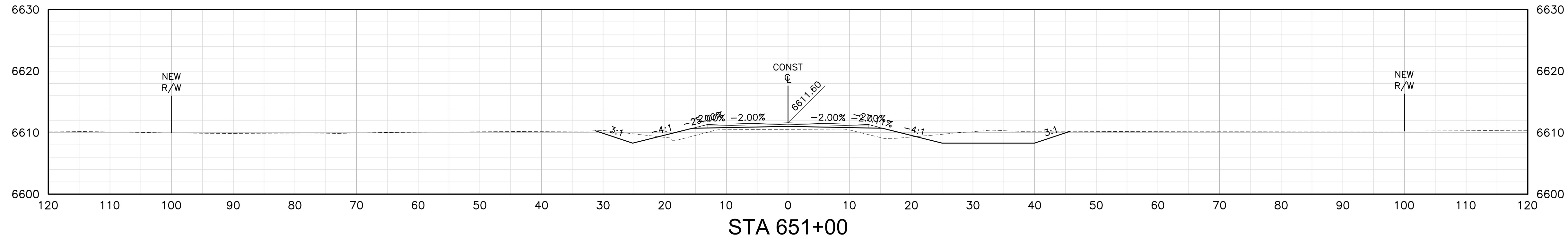
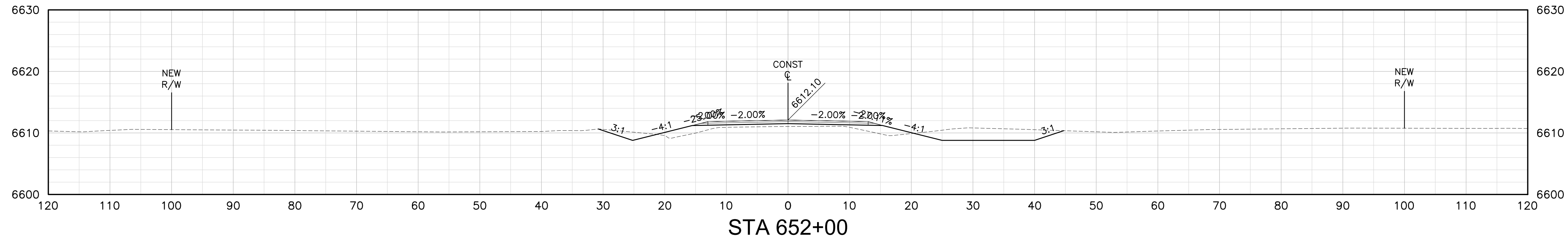
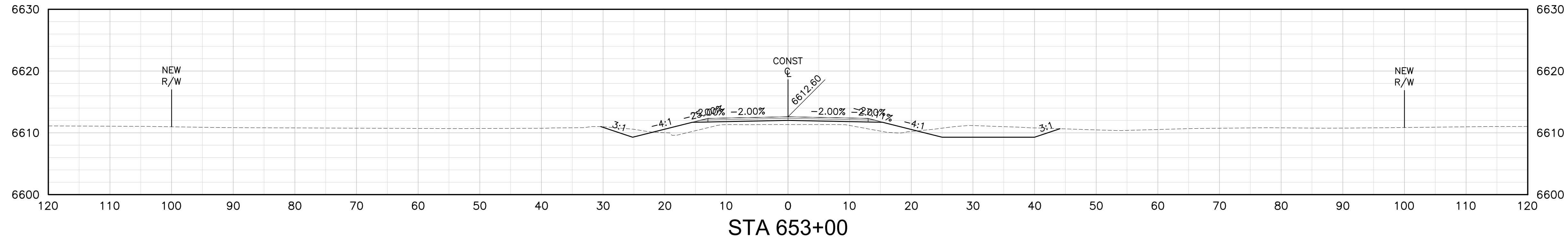
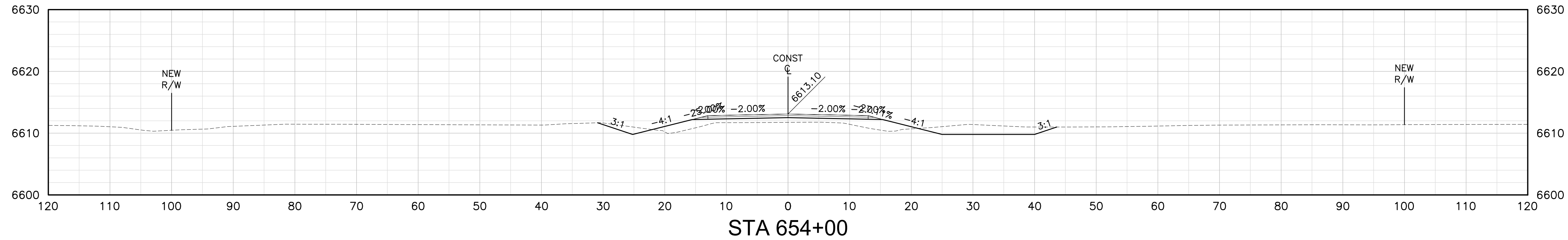
STATE	PROJECT	SHEET NUMBER
AZ	N8066(3)1,2&4 BLACK MESA	45



<b>DIBBLE</b>		FOR INFORMATION ONLY	
△	REVISION	BY	DATE
		NAVAJO NATION DIVISION OF TRANSPORTATION	
N8066(3)1,2&4 BLACK MESA			
ROADWAY CROSS SECTIONS			
PROJECT MANAGER: AJS	DATE: 4/26	DRAWING	SHEET
LEAD DESIGNER: IBM	DATE: 4/26	X45	45 OF 80
ASBUILT BY:	DATE:		
SCALE: 1"=10' (H) / 1"=10' (V)			

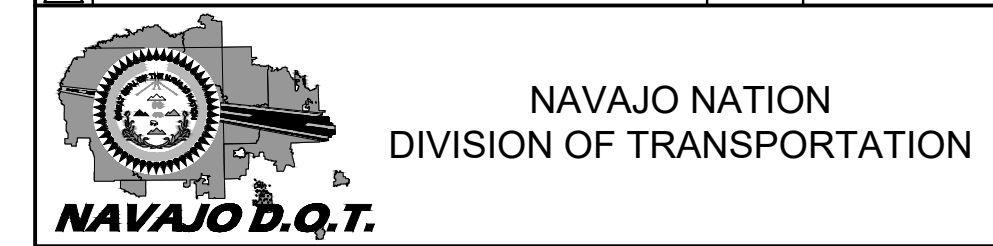
I:\2017\1017064.17\_NDOT\_BLACK\_MESA\CAD\17064\_17-XS.DWG Apr. 15, 2026, 10:18 AM

STATE	PROJECT	SHEET NUMBER
AZ	N8066(3)1,2&4 BLACK MESA	46



**DIBBLE**

FOR INFORMATION ONLY



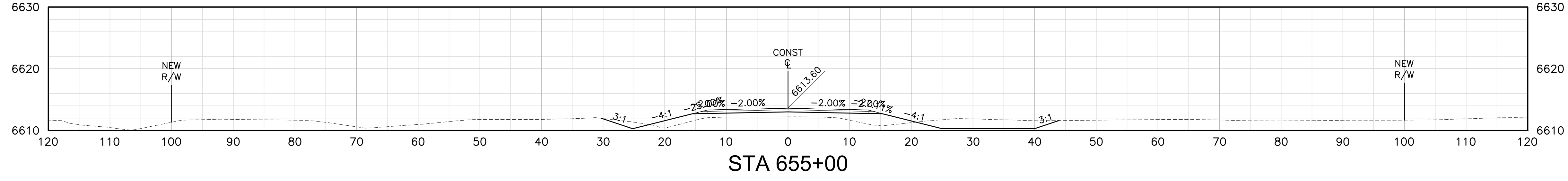
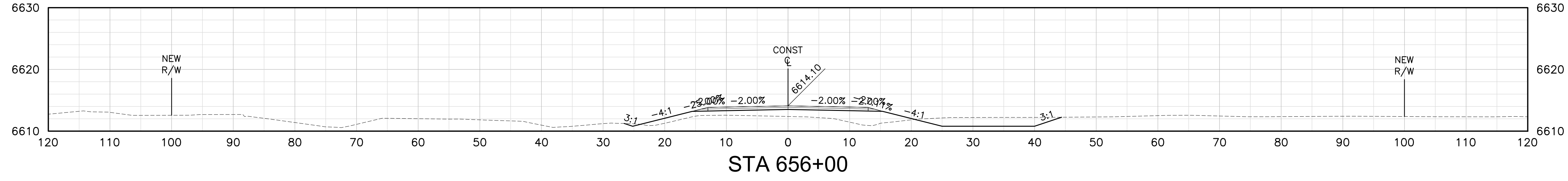
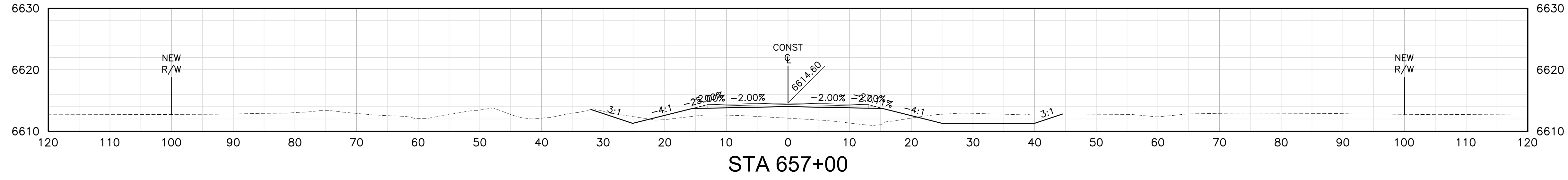
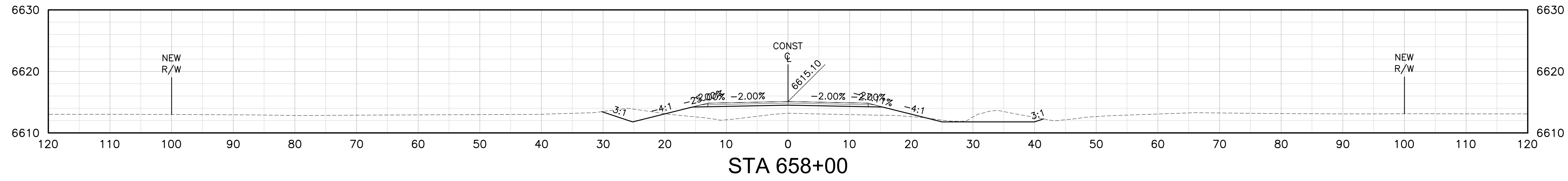
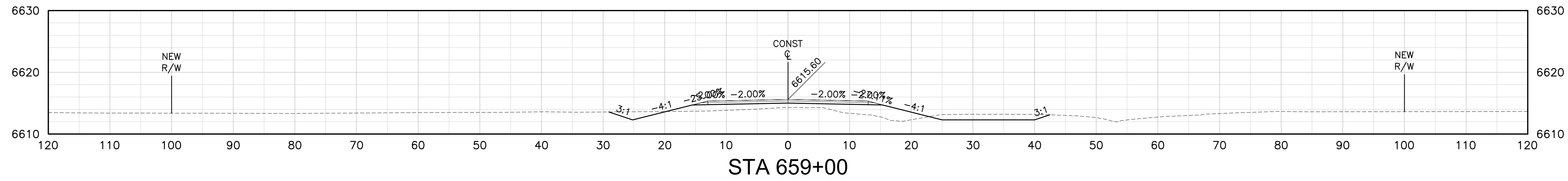
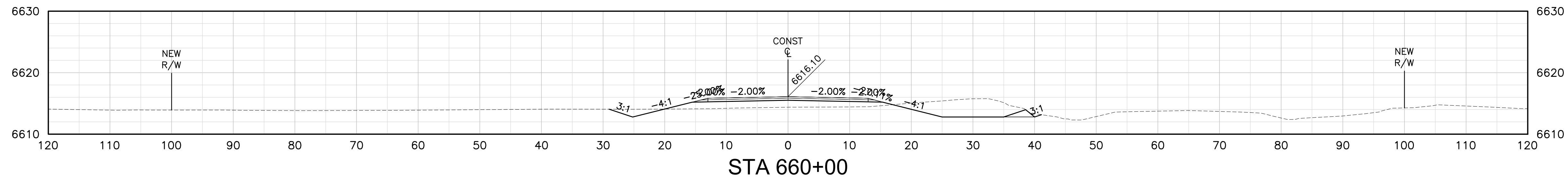
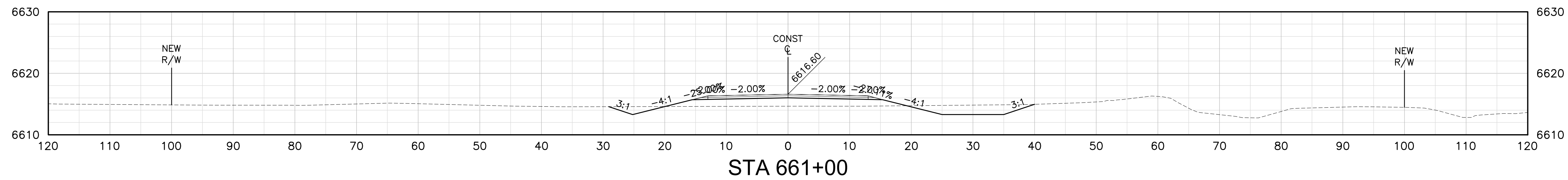
N8066(3)1,2&4 BLACK MESA


ROADWAY CROSS SECTIONS

PROJECT MANAGER: AJS	DATE: 4/26	DRAWING	SHEET
LEAD DESIGNER: IBM	DATE: 4/26	X46	46 OF 80
ASBUILT BY:	DATE:		
SCALE: 1"=10' (H) / 1"=10' (V)			

I:\2017\1017064.17\_NDOT\_BLACK\_MESA\CAD\17064\_17-XS.DWG Apr. 15, 2016 10:18 AM

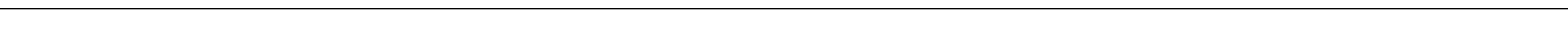
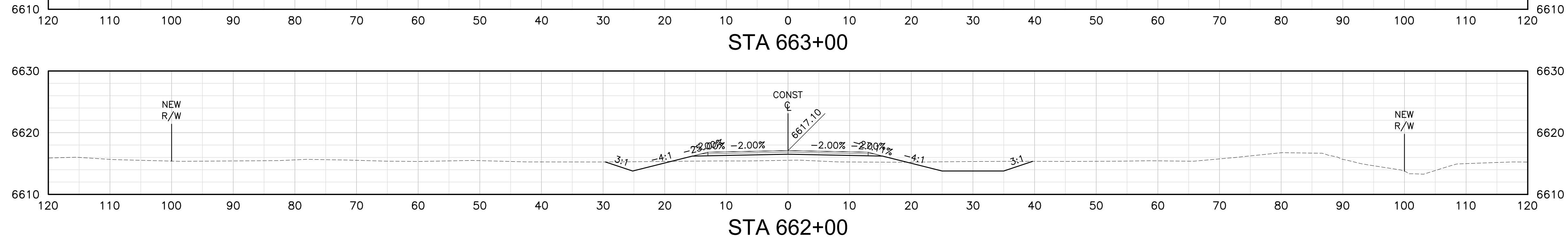
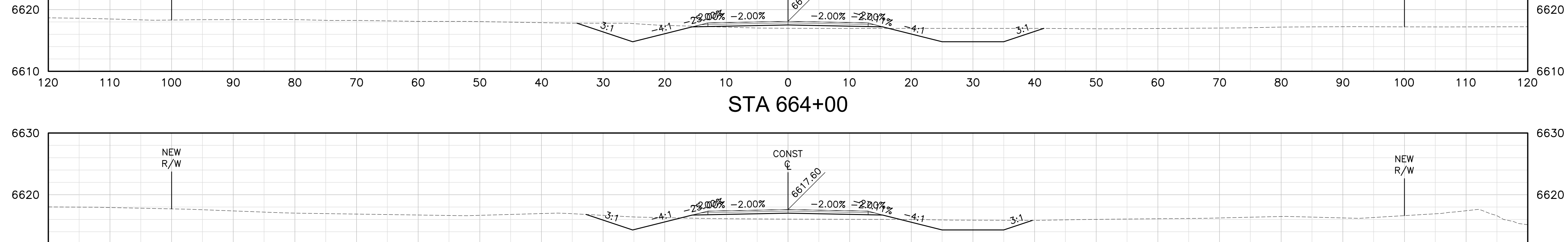
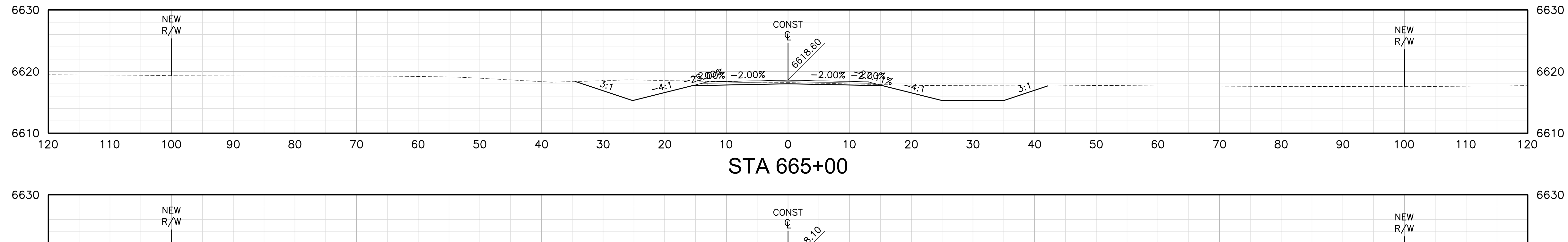
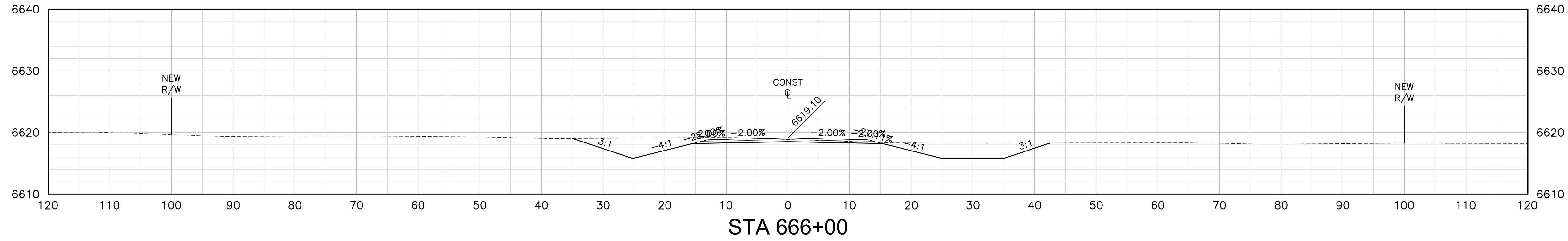
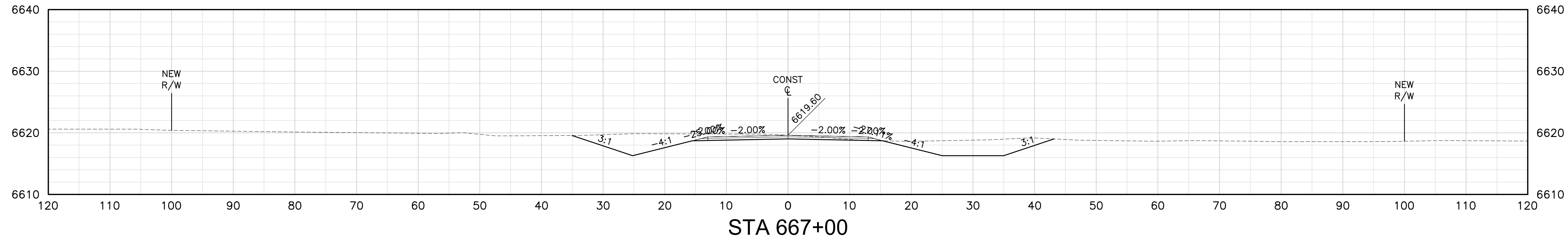
STATE	PROJECT	SHEET NUMBER
AZ	N8066(3)1,2&4 BLACK MESA	47



<b>DIBBLE</b>		FOR INFORMATION ONLY	
 NAVAJO D.Q.T.		NAVAJO NATION DIVISION OF TRANSPORTATION	
N8066(3)1,2&4 BLACK MESA			
ROADWAY CROSS SECTIONS			
PROJECT MANAGER: AJS	DATE: 4/26	DRAWING	SHEET
LEAD DESIGNER: IBM	DATE: 4/26	X47	47 OF 80
ASBUILT BY:	DATE:		
SCALE: 1"=10' (H) / 1"=10' (V)			

I:\2017\1017064.17\_NDOT\_BLACK\_MESA\CAD\17064\_17-XS.DWG Apr. 15, 2026, 10:18 AM

STATE	PROJECT	SHEET NUMBER
AZ	N8066(3)1,2&4 BLACK MESA	48



**DIBBLE**

FOR INFORMATION ONLY



NAVAJO NATION  
DIVISION OF TRANSPORTATION

**NAVAJO D.O.T.**

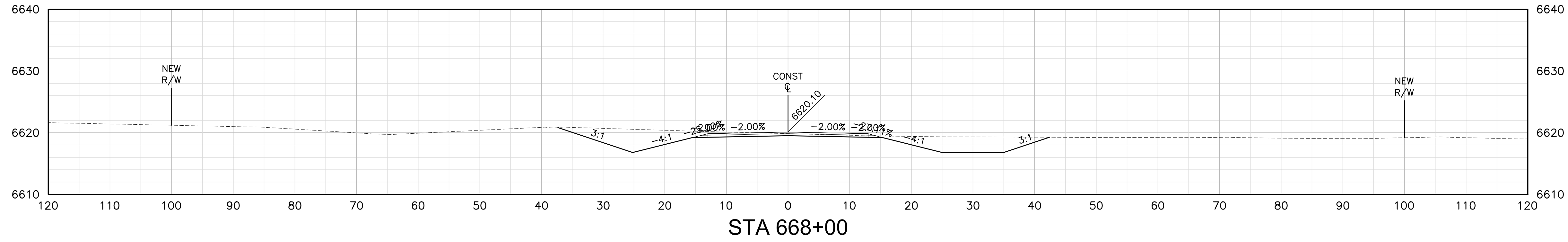
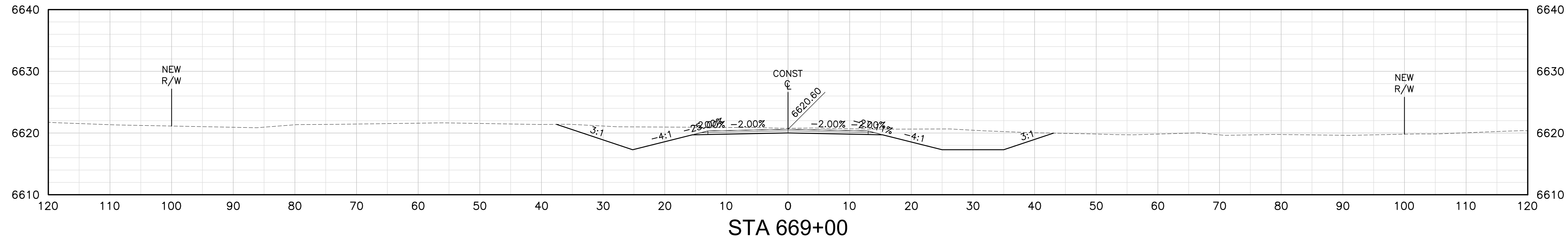
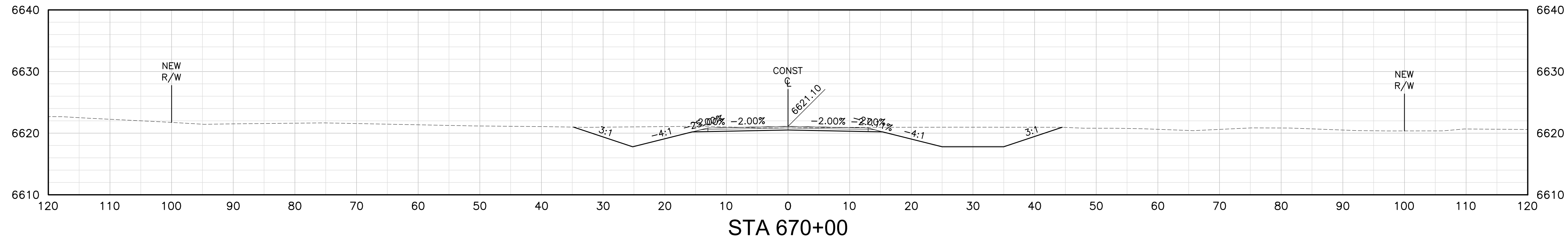
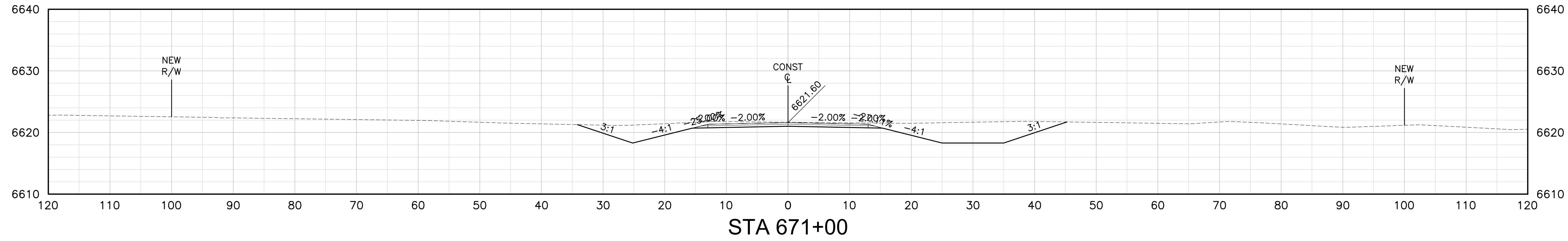
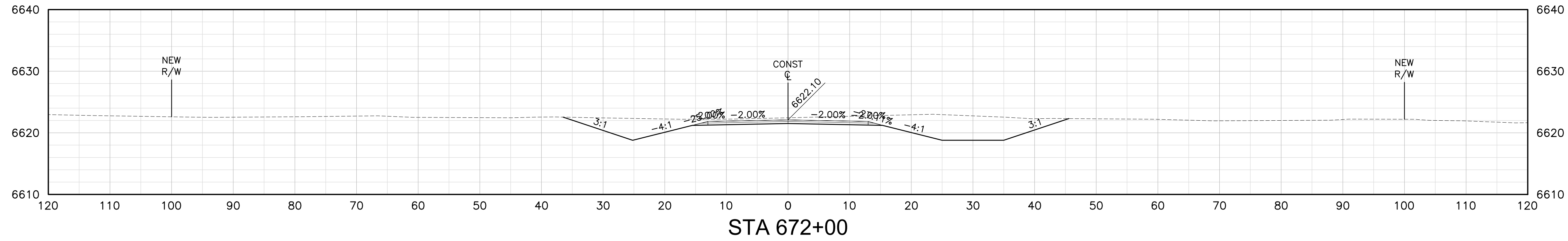
N8066(3)1,2&4 BLACK MESA


ROADWAY CROSS SECTIONS

PROJECT MANAGER: AJS	DATE: 4/26	DRAWING	SHEET
LEAD DESIGNER: IBM	DATE: 4/26	X48	48 OF 80
ASBUILT BY:	DATE:		
SCALE: 1"=10' (H) / 1"=10' (V)			

I:\2017\1017064.17\_NDOT\_BLACK\_MESA\CAD\17064\_17\_XS.DWG Apr. 15, 2026, 10:18 AM

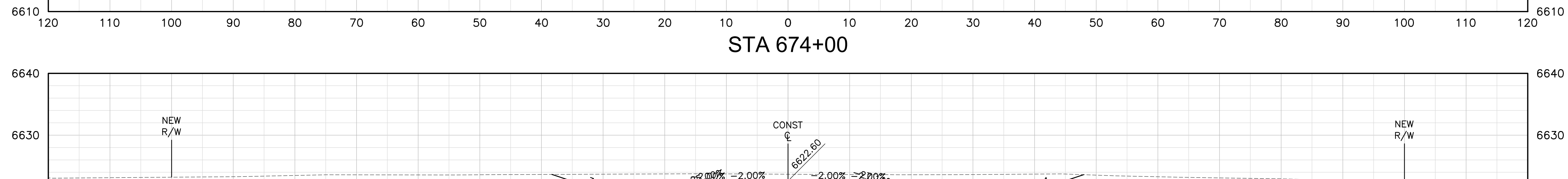
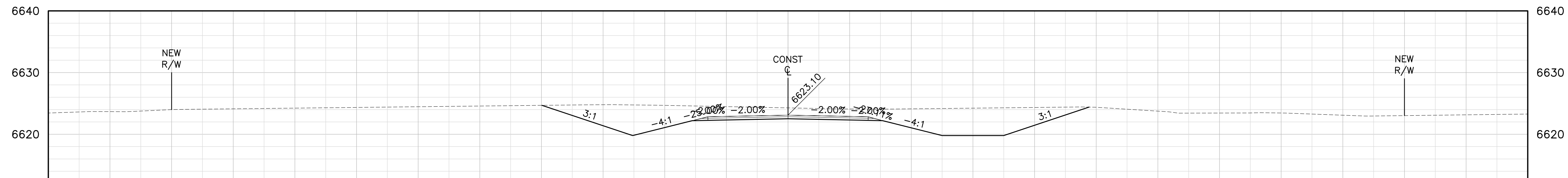
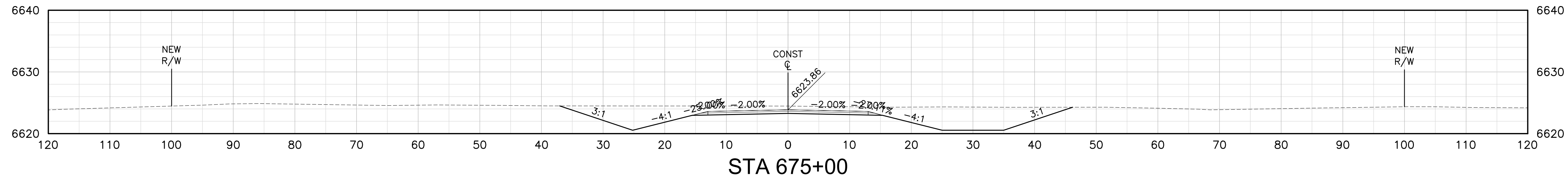
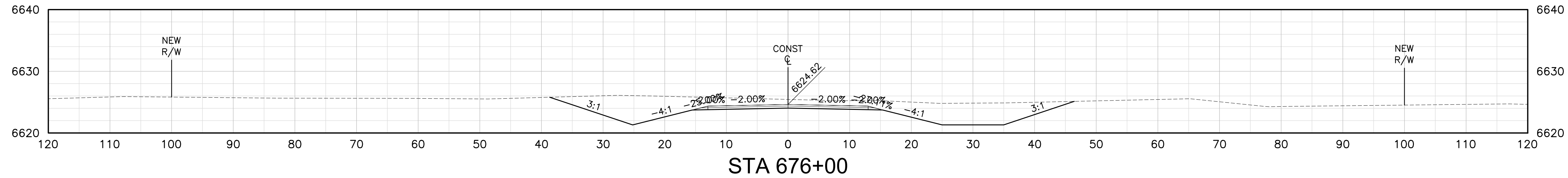
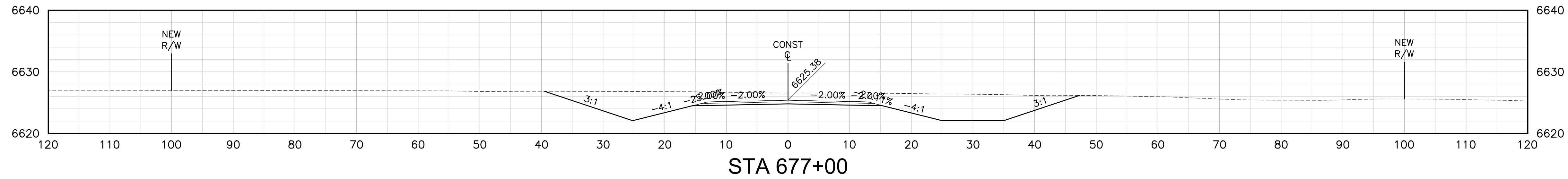
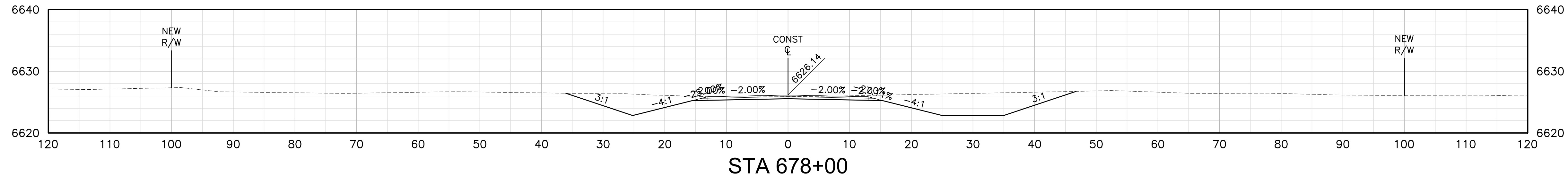
STATE	PROJECT	SHEET NUMBER
AZ	N8066(3)1,2&4 BLACK MESA	49



<b>DIBBLE</b>		FOR INFORMATION ONLY	
REVISION	BY	DATE	
		NAVAJO NATION DIVISION OF TRANSPORTATION	
N8066(3)1,2&4 BLACK MESA			
ROADWAY CROSS SECTIONS			
PROJECT MANAGER: AJS	DATE: 4/26	DRAWING	SHEET
LEAD DESIGNER: IBM	DATE: 4/26	X49	49 OF 80
ASBUILT BY:	DATE:		
SCALE: 1"=10' (H) / 1"=10' (V)			

J:\2017\1017064.17\_NDOT\_BLACK\_MESA\CAD\17064\_17\_XS.DWG Apr. 15, 2026, 10:18 AM

STATE	PROJECT	SHEET NUMBER
AZ	N8066(3)1,2&4 BLACK MESA	50



**DIBBLE**

FOR INFORMATION ONLY



NAVAJO NATION  
DIVISION OF TRANSPORTATION

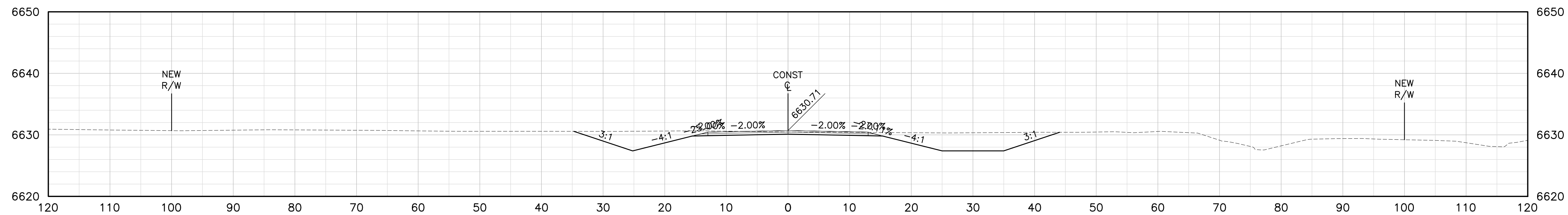
N8066(3)1,2&4 BLACK MESA

ROADWAY CROSS SECTIONS

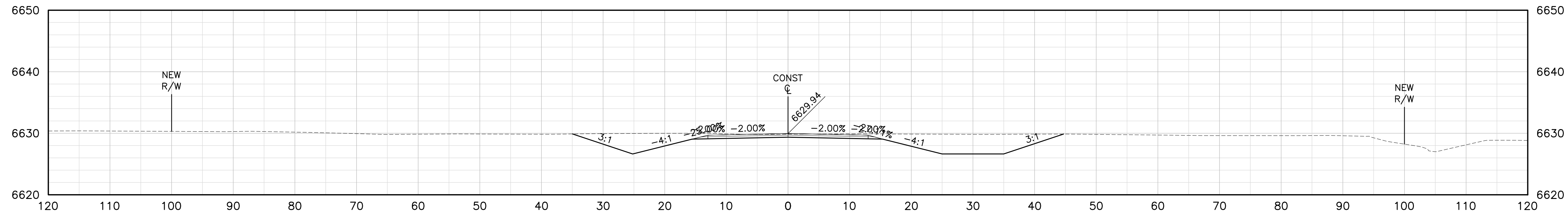
PROJECT MANAGER: AJS	DATE: 4/26	DRAWING	SHEET
LEAD DESIGNER: IBM	DATE: 4/26	X50	50 OF 80
ASBUILT BY:	DATE:		
SCALE: 1"=10' (H) / 1"=10' (V)			

I:\2017\1017064.17\_NDOT\_BLACK\_MESA\CAD\17064\_17\_XS.DWG Apr. 15, 2026, 10:18 AM

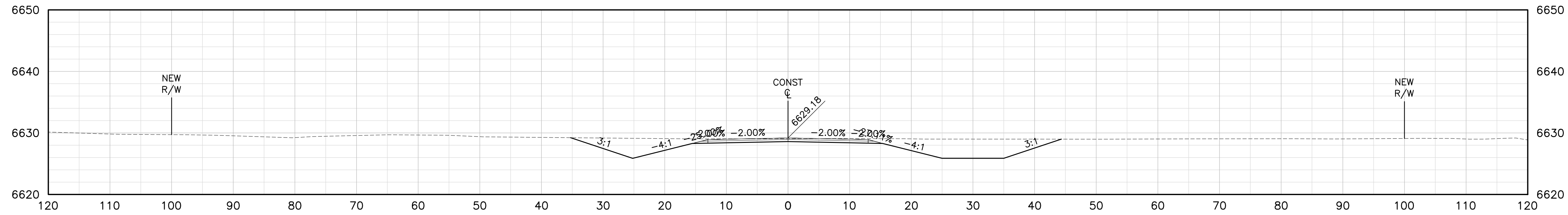
STATE	PROJECT	SHEET NUMBER
AZ	N8066(3)1,2&4 BLACK MESA	51



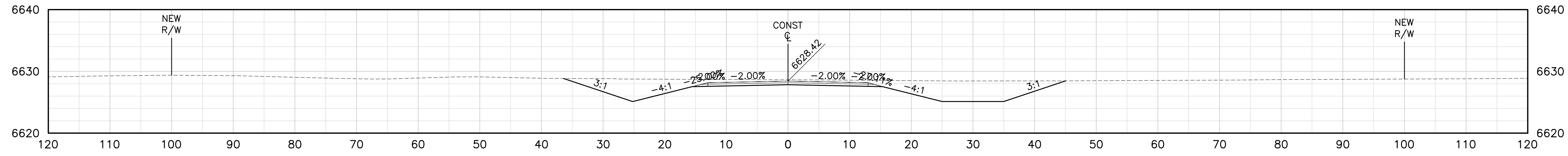
STA 684+00



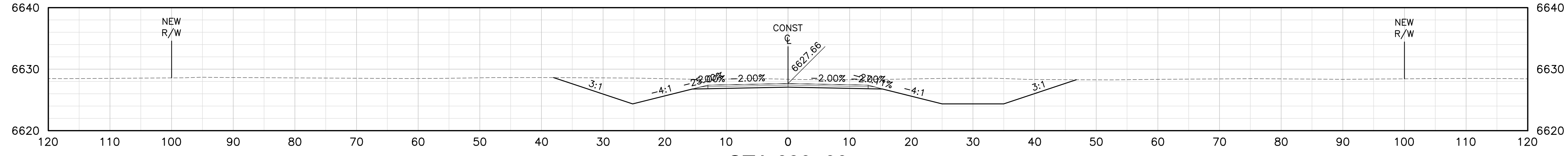
STA 683+00



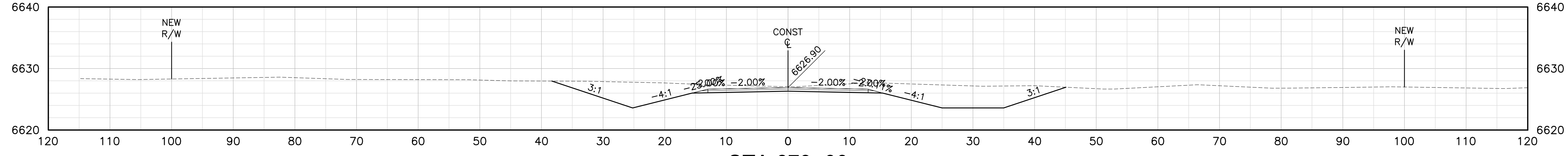
STA 682+00



STA 681+00




STA 680+00



STA 679+00

**DIBBLE**

FOR INFORMATION ONLY



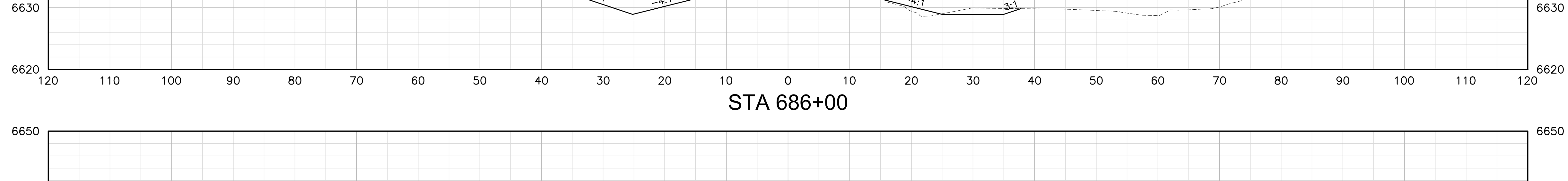
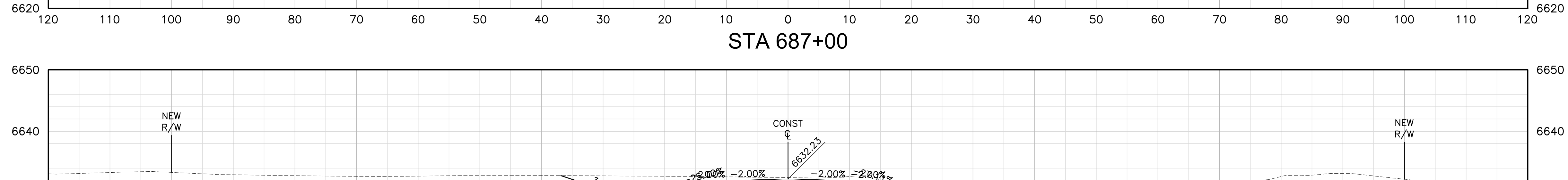
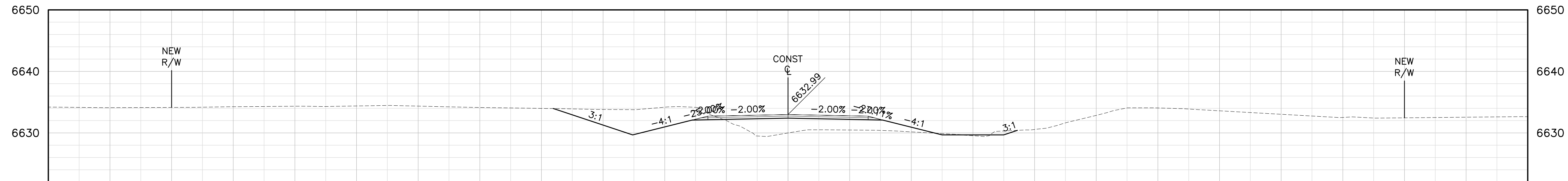
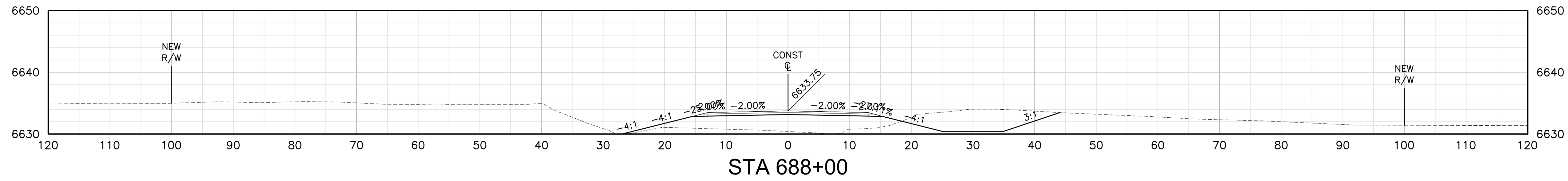
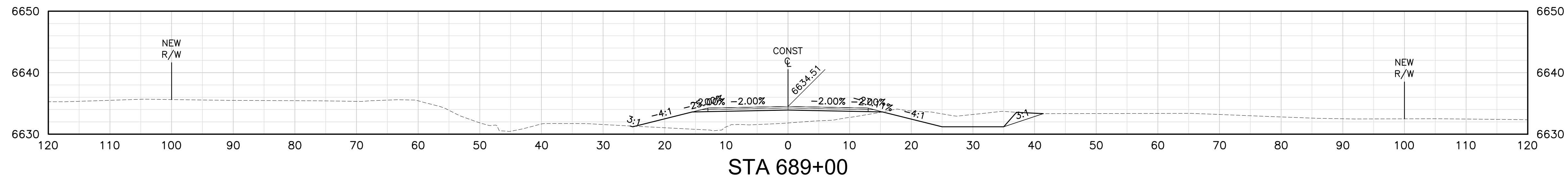
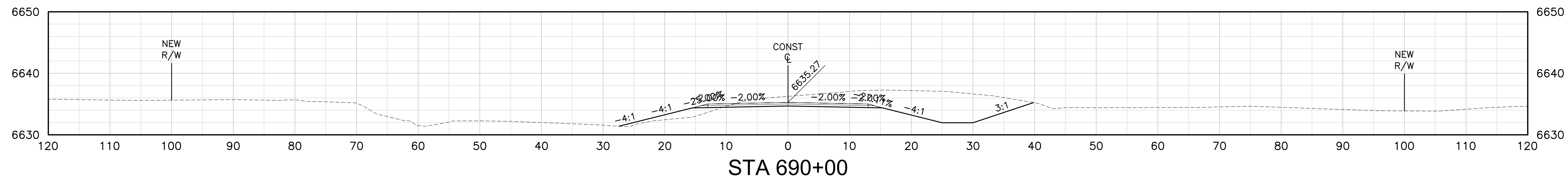
N8066(3)1,2&4 BLACK MESA

ROADWAY CROSS SECTIONS

PROJECT MANAGER: AJS	DATE: 4/26	DRAWING	SHEET
LEAD DESIGNER: IBM	DATE: 4/26	X51	51 OF 80
ASBUILT BY:	DATE:		
SCALE: 1"=10' (H) / 1"=10' (V)			

I:\2017\1017064.17\_NDOT\_BLACK\_MESA\CAD\17064\_17\_XS.DWG Apr. 15, 2026, 10:18 AM

STATE	PROJECT	SHEET NUMBER
AZ	N8066(3)1,2&4 BLACK MESA	52

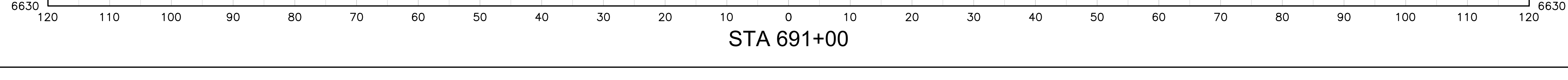
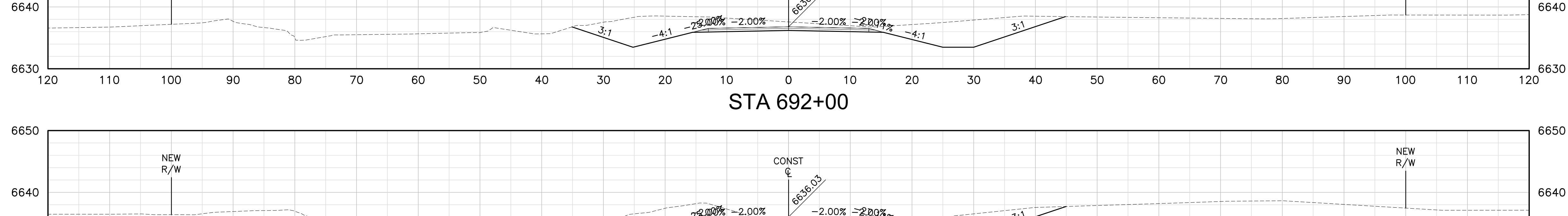
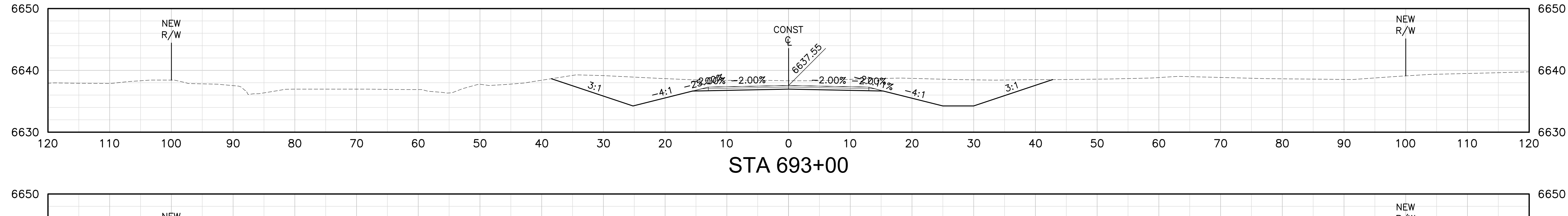
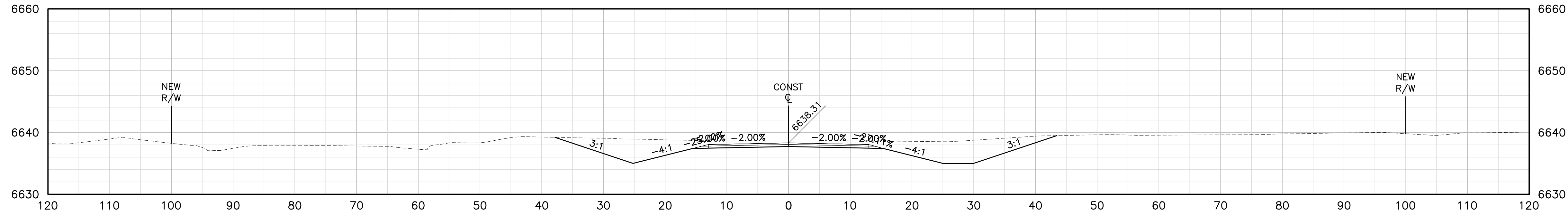
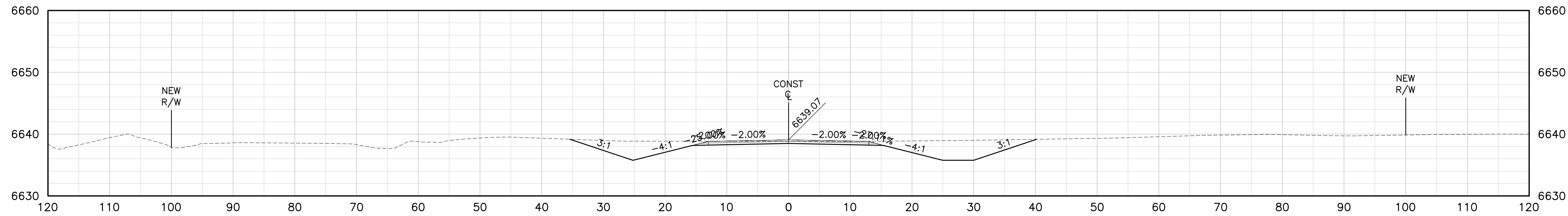
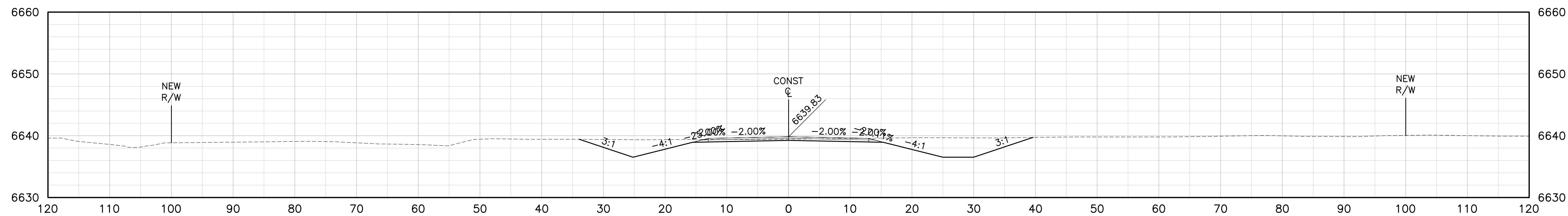


FOR INFORMATION ONLY

		NAVAJO NATION DIVISION OF TRANSPORTATION	
N8066(3)1,2&4 BLACK MESA			
ROADWAY CROSS SECTIONS			
PROJECT MANAGER: AJS	DATE: 4/26	DRAWING	SHEET
LEAD DESIGNER: IBM	DATE: 4/26	X52	52 OF 80
ASBUILT BY:	DATE:		
SCALE: 1"=10' (H) / 1"=10' (V)			

I:\2017\1017064.17\_NDOT\_BLACK\_MESA\CAD\17064\_17-XS.DWG Apr. 15, 2026, 10:18 AM

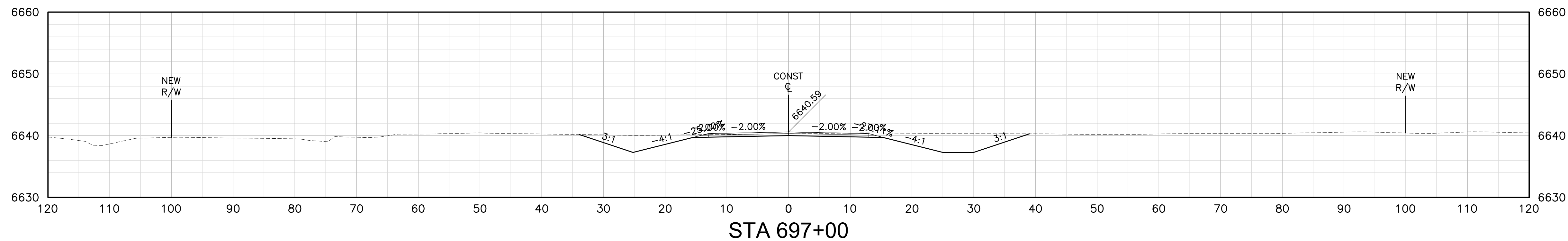
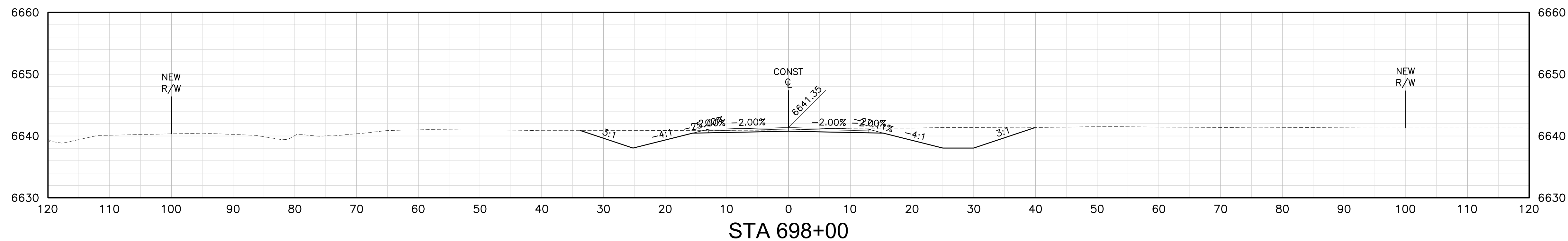
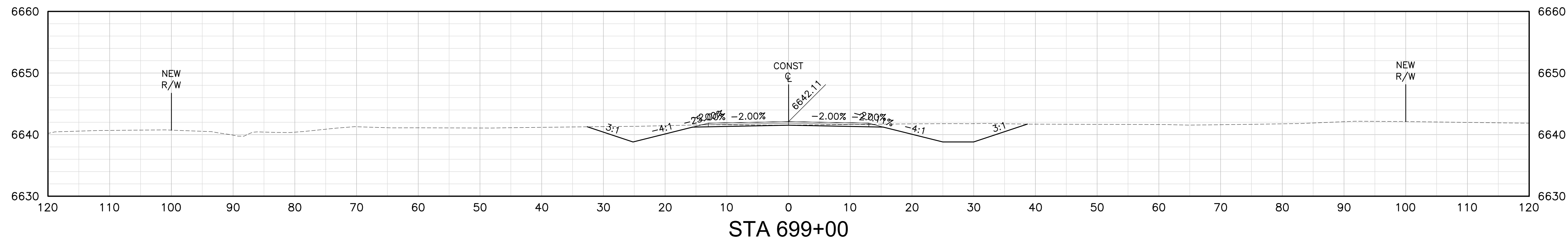
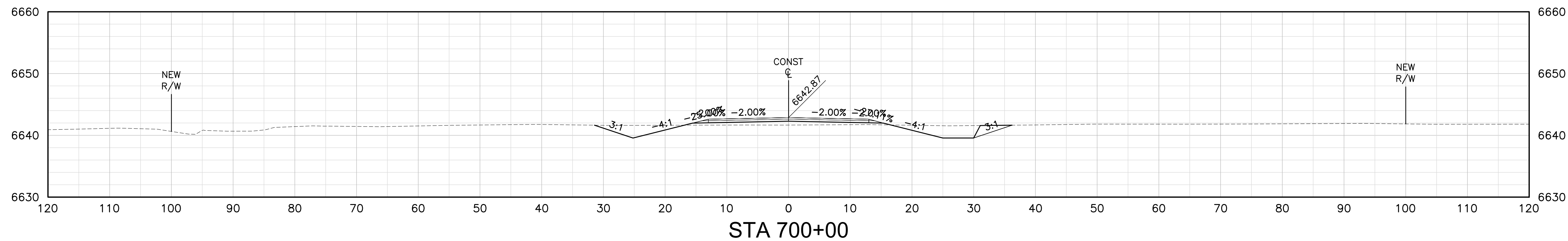
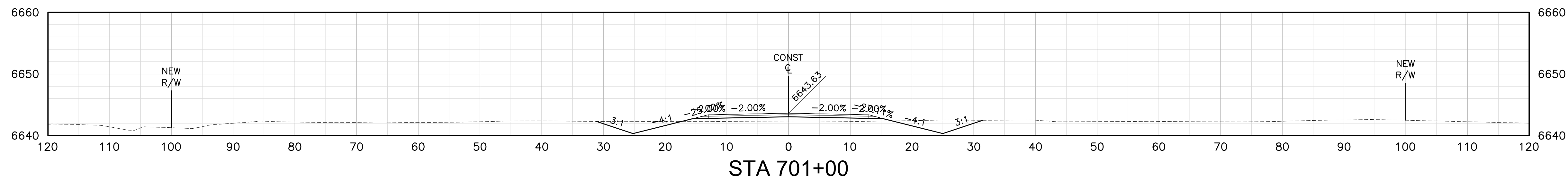
STATE	PROJECT	SHEET NUMBER
AZ	N8066(3)1,2&4 BLACK MESA	53



<b>DIBBLE</b>		FOR INFORMATION ONLY	
		NAVAJO NATION DIVISION OF TRANSPORTATION <b>NAVAJO D.Q.T.</b>	
N8066(3)1,2&4 BLACK MESA			
ROADWAY CROSS SECTIONS			
PROJECT MANAGER: AJS	DATE: 4/26	DRAWING	SHEET
LEAD DESIGNER: IBM	DATE: 4/26	X53	53 OF 80
ASBUILT BY:	DATE:		
SCALE: 1"=10' (H) / 1"=10' (V)			

I:\2017\1017064.17\_NDOT\_BLACK\_MESA\CAD\17064\_17\_XS.DWG Apr. 15, 2026, 10:18 AM

STATE	PROJECT	SHEET NUMBER
AZ	N8066(3)1,2&4 BLACK MESA	54



**DIBBLE**

FOR  
INFORMATION  
ONLY



NAVAJO NATION  
DIVISION OF TRANSPORTATION

**NAVAJO D.O.T.**

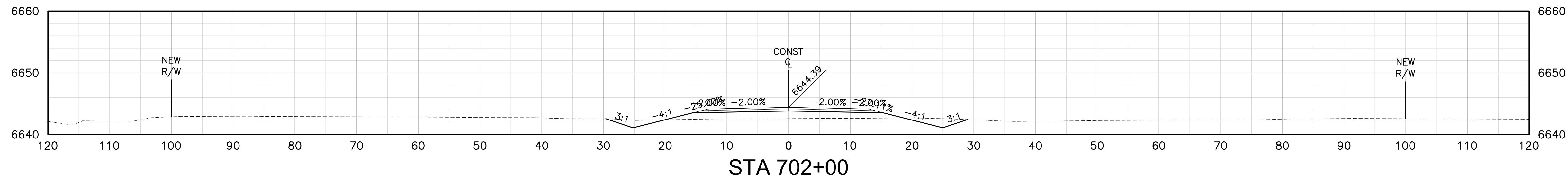
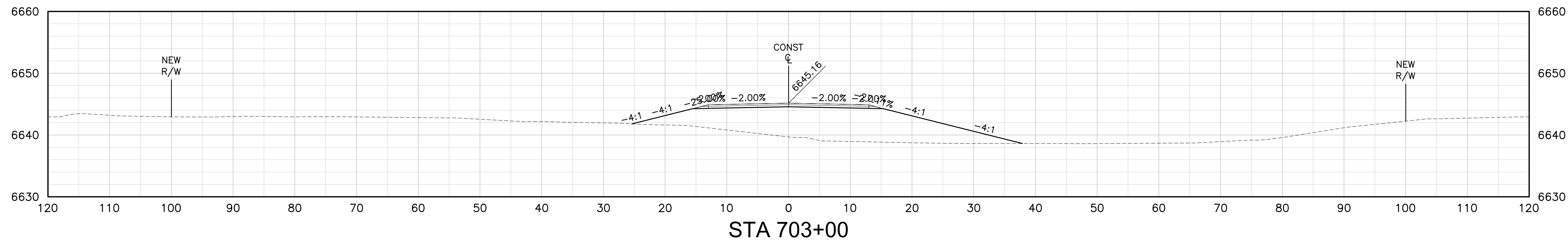
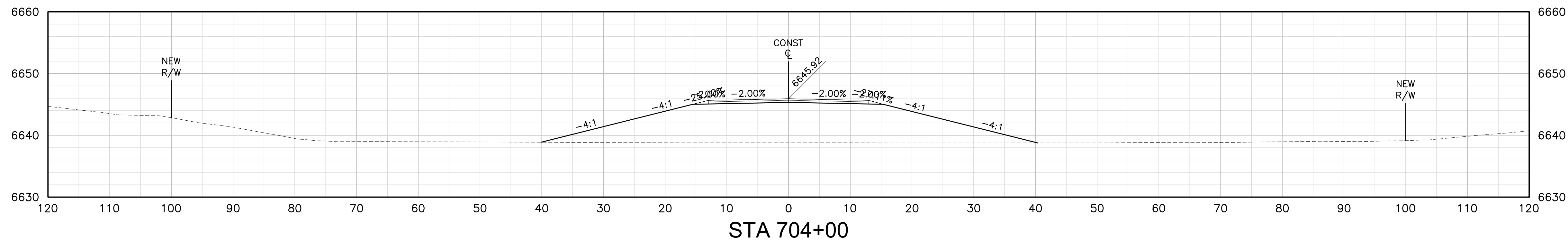
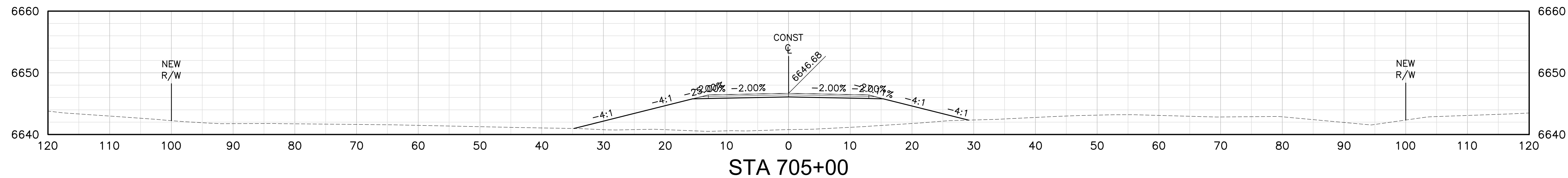
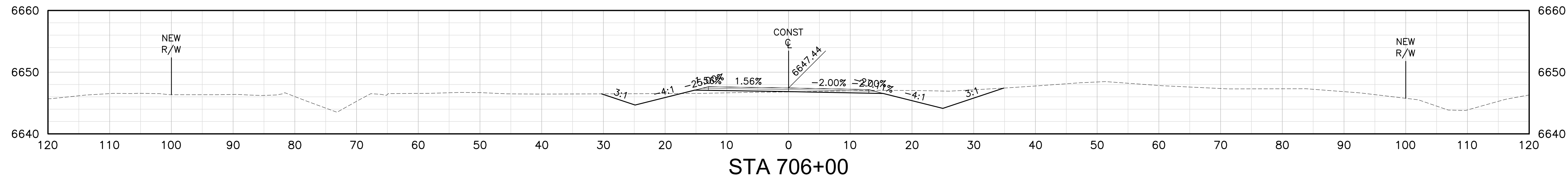
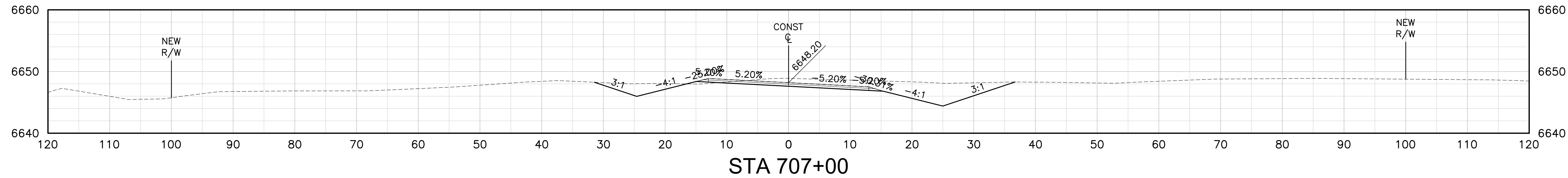
N8066(3)1,2&4 BLACK MESA


ROADWAY CROSS SECTIONS

PROJECT MANAGER: AJS	DATE: 4/26	DRAWING	SHEET
LEAD DESIGNER: IBM	DATE: 4/26	X54	54 OF 80
ASBUILT BY:	DATE:		
SCALE: 1"=10' (H) / 1"=10' (V)			

I:\2017\1017064.17\_NDOT\_BLACK\_MESA\CAD\17064\_17\_XS.DWG Apr. 15, 2016 10:18 AM

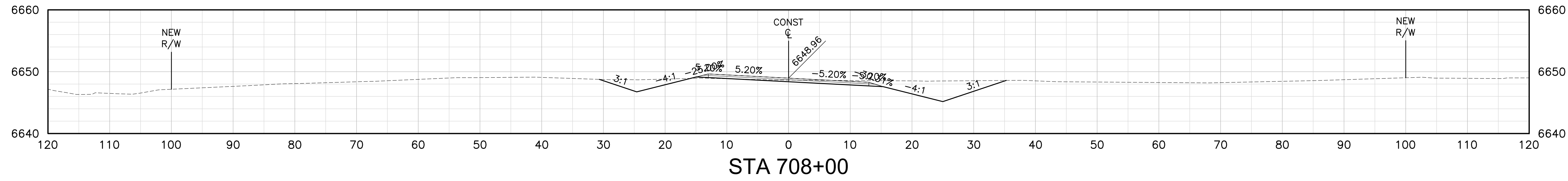
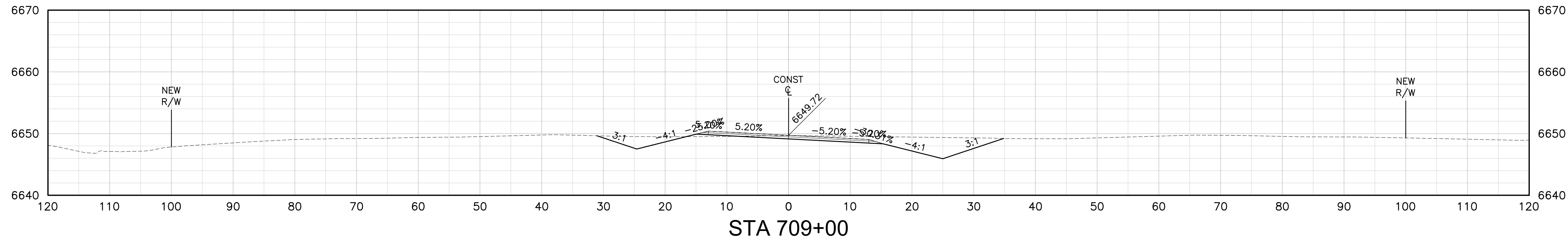
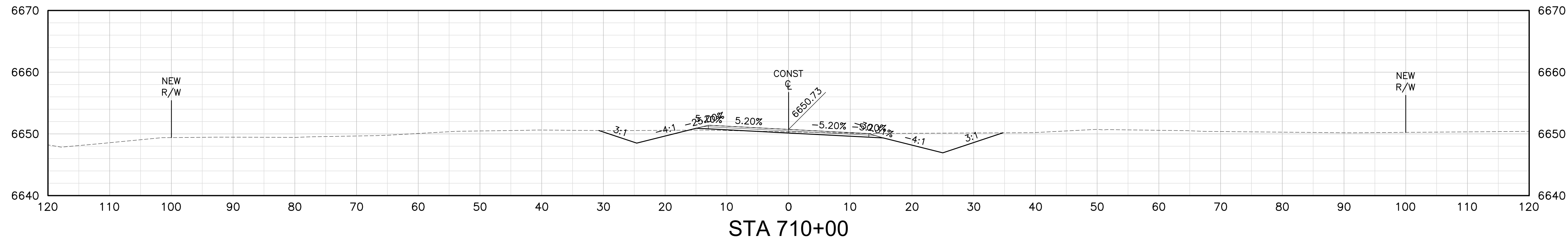
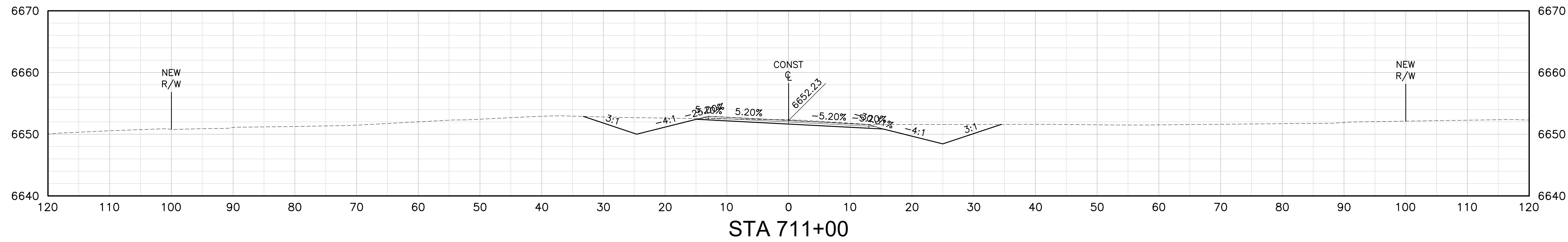
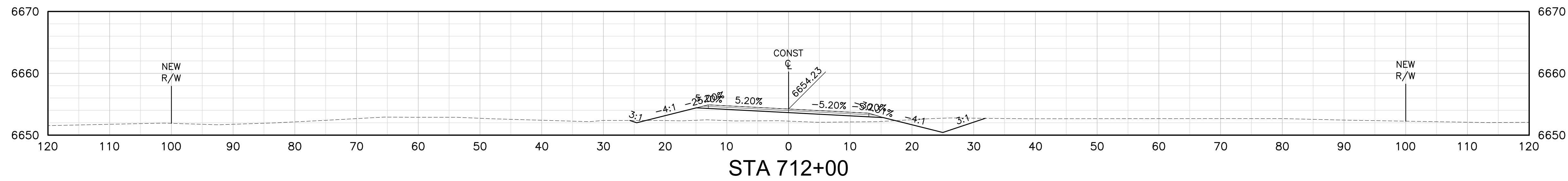
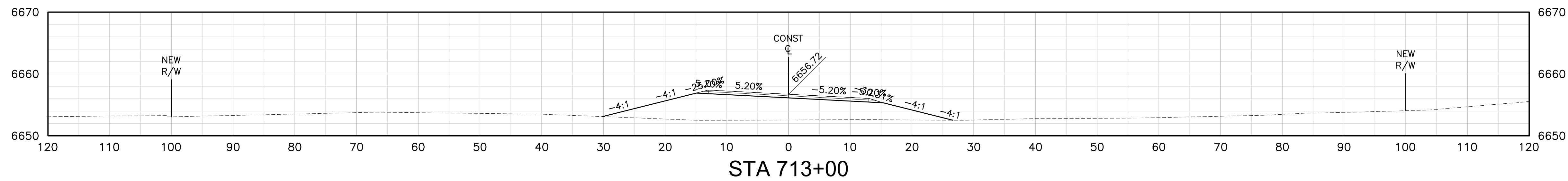
STATE	PROJECT	SHEET NUMBER
AZ	N8066(3)1,2&4 BLACK MESA	55



<b>DIBBLE</b>		FOR INFORMATION ONLY	
 NAVAJO D.O.T.		NAVAJO NATION DIVISION OF TRANSPORTATION	
N8066(3)1,2&4 BLACK MESA			
ROADWAY CROSS SECTIONS			
PROJECT MANAGER: AJS	DATE: 4/26	DRAWING	SHEET
LEAD DESIGNER: IBM	DATE: 4/26	X55	55 OF 80
ASBUILT BY:	DATE:		
SCALE: 1"=10' (H) / 1"=10' (V)			

I:\2017\1017064\_17\_NDOT\_BLACK\_MESA\CAD\17064\_17-XS.DWG Apr. 15, 2026 10:18 AM

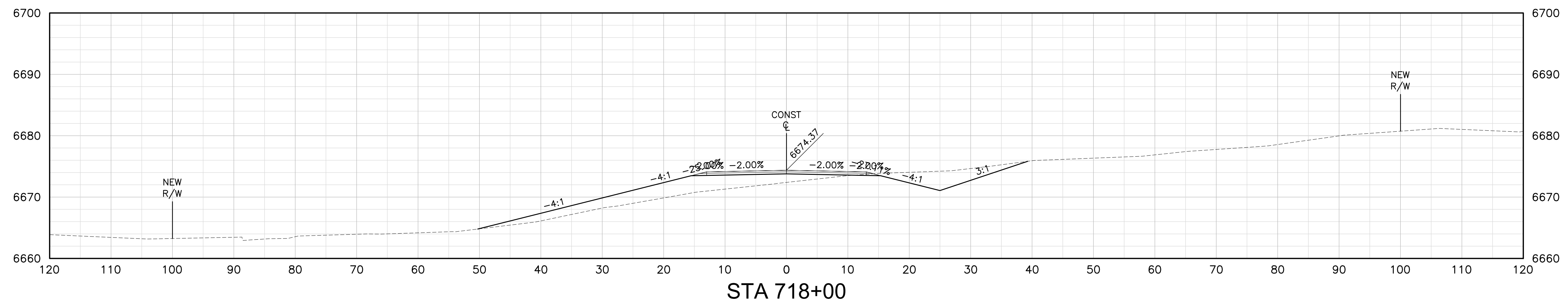
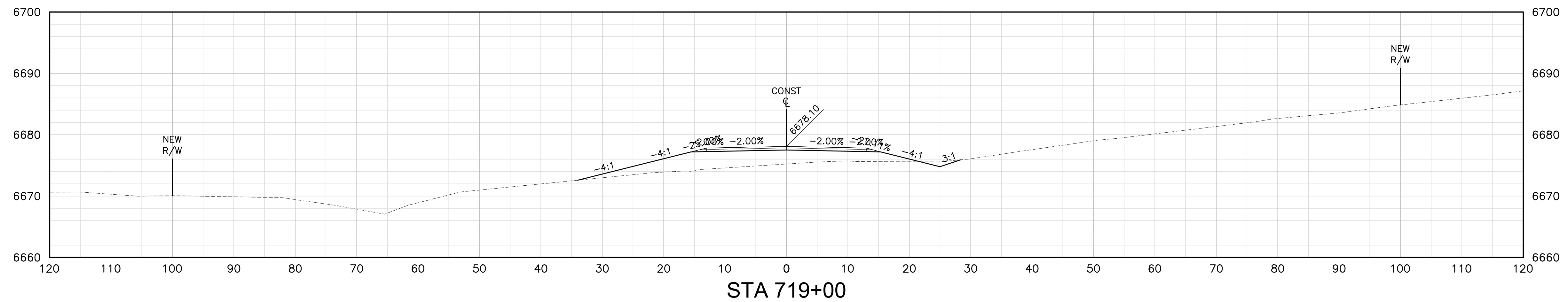
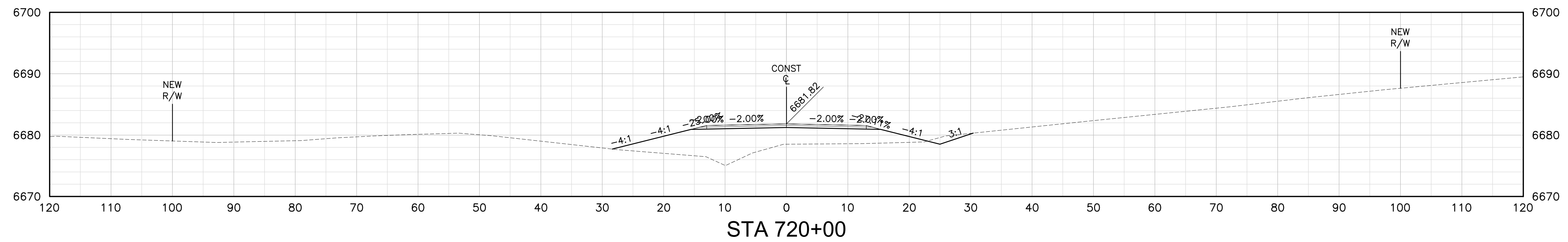
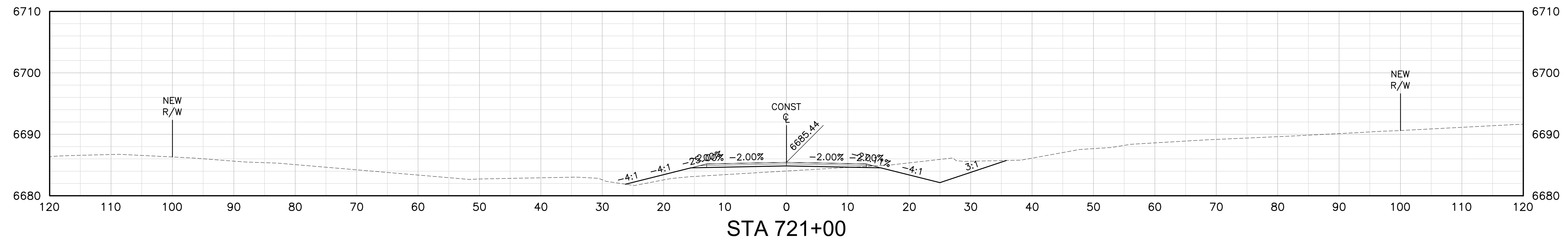
STATE	PROJECT	SHEET NUMBER
AZ	N8066(3)1,2&4 BLACK MESA	56



		FOR INFORMATION ONLY	
N8066(3)1,2&4 BLACK MESA			
ROADWAY CROSS SECTIONS			
PROJECT MANAGER: AJS	DATE: 4/26	DRAWING	SHEET
LEAD DESIGNER: IBM	DATE: 4/26	X56	56 OF 80
ASBUILT BY:	DATE:		
SCALE: 1"=10' (H) / 1"=10' (V)			

I:\2017\1017064.17\_NDOT\_BLACK\_MESA\CAD\17064\_17\_XS.DWG Apr. 15, 2026, 10:18 AM





**DIBBLE**

FOR INFORMATION ONLY



NAVAJO NATION  
DIVISION OF TRANSPORTATION

**NAVAJO D.O.T.**

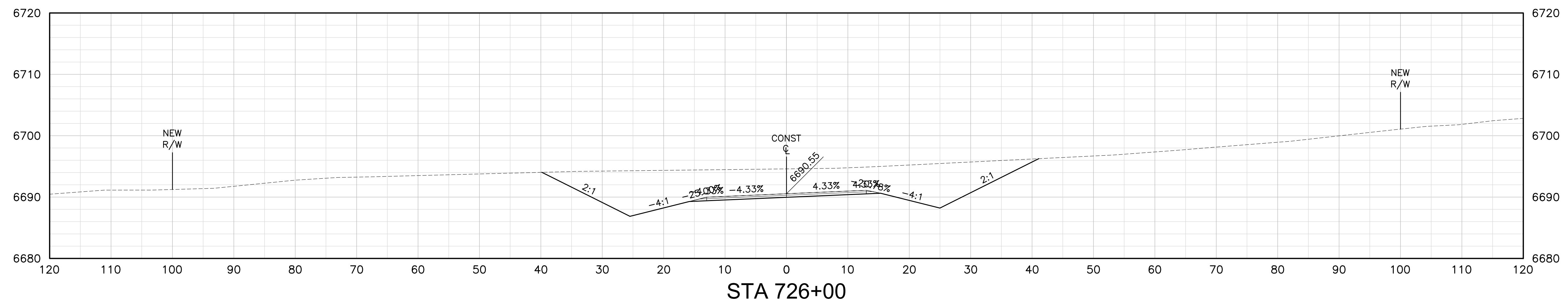
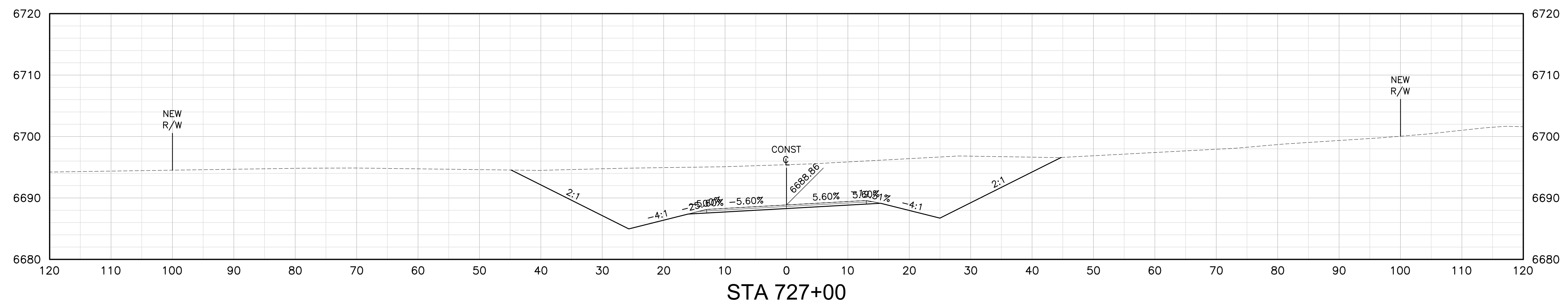
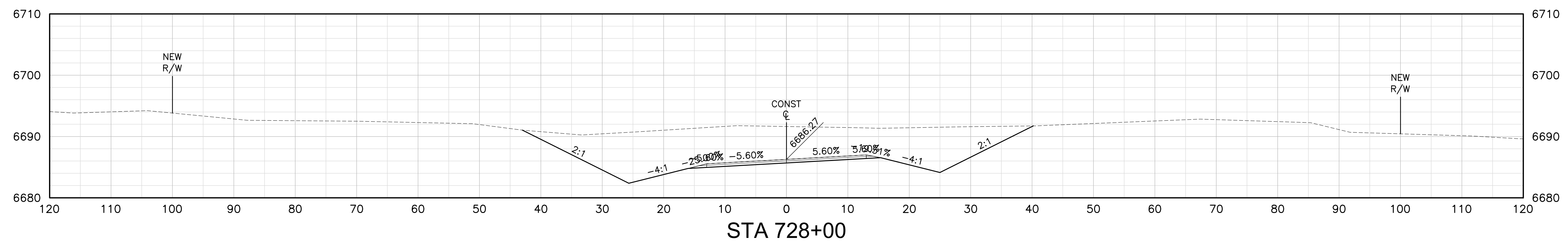
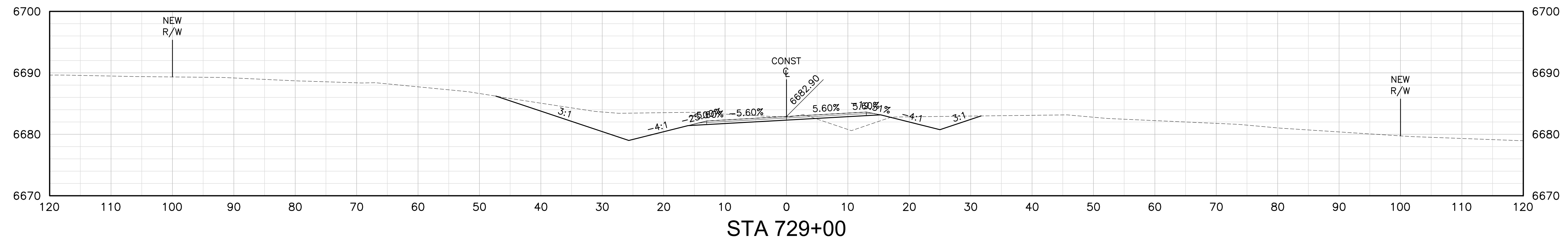
N8066(3)1,2&4 BLACK MESA


ROADWAY CROSS SECTIONS

PROJECT MANAGER: AJS	DATE: 4/26	DRAWING	SHEET
LEAD DESIGNER: IBM	DATE: 4/26	X58	58 OF 80
ASBUILT BY:	DATE:		
SCALE: 1"=10' (H) / 1"=10' (V)			

I:\2017\1017064.17\_NDOT\_BLACK\_MESA\CAD\17064\_17\_XS.DWG Apr. 15, 2016, 10:18 AM

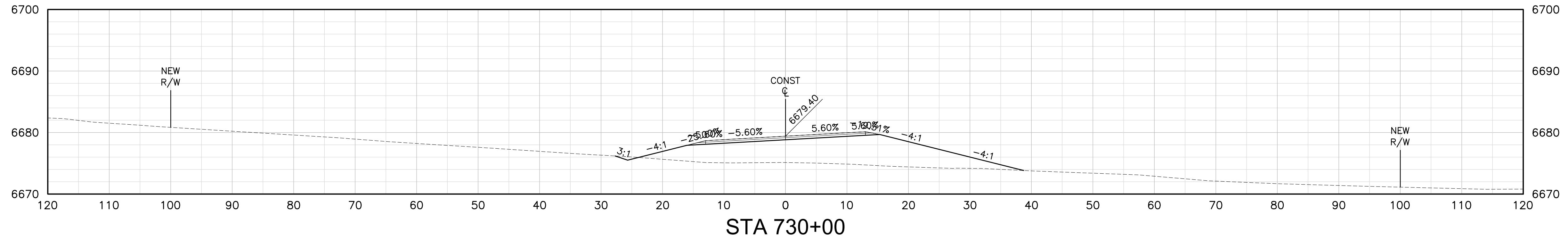
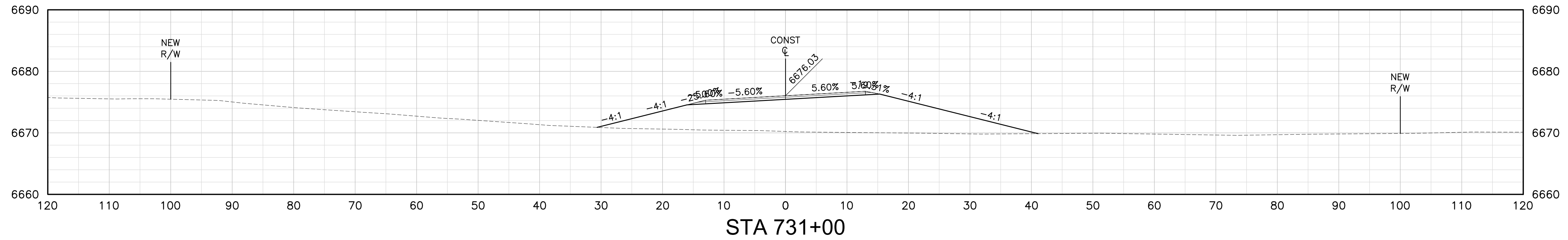
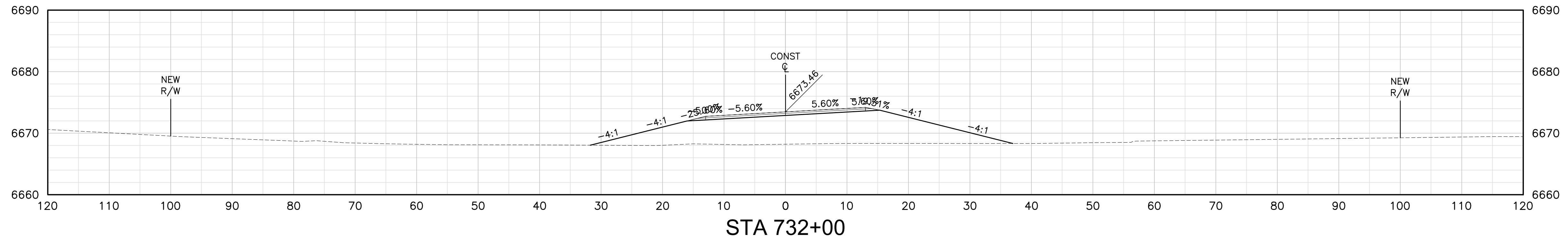
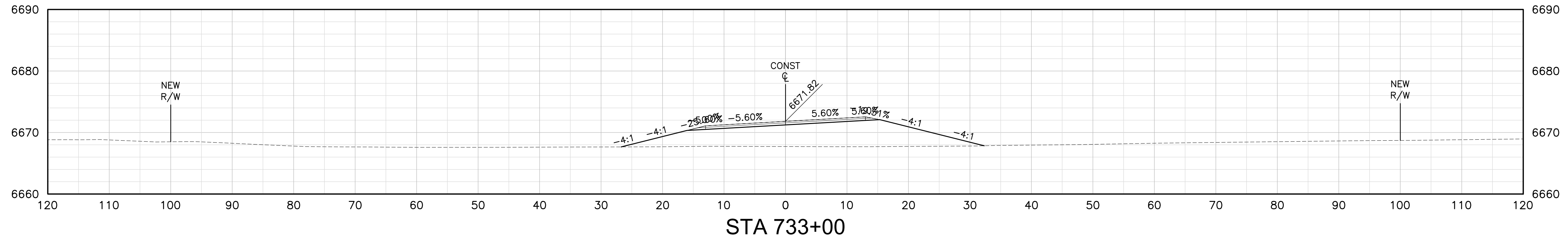
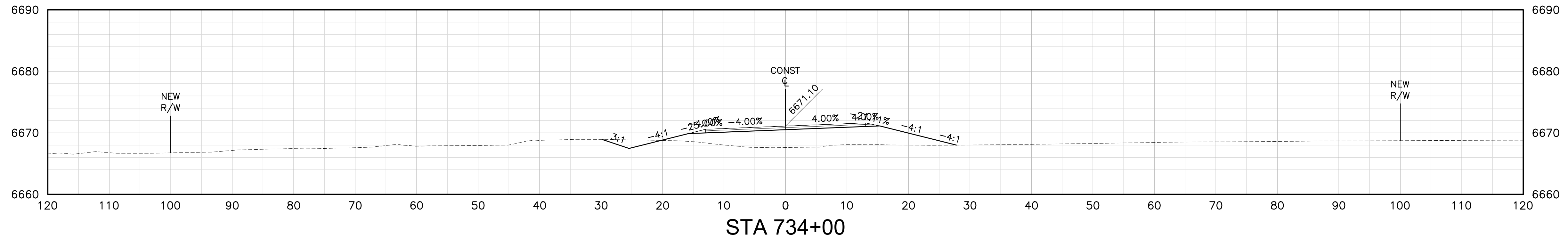




<b>DIBBLE</b>		FOR INFORMATION ONLY	
△	REVISION	BY	DATE
		NAVAJO NATION DIVISION OF TRANSPORTATION	
N8066(3)1,2&4 BLACK MESA			
ROADWAY CROSS SECTIONS			
PROJECT MANAGER: AJS	DATE: 4/26	DRAWING	SHEET
LEAD DESIGNER: IBM	DATE: 4/26	X60	60 OF 80
ASBUILT BY:	DATE:		
SCALE: 1"=10' (H) / 1"=10' (V)			

I:\2017\1017064.17\_NDOT\_BLACK\_MESA\CAD\17064\_17-XS.DWG Apr. 15, 2026, 10:18 AM

STATE	PROJECT	SHEET NUMBER
AZ	N8066(3)1,2&4 BLACK MESA	61



**DIBBLE**

FOR INFORMATION ONLY



NAVAJO NATION  
DIVISION OF TRANSPORTATION

NAVAJO D.O.T.

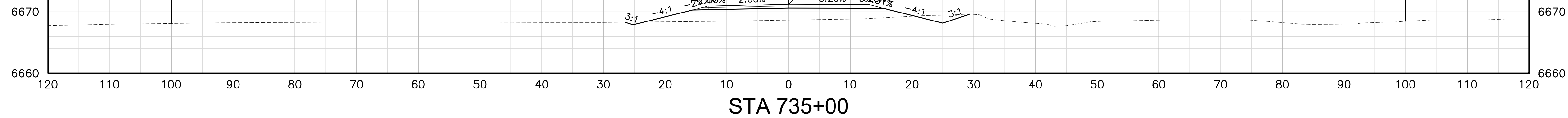
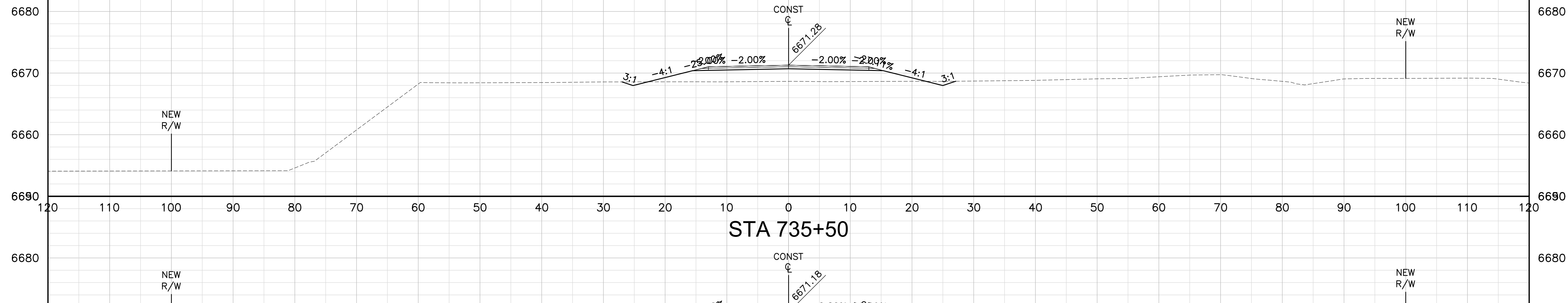
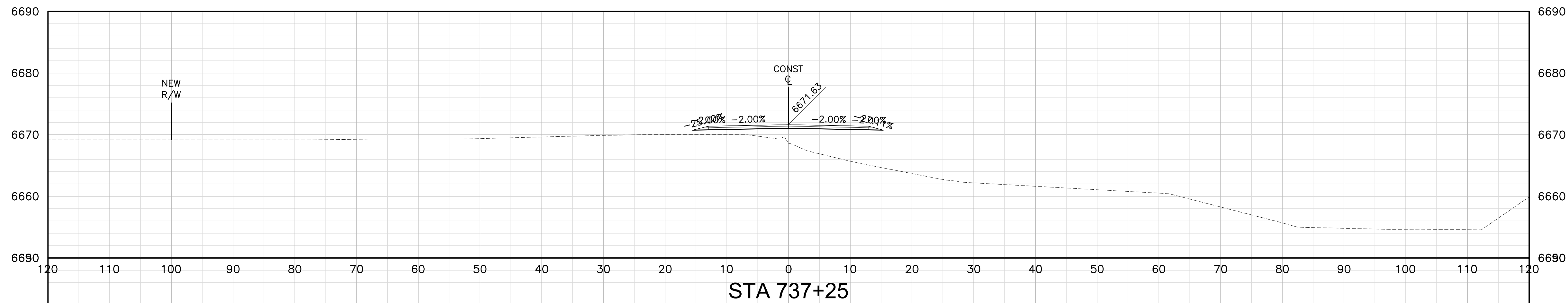
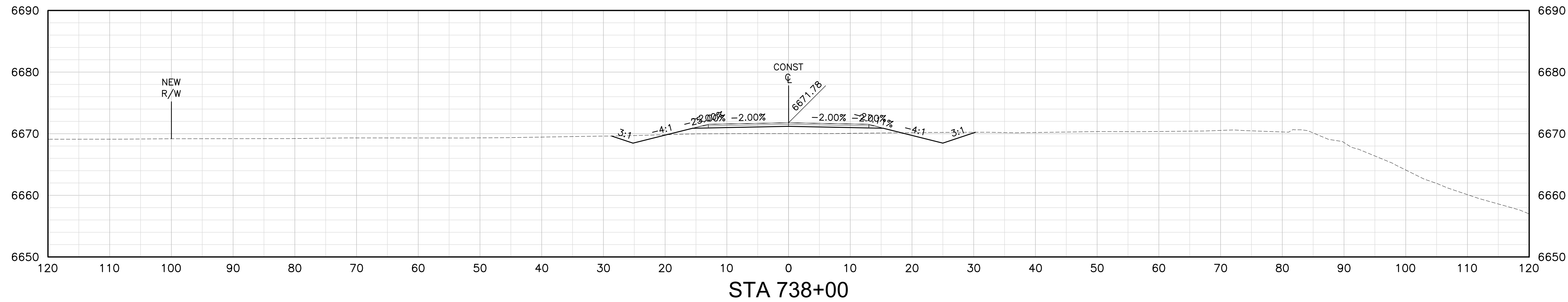
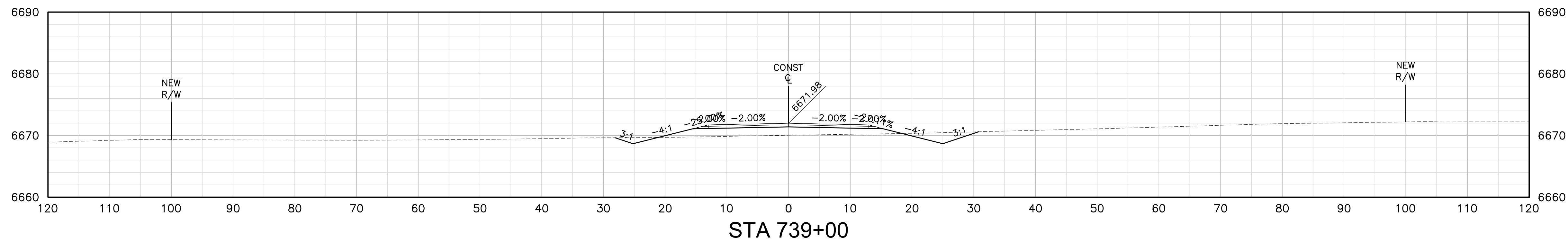
N8066(3)1,2&4 BLACK MESA

ROADWAY CROSS SECTIONS

PROJECT MANAGER: AJS	DATE: 4/26	DRAWING	SHEET
LEAD DESIGNER: IBM	DATE: 4/26	X61	61 OF 80
ASBUILT BY:	DATE:		
SCALE: 1"=10' (H) / 1"=10' (V)			

I:\2017\1017064.17\_NDOT\_BLACK\_MESA\CAD\17064\_17-XS.DWG Apr. 15, 2026, 10:18 AM

STATE	PROJECT	SHEET NUMBER
AZ	N8066(3)1,2&4 BLACK MESA	62



**DIBBLE**

FOR INFORMATION ONLY



NAVAJO NATION  
DIVISION OF TRANSPORTATION

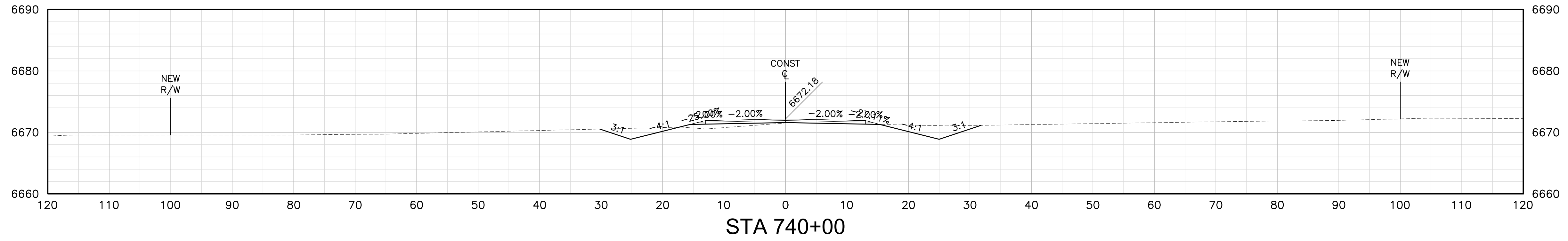
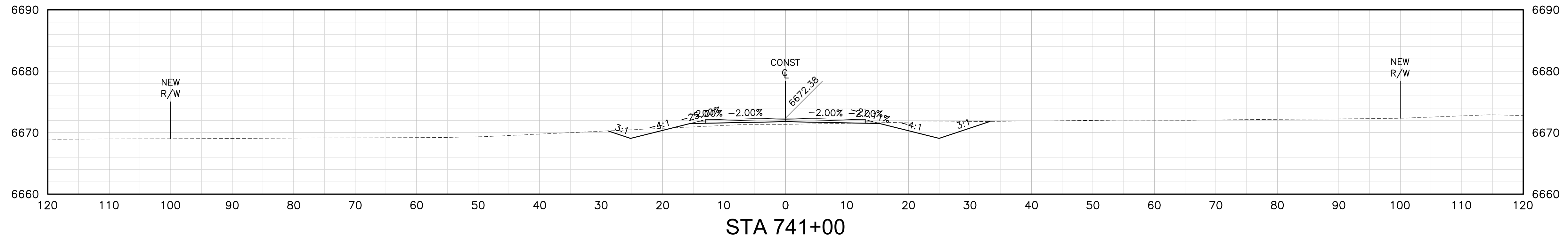
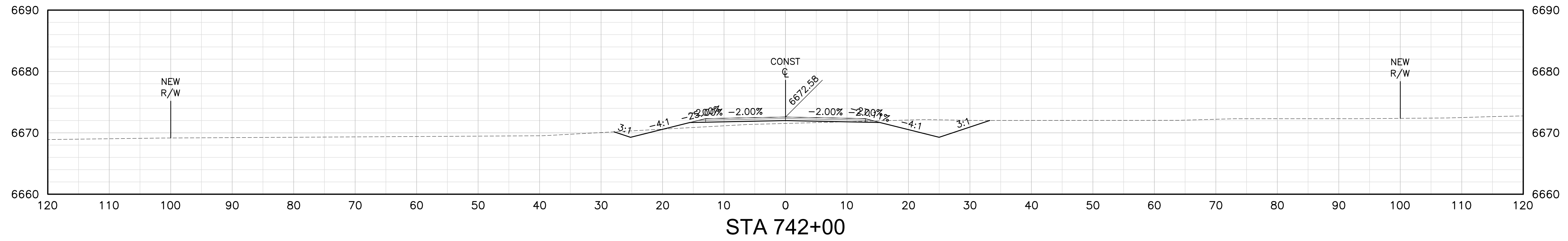
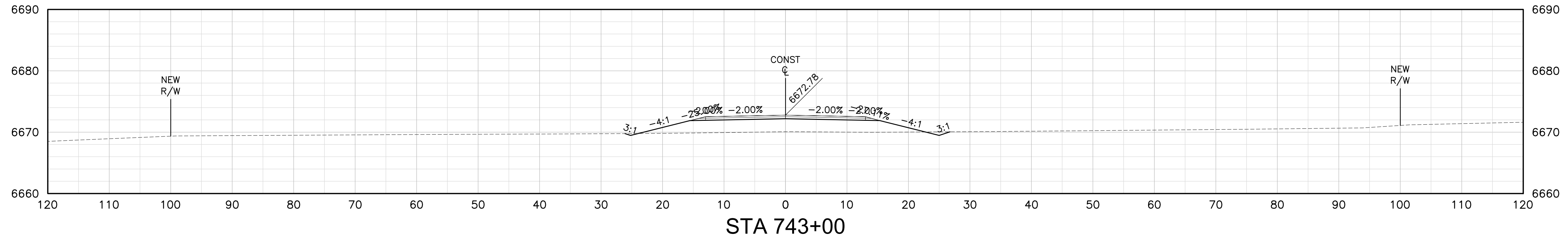
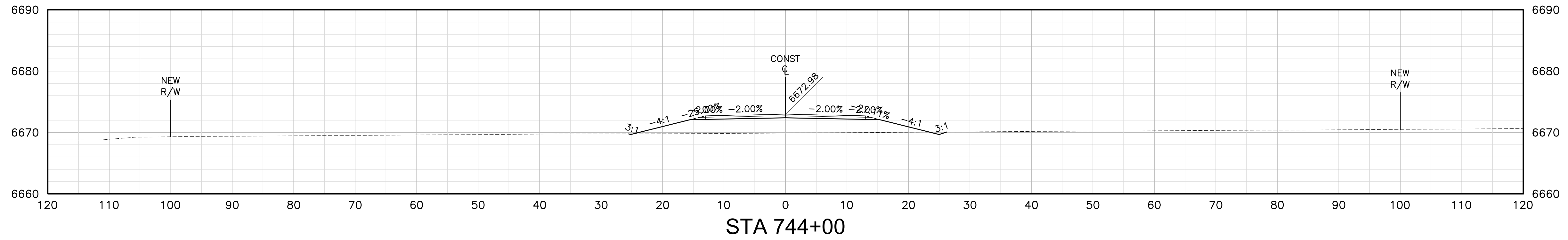
N8066(3)1,2&4 BLACK MESA

ROADWAY CROSS SECTIONS

PROJECT MANAGER: AJS	DATE: 4/26	DRAWING	SHEET
LEAD DESIGNER: IBM	DATE: 4/26	X62	62 OF 80
ASBUILT BY:	DATE:		
SCALE: 1"=10' (H) / 1"=10' (V)			

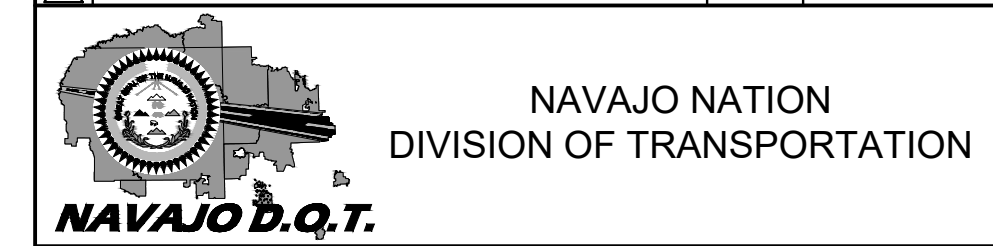
I:\2017\1017064.17\_NDOT\_BLACK\_MESA\CAD\17064\_17\_XS.DWG Apr. 15, 2026, 10:19 AM

STATE	PROJECT	SHEET NUMBER
AZ	N8066(3)1,2&4 BLACK MESA	63



**DIBBLE**

FOR INFORMATION ONLY



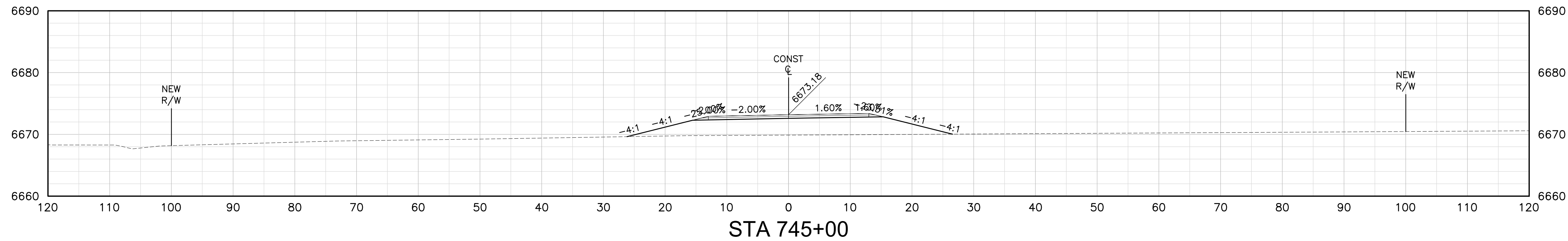
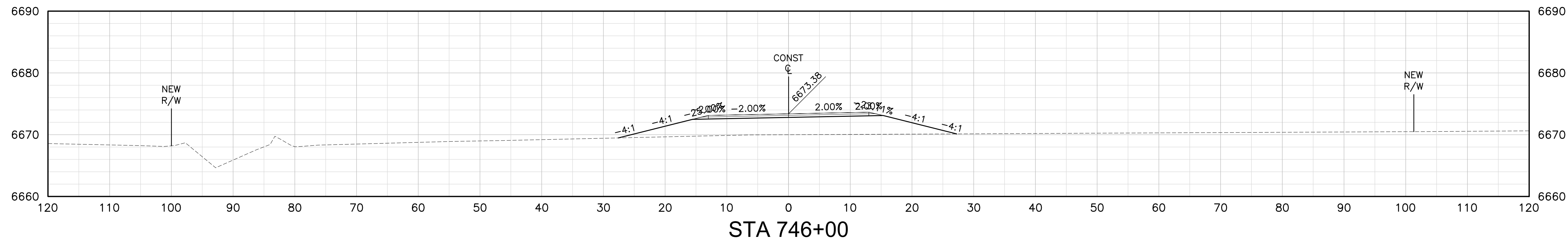
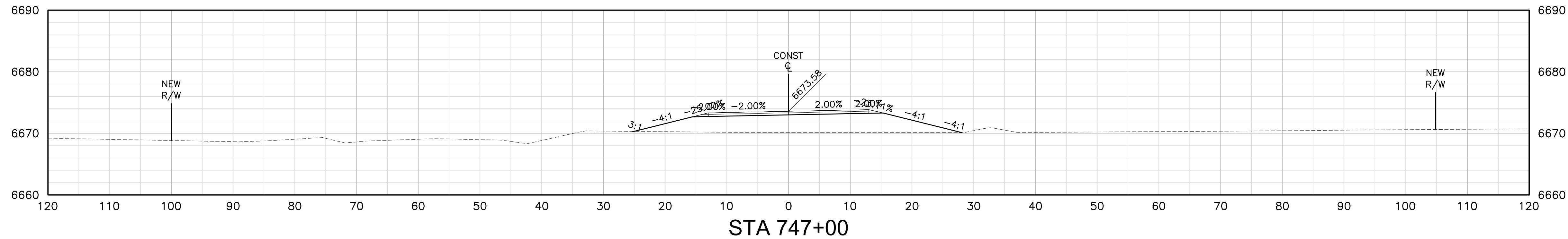
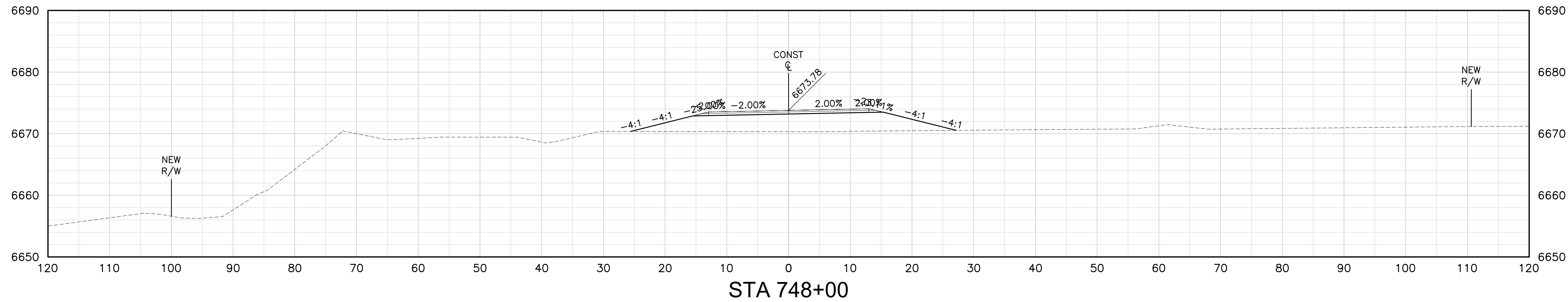
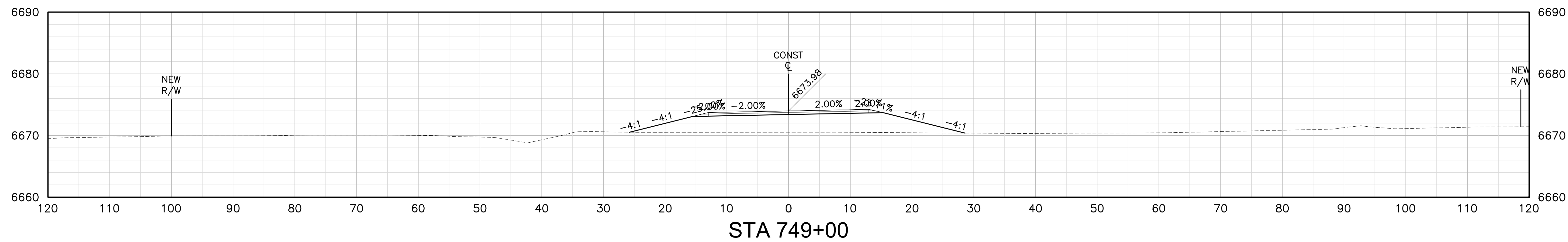
N8066(3)1,2&4 BLACK MESA

ROADWAY CROSS SECTIONS

PROJECT MANAGER: AJS	DATE: 4/26	DRAWING	SHEET
LEAD DESIGNER: IBM	DATE: 4/26	X63	63 OF 80
ASBUILT BY:	DATE:		
SCALE: 1"=10' (H) / 1"=10' (V)			

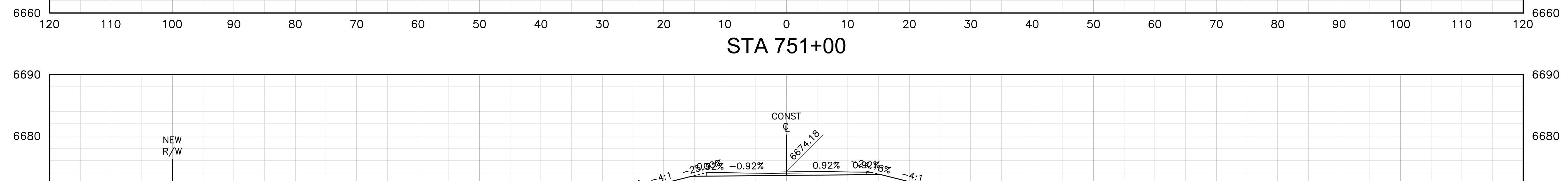
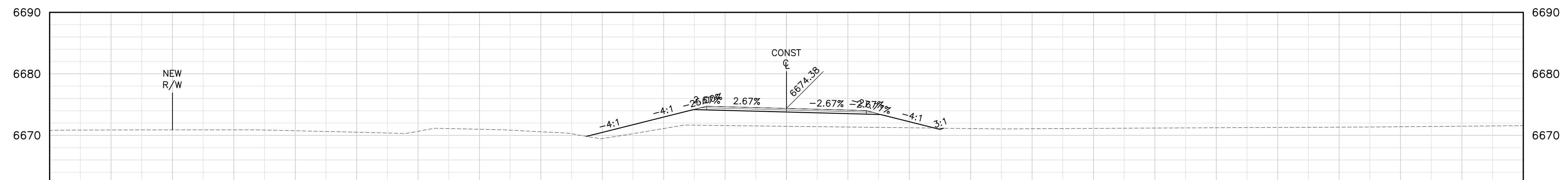
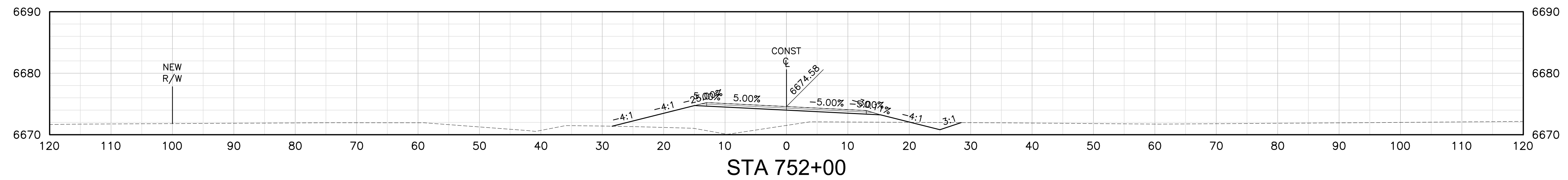
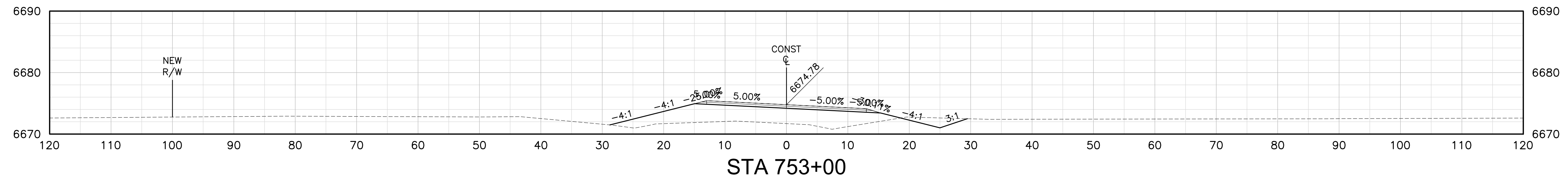
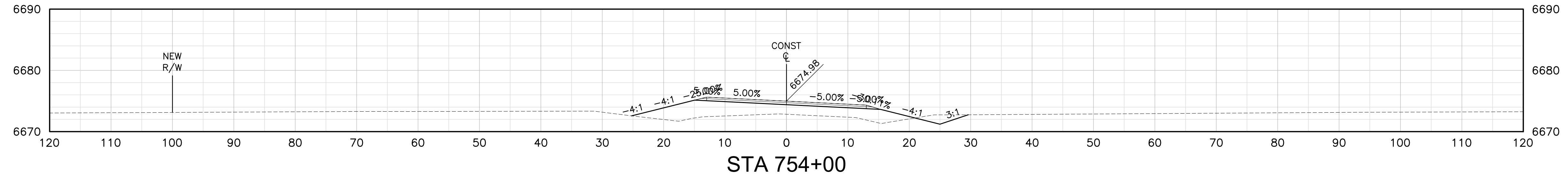
I:\2017\1017064.17\_NDOT\_BLACK\_MESA\CAD\17064\_17\_XS.DWG Apr. 15, 2026, 10:19 AM

STATE	PROJECT	SHEET NUMBER
AZ	N8066(3)1,2&4 BLACK MESA	64




		FOR INFORMATION ONLY	
		NAVAJO NATION DIVISION OF TRANSPORTATION	
N8066(3)1,2&4 BLACK MESA			
ROADWAY CROSS SECTIONS			
PROJECT MANAGER: AJS	DATE: 4/26	DRAWING	SHEET
LEAD DESIGNER: IBM	DATE: 4/26	X64	64 OF 80
ASBUILT BY:	DATE:		
SCALE: 1"=10' (H) / 1"=10' (V)			

I:\2017\1017064.17\_NDOT\_BLACK\_MESA\CAD\17064\_17-XS.DWG Apr. 15, 2026, 10:19 AM



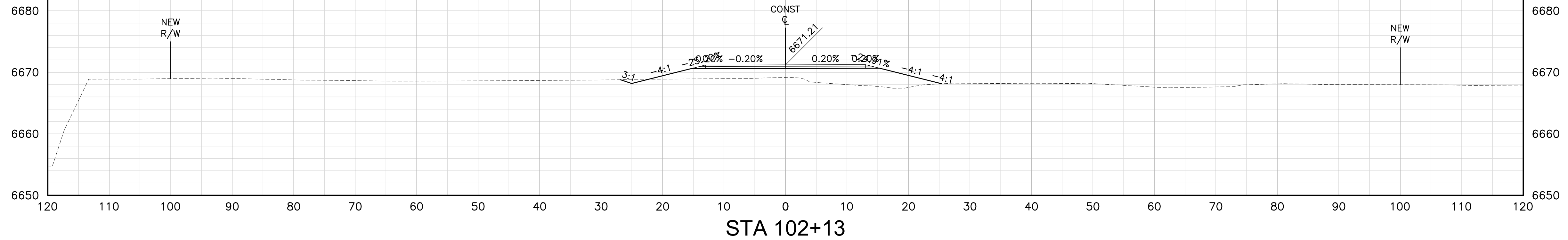
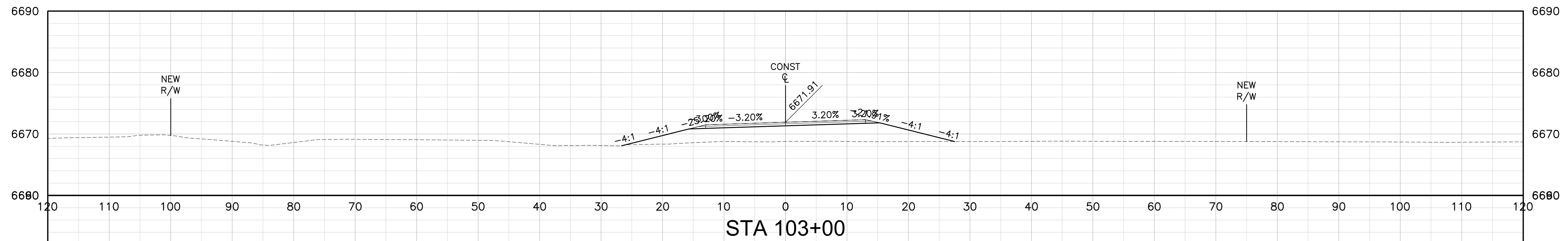
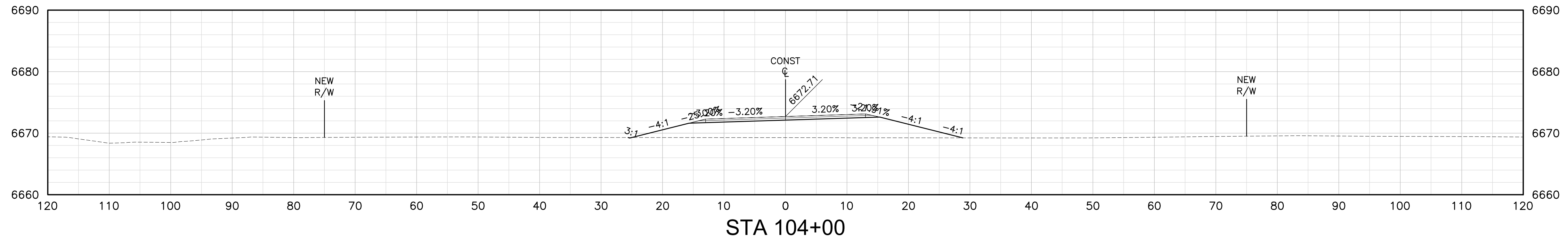
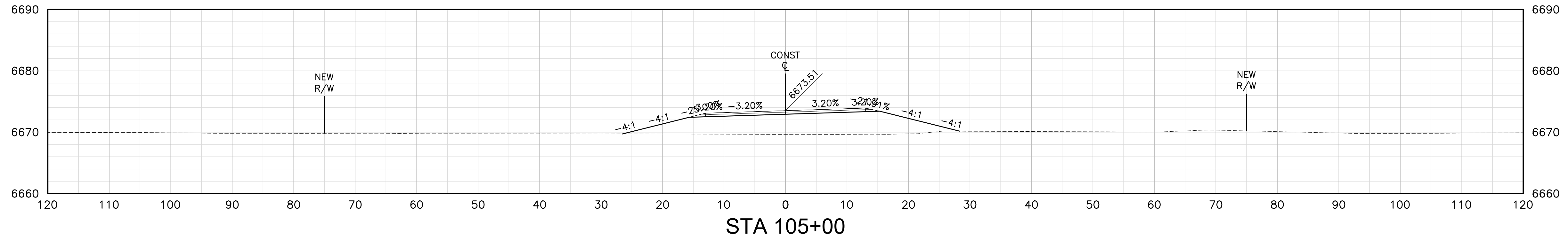
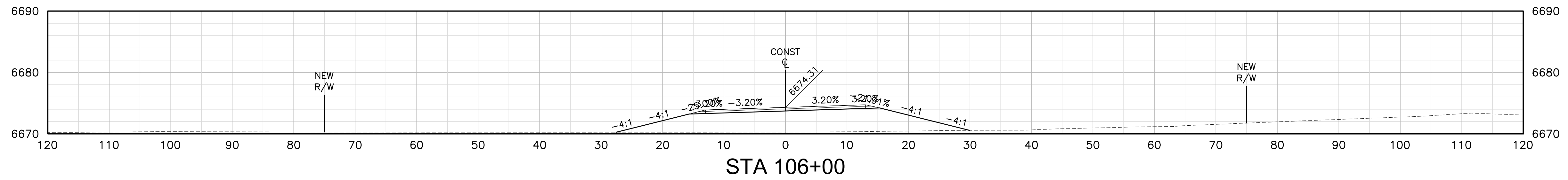
**DIBBLE**

FOR INFORMATION ONLY

		NAVAJO NATION DIVISION OF TRANSPORTATION	
N8066(3)1,2&4 BLACK MESA			
ROADWAY CROSS SECTIONS			
PROJECT MANAGER: AJS	DATE: 4/26	DRAWING	SHEET
LEAD DESIGNER: IBM	DATE: 4/26	X65	65 OF 80
ASBUILT BY:	DATE:		
SCALE: 1"=10' (H) / 1"=10' (V)			

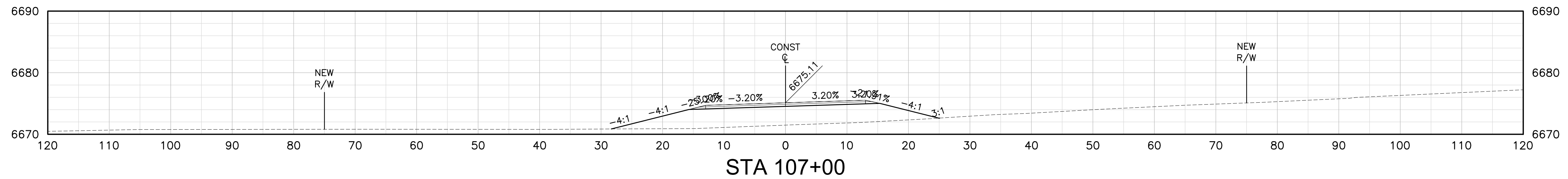
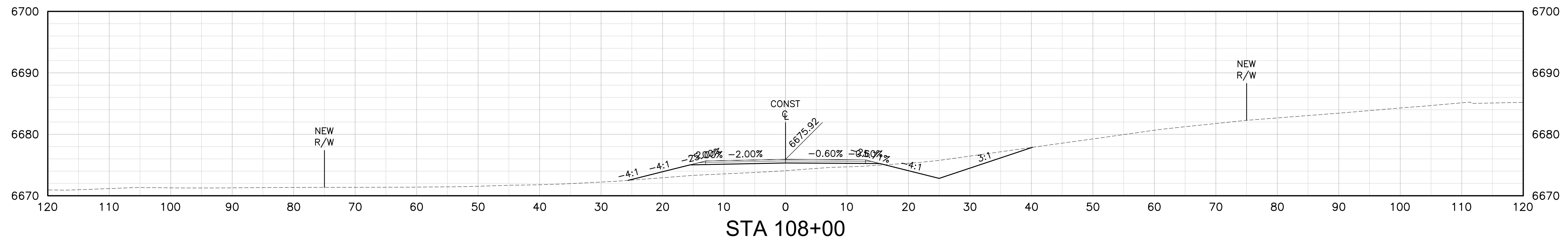
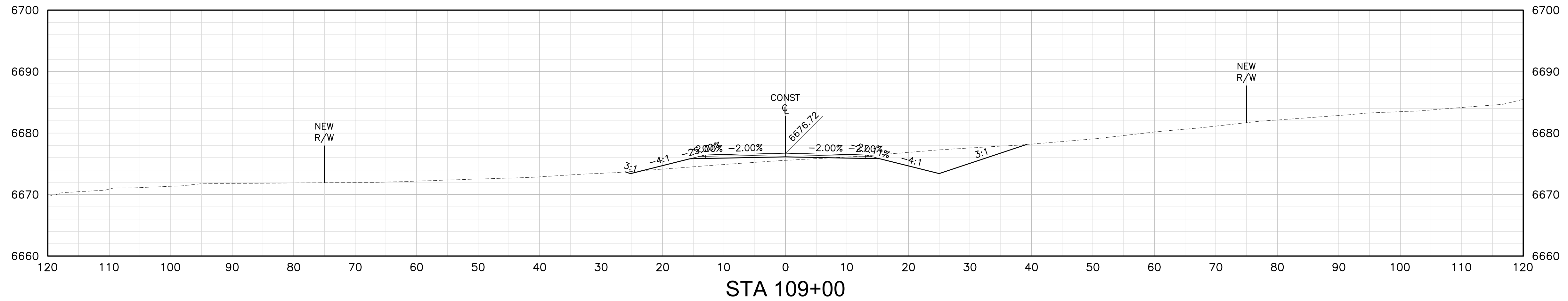
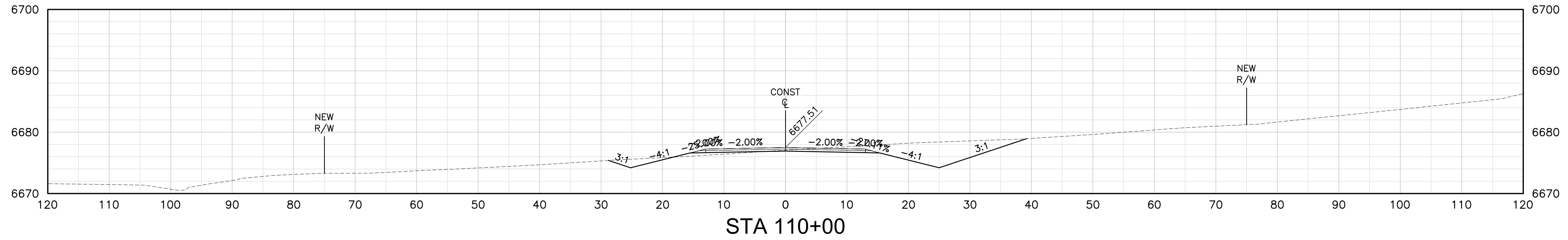
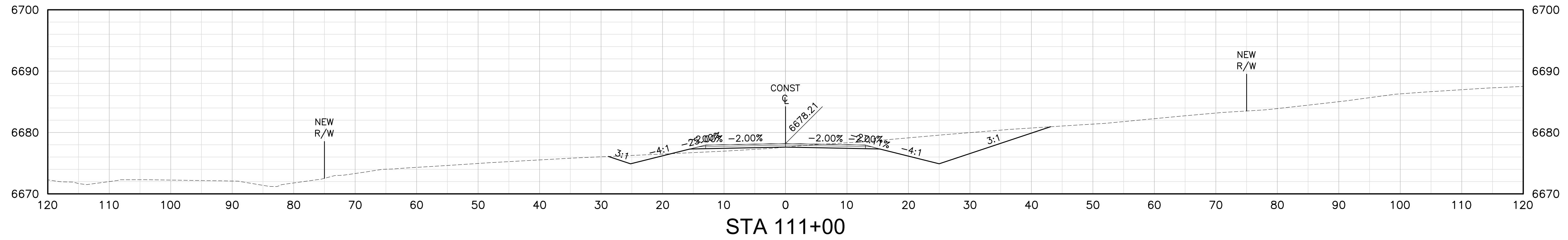
J:\2017\1017064.17\_NDOT\_BLACK\_MESA\CAD\17064\_17\_XS.DWG Apr. 15, 2026 10:19 AM

STATE	PROJECT	SHEET NUMBER
AZ	N8066(3)1,2&4 BLACK MESA	66



<b>DIBBLE</b>		FOR INFORMATION ONLY	
REVISION		BY	DATE
		NAVAJO NATION DIVISION OF TRANSPORTATION	
N8066(3)1,2&4 BLACK MESA			
ROADWAY CROSS SECTIONS			
PROJECT MANAGER: AJS	DATE: 4/26	DRAWING	SHEET
LEAD DESIGNER: IBM	DATE: 4/26	X66	66 OF 80
ASBUILT BY:	DATE:		
SCALE: 1"=10' (H) / 1"=10' (V)			

J:\2017\1017064.17\_NDOT\_BLACK\_MESA\CAD\17064\_17\_XS.DWG Apr. 15, 2016 10:19 AM

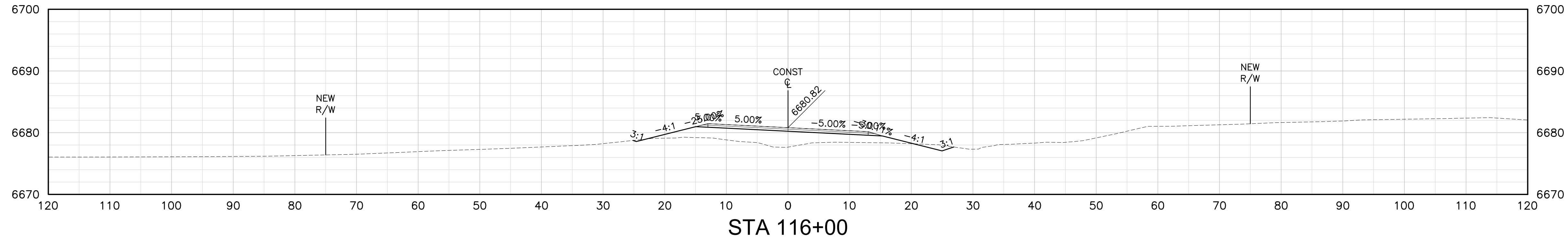
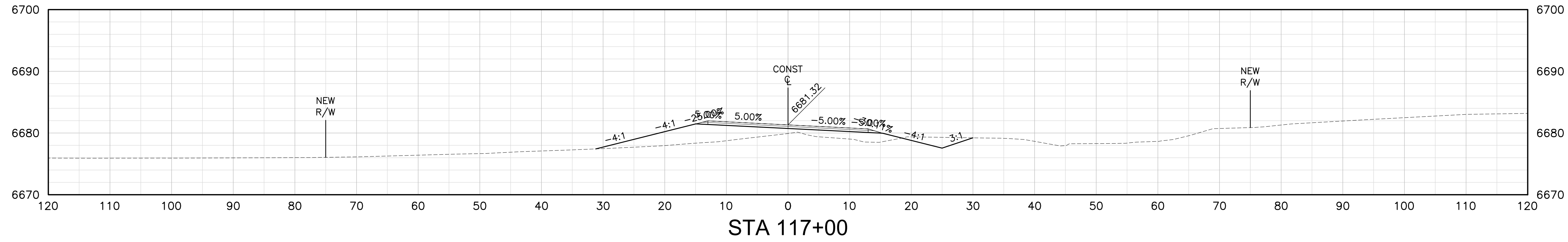
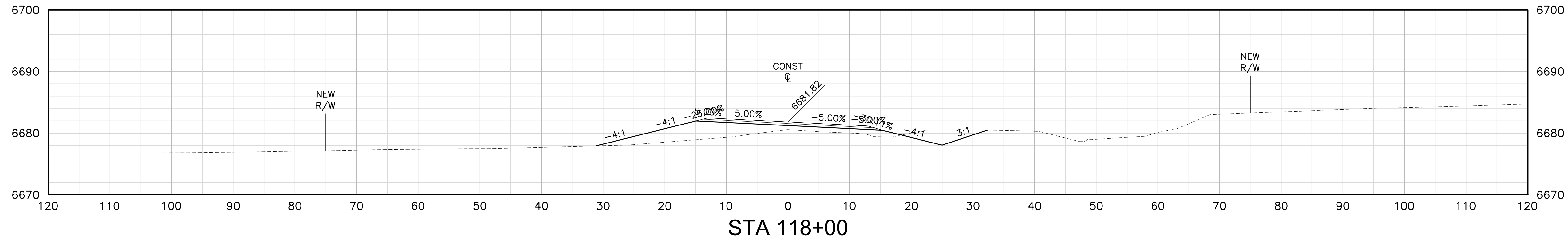
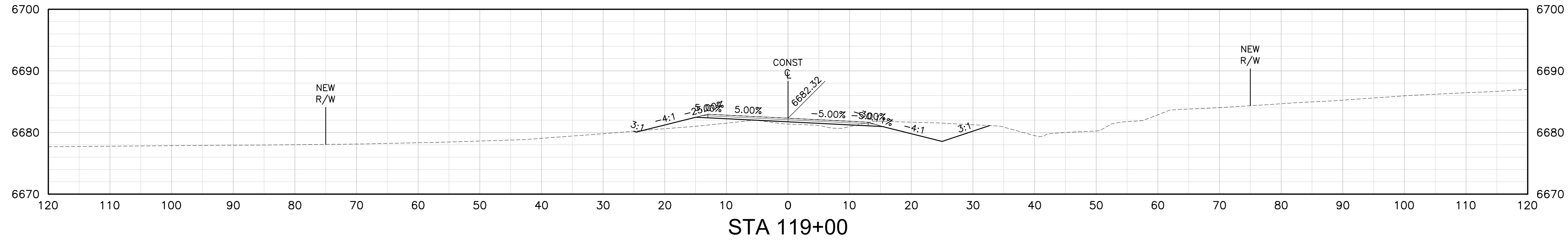
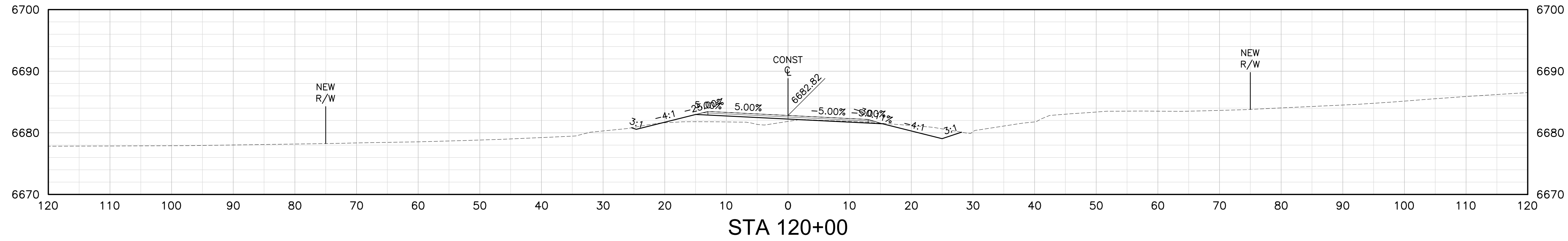


FOR INFORMATION ONLY

		NAVAJO NATION DIVISION OF TRANSPORTATION <b>NAVAJO D.O.T.</b>	
N8066(3)1,2&4 BLACK MESA			
ROADWAY CROSS SECTIONS			
PROJECT MANAGER: AJS	DATE: 4/26	DRAWING	SHEET
LEAD DESIGNER: IBM	DATE: 4/26	X67	67 OF 80
ASBUILT BY:	DATE:		
SCALE: 1"=10' (H) / 1"=10' (V)			

J:\2017\1017064.17\_NDOT\_BLACK\_MESA\CAD\17064\_17-XS.DWG Apr. 15, 2026, 10:19 AM

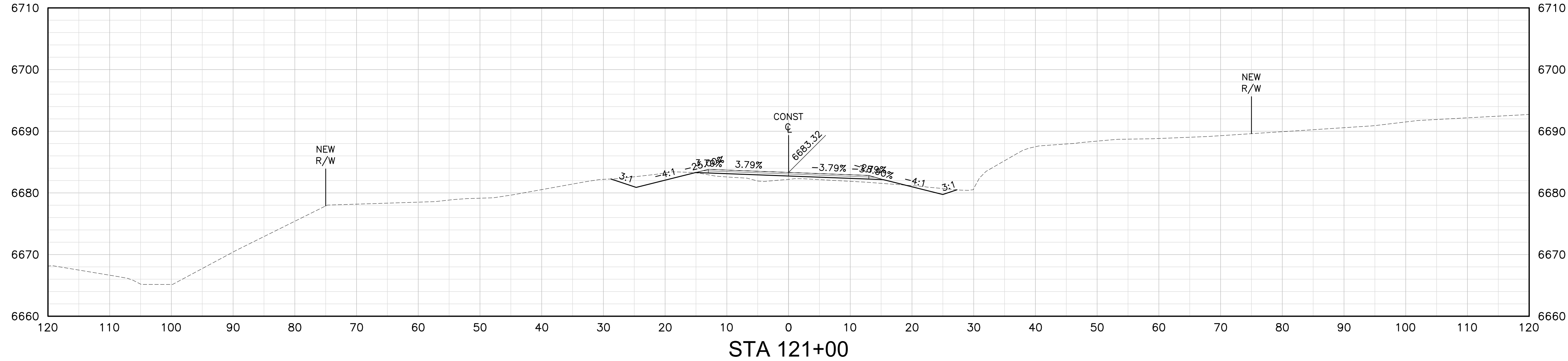
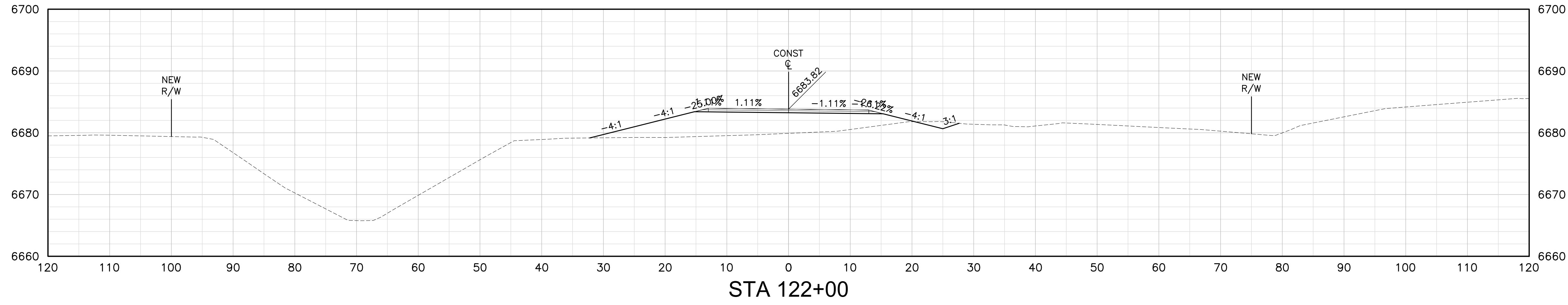
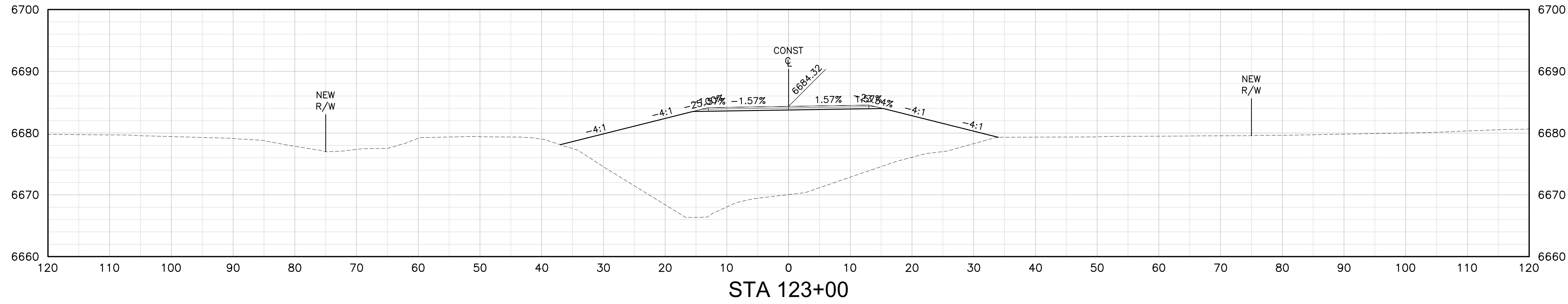
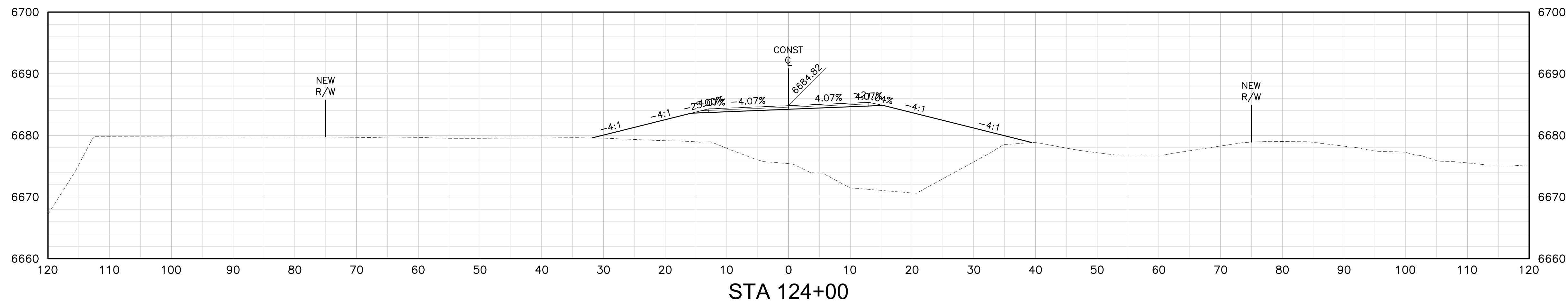





		FOR INFORMATION ONLY	
		NAVAJO NATION DIVISION OF TRANSPORTATION	
N8066(3)1,2&4 BLACK MESA			
ROADWAY CROSS SECTIONS			
PROJECT MANAGER: AJS	DATE: 4/26	DRAWING	SHEET
LEAD DESIGNER: IBM	DATE: 4/26	X69	69 OF 80
ASBUILT BY:	DATE:		
SCALE: 1"=10' (H) / 1"=10' (V)			

J:\2017\1017064.17\_NDOT\_BLACK\_MESA\CAD\17064\_17-XS.DWG Apr. 15, 2026, 10:19 AM

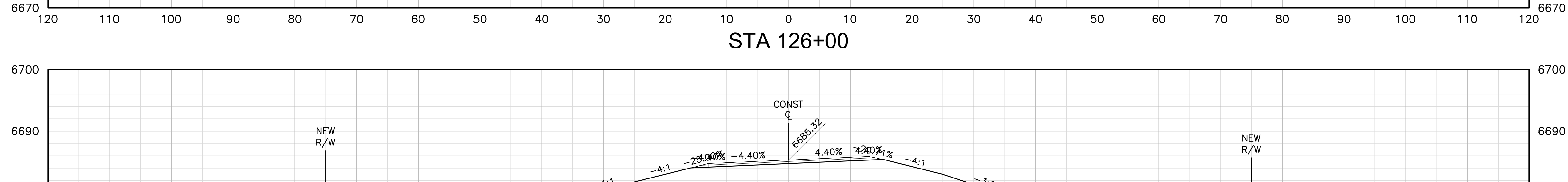
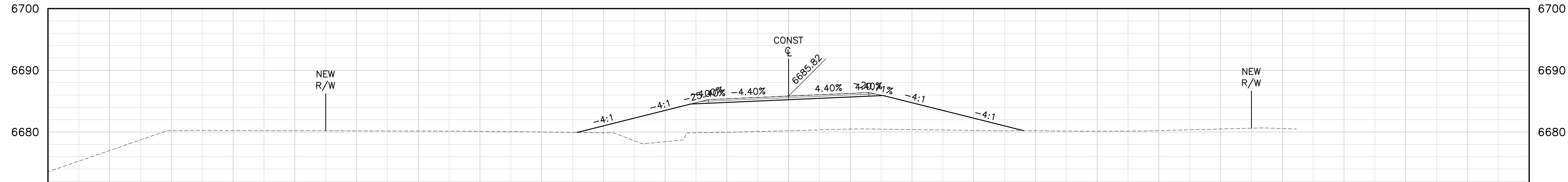
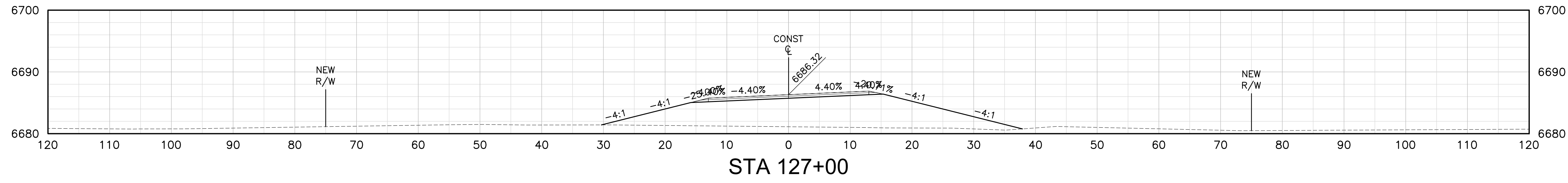
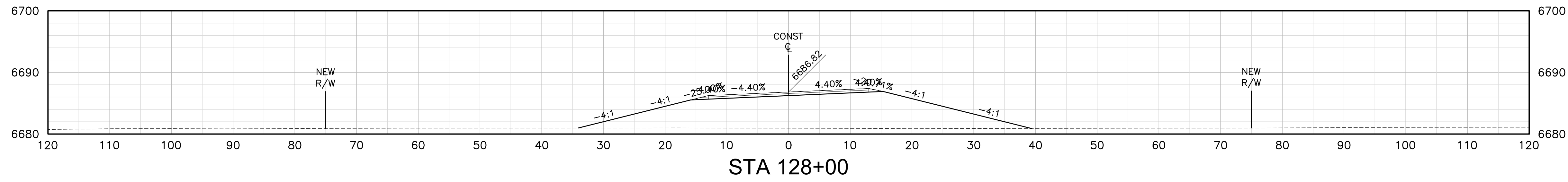
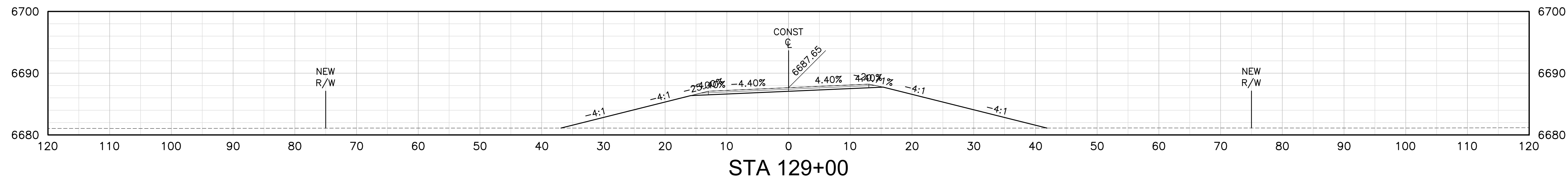
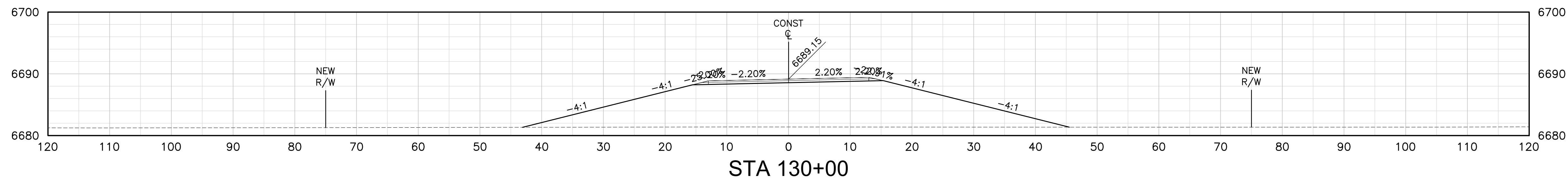
STATE	PROJECT	SHEET NUMBER
AZ	N8066(3)1,2&4 BLACK MESA	70



<b>DIBBLE</b>		FOR INFORMATION ONLY	
REVISION	BY	DATE	
		NAVAJO NATION DIVISION OF TRANSPORTATION <b>NAVAJO D.O.T.</b>	
N8066(3)1,2&4 BLACK MESA			
ROADWAY CROSS SECTIONS			
PROJECT MANAGER: AJS	DATE: 4/26	DRAWING	SHEET
LEAD DESIGNER: IBM	DATE: 4/26	X70	70 OF 80
ASBUILT BY:	DATE:		
SCALE: 1"=10' (H) / 1"=10' (V)			

I:\2017\10170664.17\_NDOT\_BLACK\_MESA\CAD\170664\_17\_XS.DWG Apr. 15, 2026, 10:19 AM

STATE	PROJECT	SHEET NUMBER
AZ	N8066(3)1,2&4 BLACK MESA	71



**DIBBLE**

FOR INFORMATION ONLY



NAVAJO NATION  
DIVISION OF TRANSPORTATION

N8066(3)1,2&4 BLACK MESA

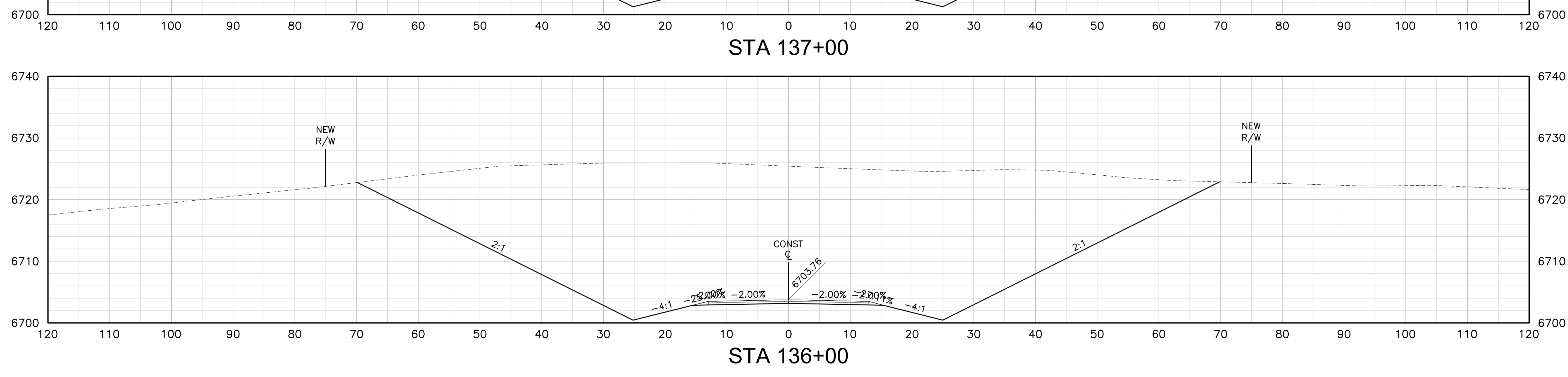
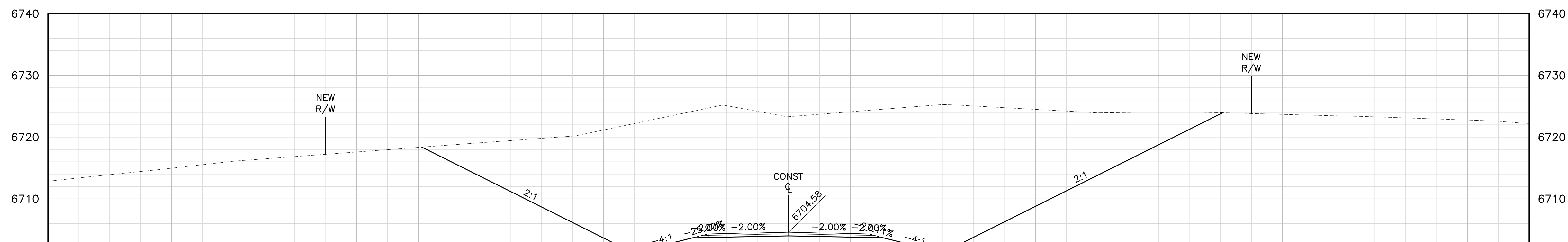
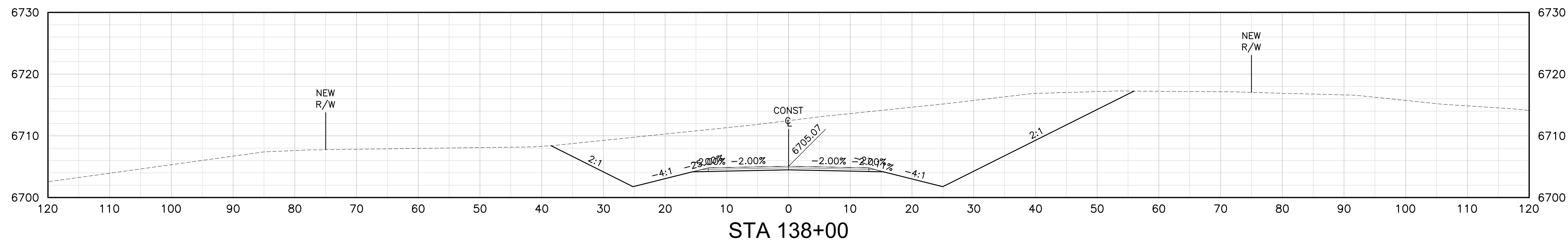
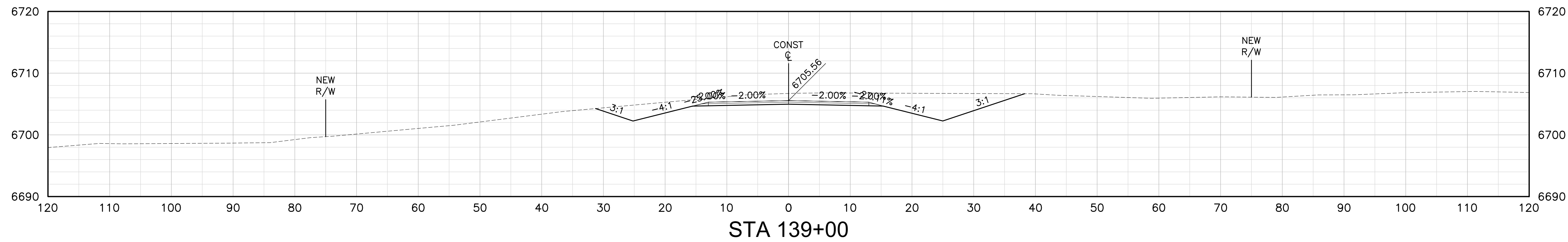
ROADWAY CROSS SECTIONS


PROJECT MANAGER: AJS	DATE: 4/26	DRAWING	SHEET
LEAD DESIGNER: IBM	DATE: 4/26	X71	71 OF 80
ASBUILT BY:	DATE:		
SCALE: 1"=10' (H) / 1"=10' (V)			

I:\2017\1017064.17\_NDOT\_BLACK\_MESA\CAD\17064\_17-XS.DWG Apr. 15, 2016, 10:19 AM



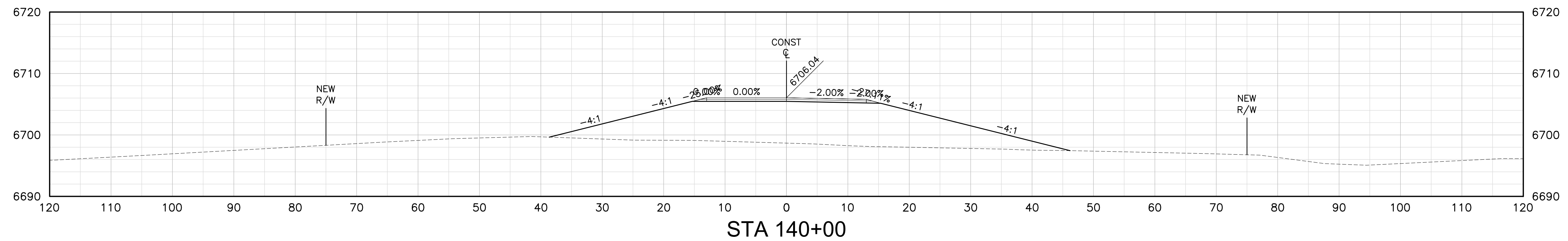
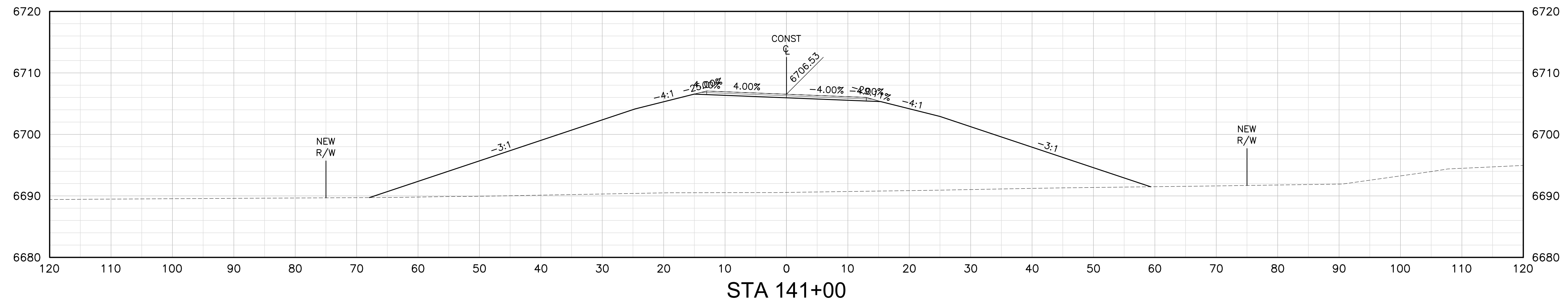
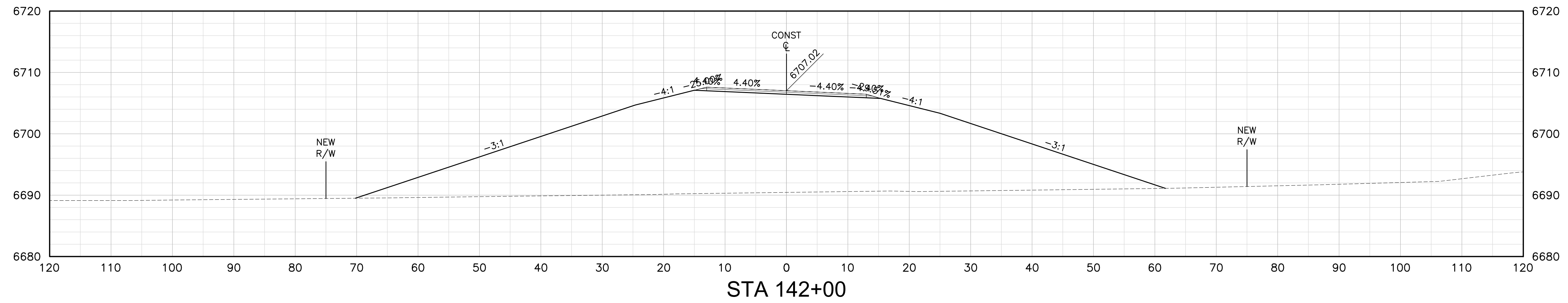
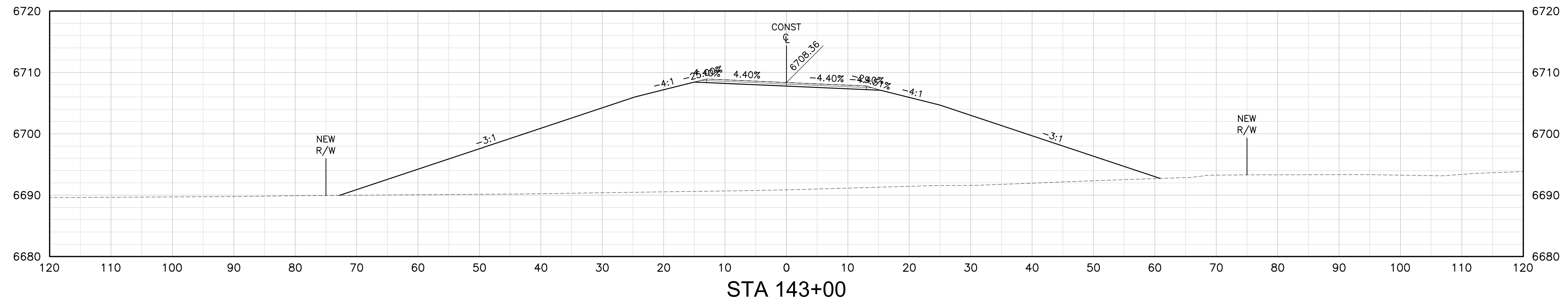
STATE	PROJECT	SHEET NUMBER
AZ	N8066(3)1,2&4 BLACK MESA	73



<b>DIBBLE</b>		FOR INFORMATION ONLY	
 NAVAJO NATION DIVISION OF TRANSPORTATION <b>NAVAJO D.O.T.</b>		N8066(3)1,2&4 BLACK MESA  ROADWAY CROSS SECTIONS	
PROJECT MANAGER: AJS	DATE: 4/26	DRAWING	SHEET
LEAD DESIGNER: IBM	DATE: 4/26	X73	73 OF 80
ASBUILT BY:	DATE:		
SCALE: 1"=10' (H) / 1"=10' (V)			


I:\2017\1017064.17\_NDOT\_BLACK\_MESA\CAD\17064\_17-XS.DWG Apr. 15, 2016, 10:19 AM

STATE	PROJECT	SHEET NUMBER
AZ	N8066(3)1,2&4 BLACK MESA	74



**DIBBLE**

FOR INFORMATION ONLY



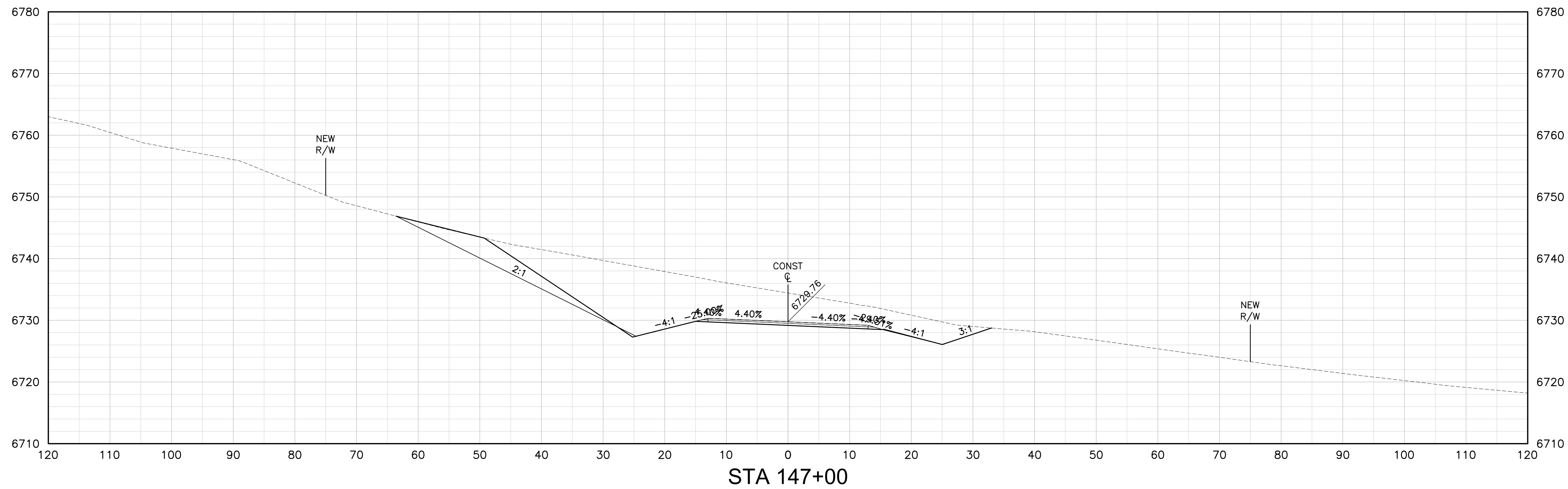
N8066(3)1,2&4 BLACK MESA

ROADWAY CROSS SECTIONS

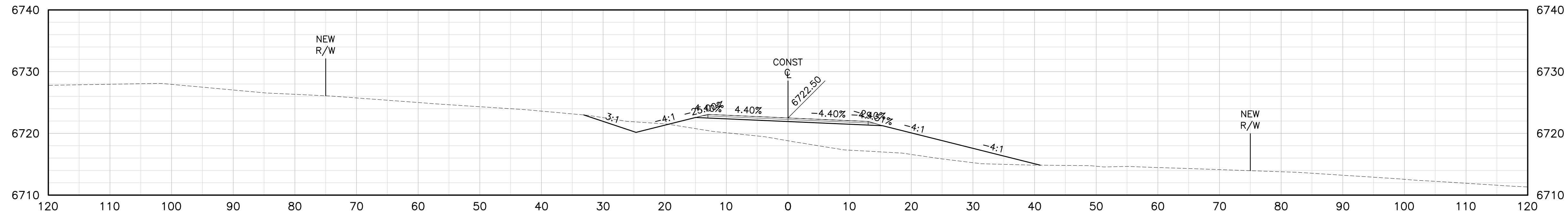
PROJECT MANAGER: AJS	DATE: 4/26	DRAWING	SHEET
LEAD DESIGNER: IBM	DATE: 4/26	X74	74 OF 80
ASBUILT BY:	DATE:		
SCALE: 1"=10' (H) / 1"=10' (V)			

I:\2017\1017064.17\_NDOT\_BLACK\_MESA\CAD\17064\_17-XS.DWG Apr. 15, 2026, 10:19 AM

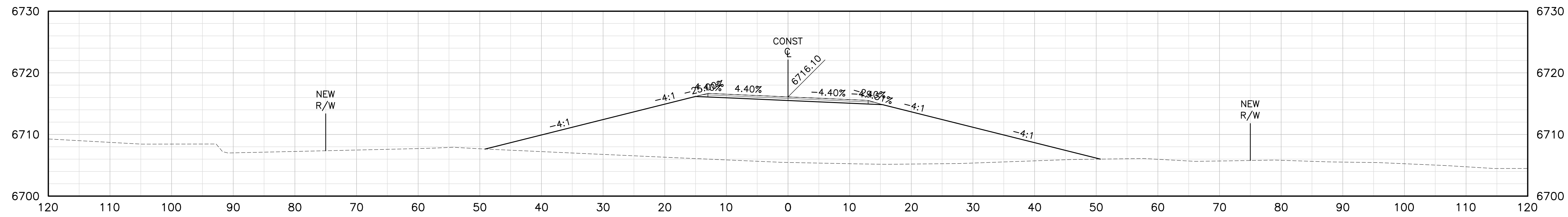
STATE	PROJECT	SHEET NUMBER
AZ	N8066(3)1,2&4 BLACK MESA	75



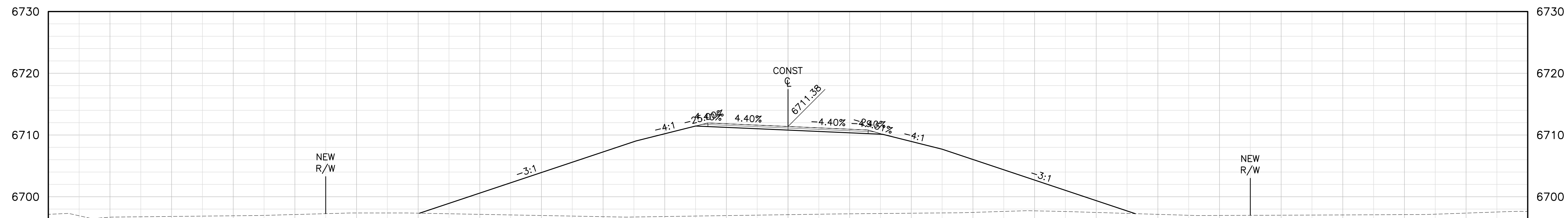
STA 147+00



STA 146+00



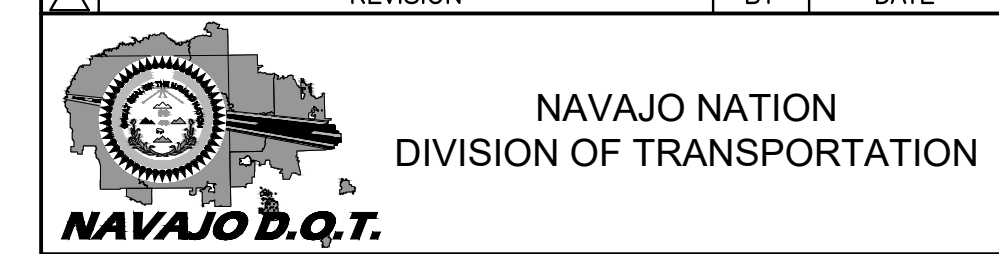
STA 145+00



STA 144+00



FOR INFORMATION ONLY



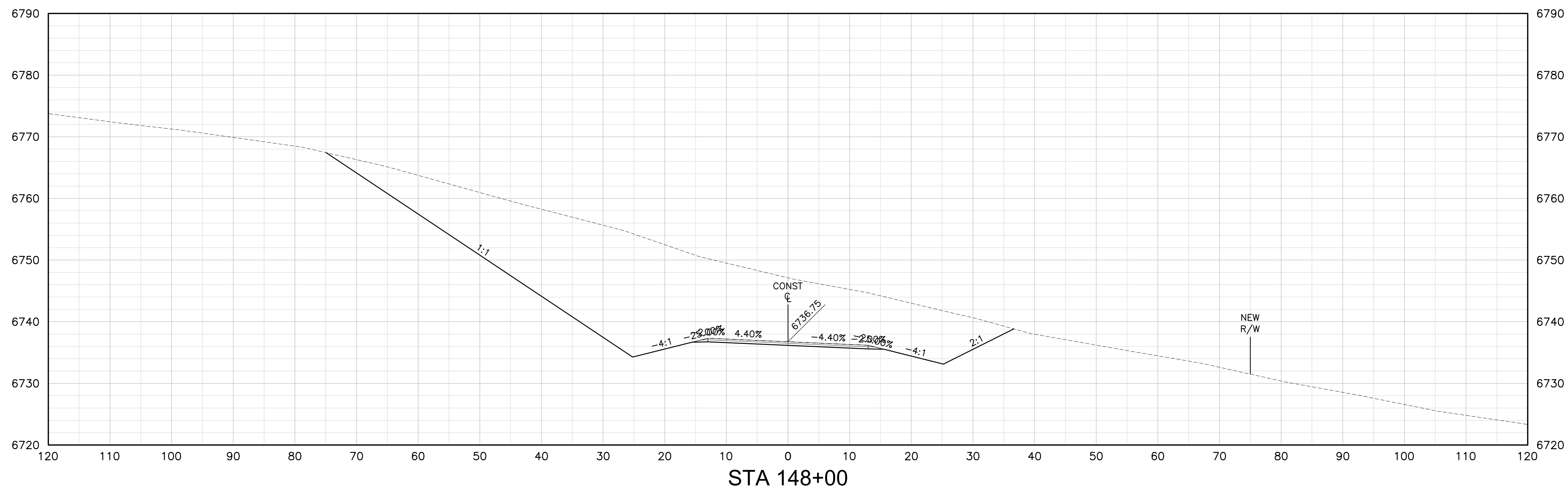
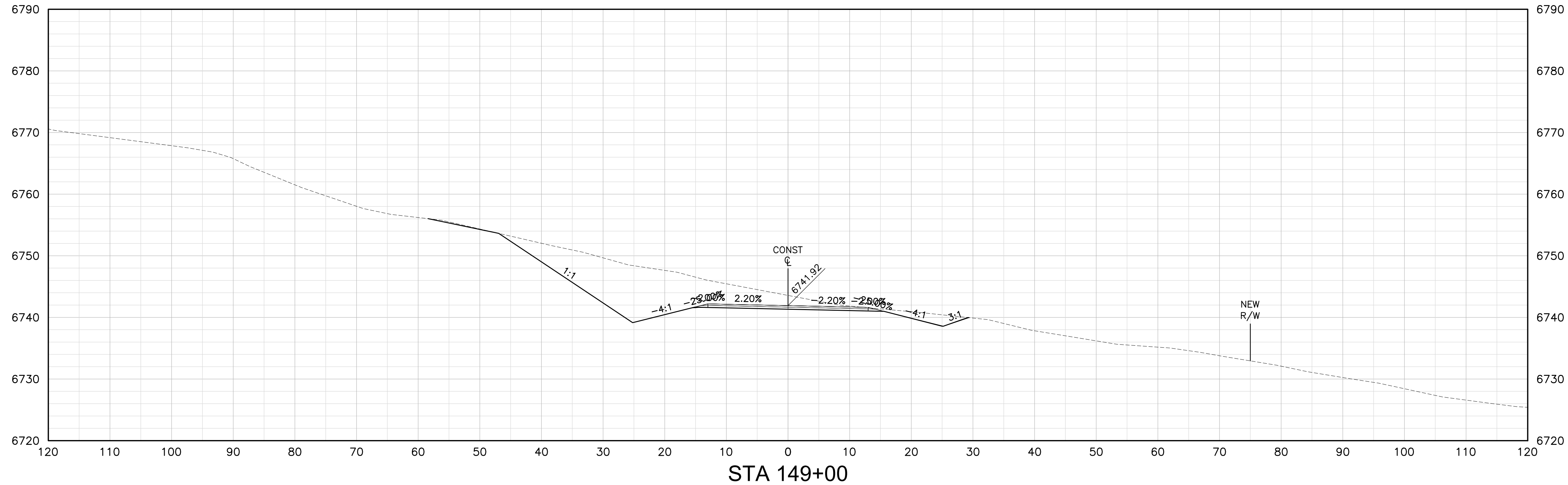
N8066(3)1,2&4 BLACK MESA

ROADWAY CROSS SECTIONS

PROJECT MANAGER: AJS	DATE: 4/26	DRAWING	SHEET
LEAD DESIGNER: IBM	DATE: 4/26	X75	75 of 80
ASBUILT BY:	DATE:		
SCALE: 1"=10' (H) / 1"=10' (V)			

I:\2017\1017064.17\_NDOT\_BLACK\_MESA\CAD\17064\_17-XS.DWG Apr. 15, 2026, 10:19 AM

STATE	PROJECT	SHEET NUMBER
AZ	N8066(3)1,2&4 BLACK MESA	76



**DIBBLE**

FOR INFORMATION ONLY



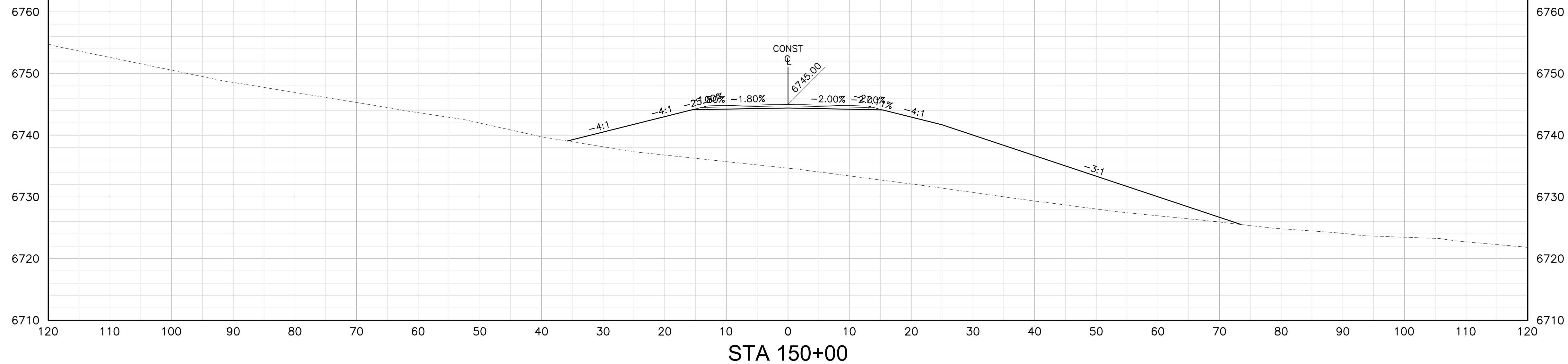
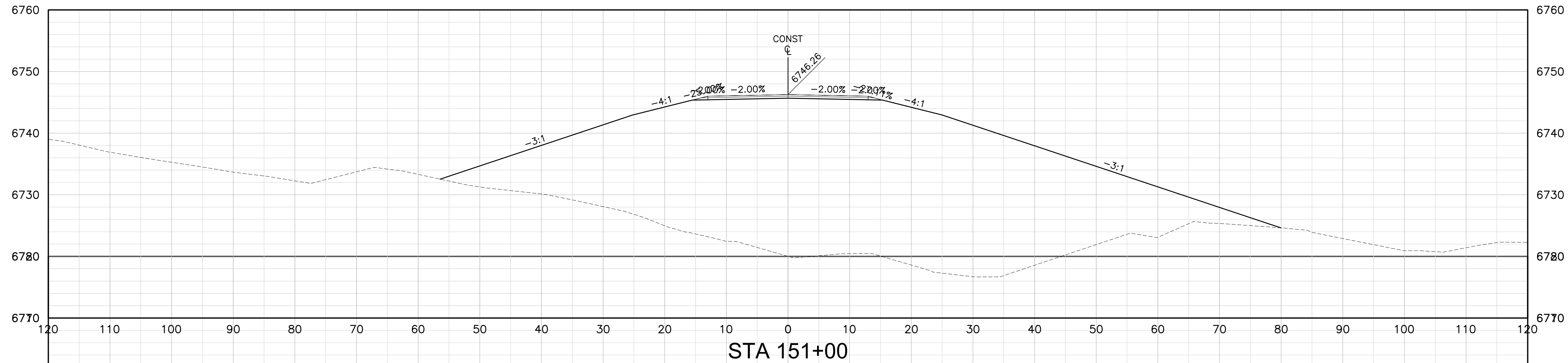
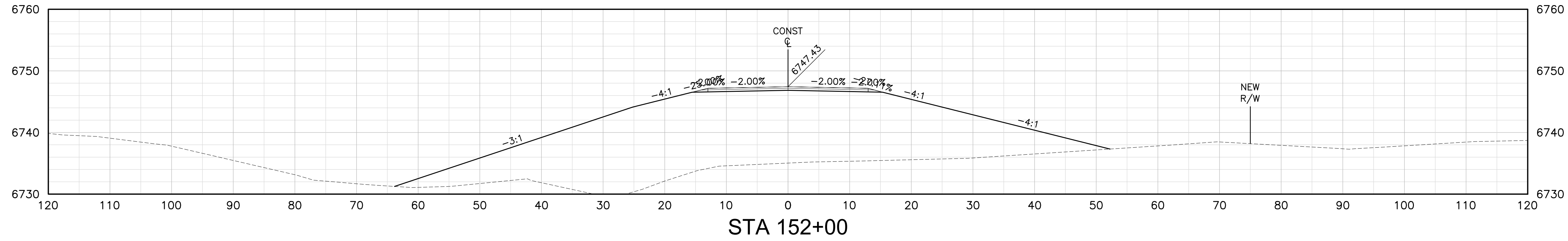
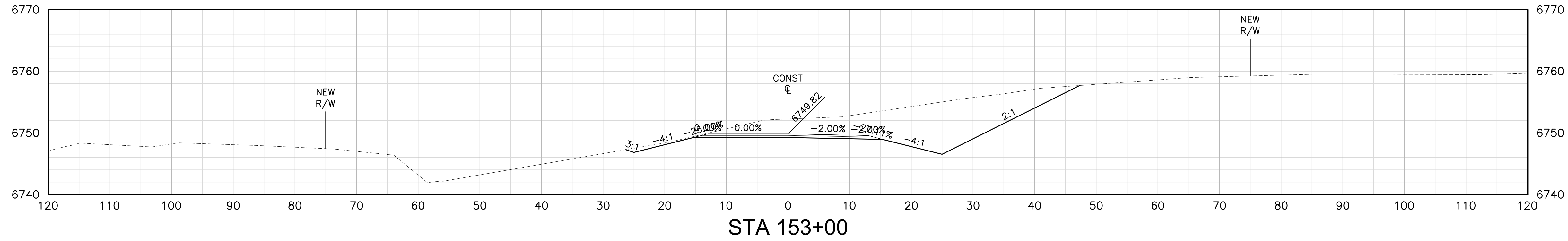
NAVAJO NATION  
DIVISION OF TRANSPORTATION

**NAVAJO D.Q.T.**  
N8066(3)1,2&4 BLACK MESA  
ROADWAY CROSS SECTIONS

PROJECT MANAGER: AJS	DATE: 4/26	DRAWING	SHEET
LEAD DESIGNER: IBM	DATE: 4/26	X76	76 OF 80
ASBUILT BY:	DATE:		
SCALE: 1"=10' (H) / 1"=10' (V)			

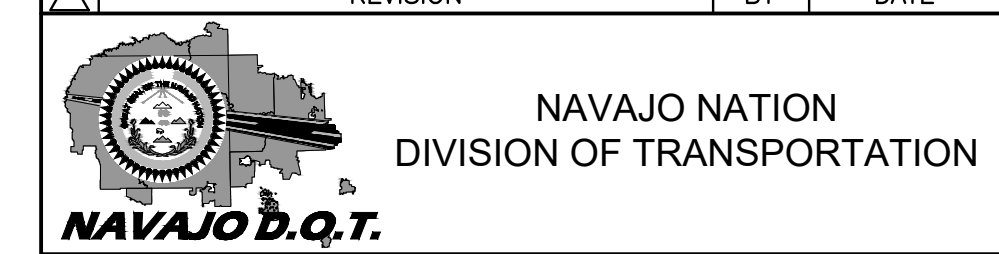
I:\2017\1017064.17\_NDOT\_BLACK\_MESA\CAD\17064\_17-XS.DWG Apr. 15, 2026 10:19 AM

STATE	PROJECT	SHEET NUMBER
AZ	N8066(3)1,2&4 BLACK MESA	77



**DIBBLE**

FOR INFORMATION ONLY



NAVAJO NATION  
DIVISION OF TRANSPORTATION

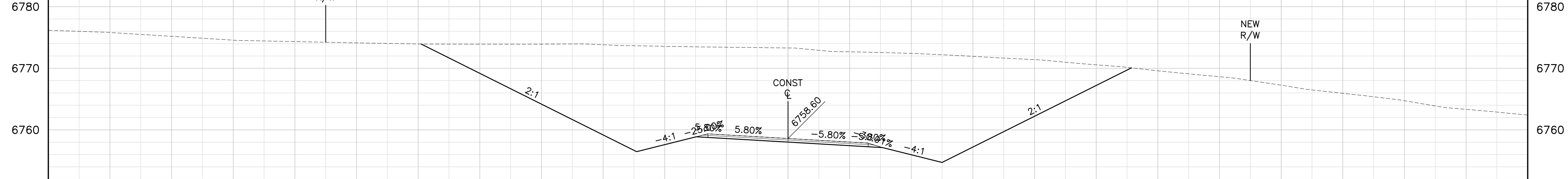
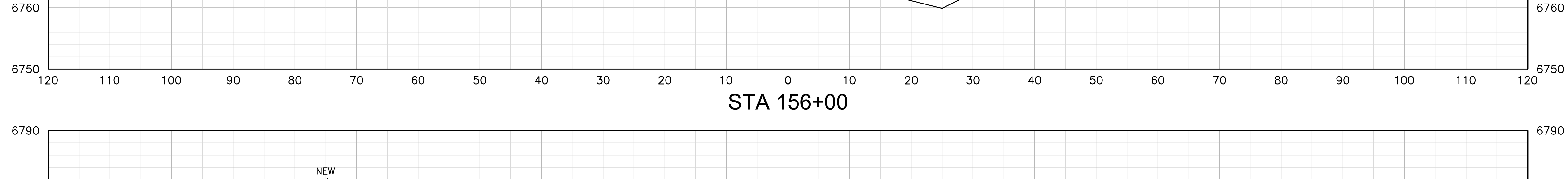
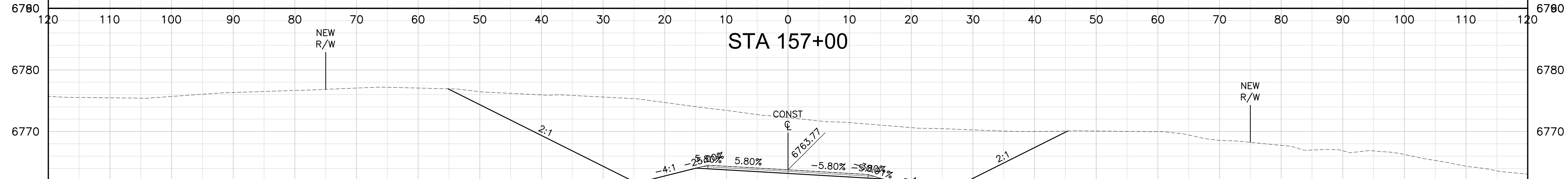
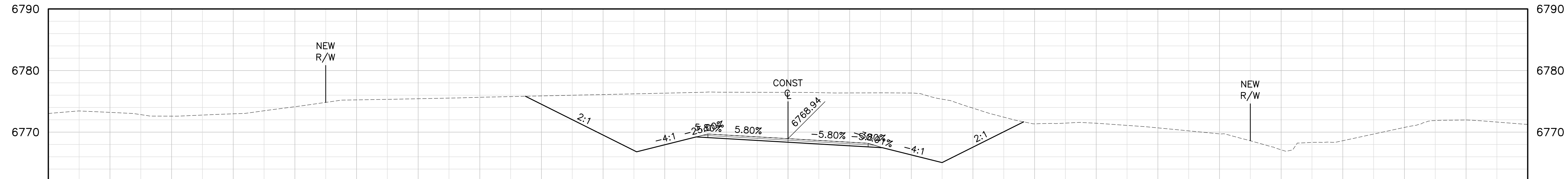
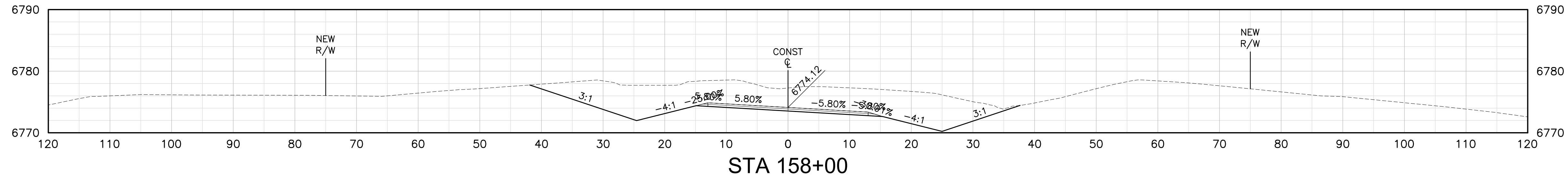
N8066(3)1,2&4 BLACK MESA


ROADWAY CROSS SECTIONS

PROJECT MANAGER: AJS	DATE: 4/26	DRAWING	SHEET
LEAD DESIGNER: IBM	DATE: 4/26	X77	77 of 80
ASBUILT BY:	DATE:		
SCALE: 1"=10' (H) / 1"=10' (V)			

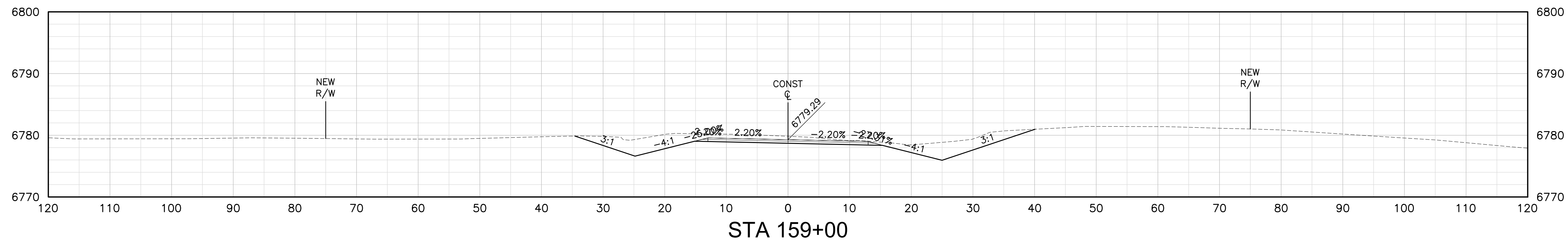
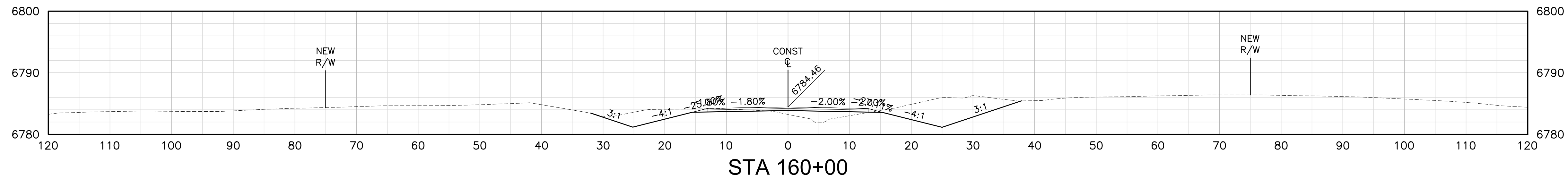
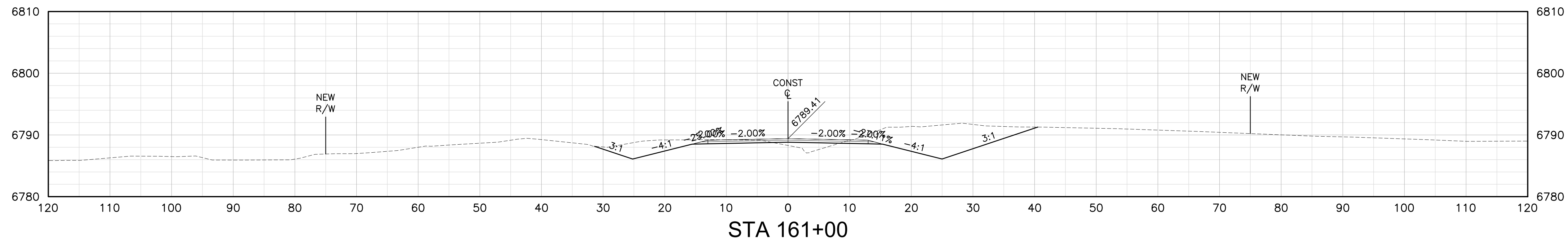
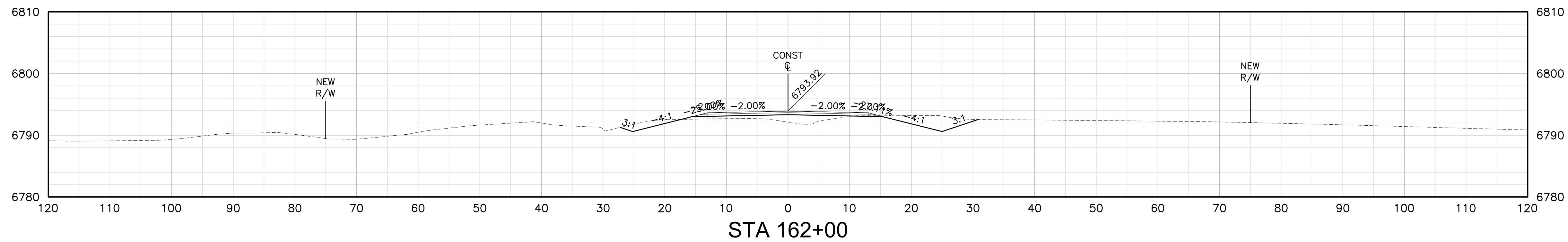
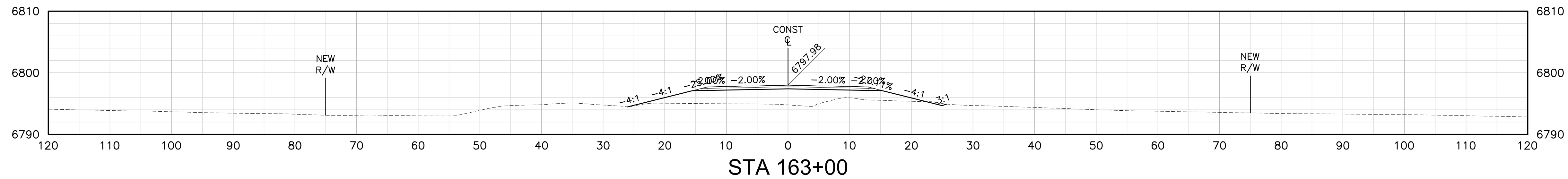
J:\2017\1017064.17\_NDOT\_BLACK\_MESA\CAD\17064\_17-XS.DWG Apr. 15, 2026 10:19 AM


STATE	PROJECT	SHEET NUMBER
AZ	N8066(3)1,2&4 BLACK MESA	78



<b>DIBBLE</b>		FOR INFORMATION ONLY	
△	REVISION	BY	DATE
		NAVAJO NATION DIVISION OF TRANSPORTATION	
N8066(3)1,2&4 BLACK MESA			
ROADWAY CROSS SECTIONS			
PROJECT MANAGER: AJS	DATE: 4/26	DRAWING	SHEET
LEAD DESIGNER: IBM	DATE: 4/26	X78	78 of 80
ASBUILT BY:	DATE:		
SCALE: 1"=10' (H) / 1"=10' (V)			

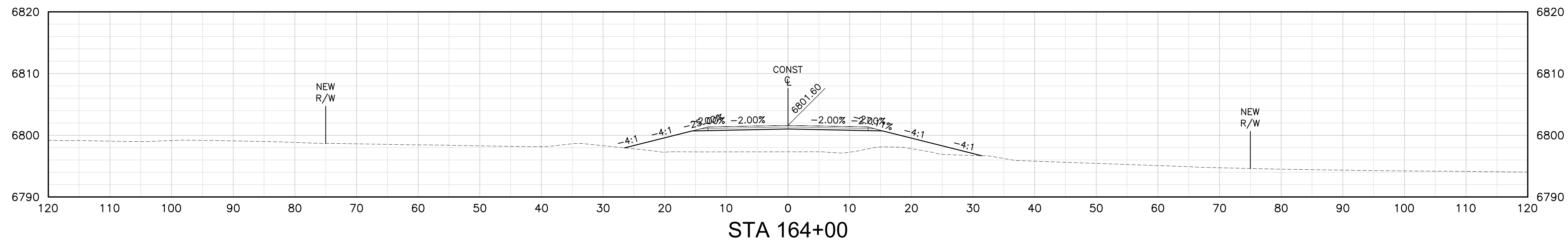
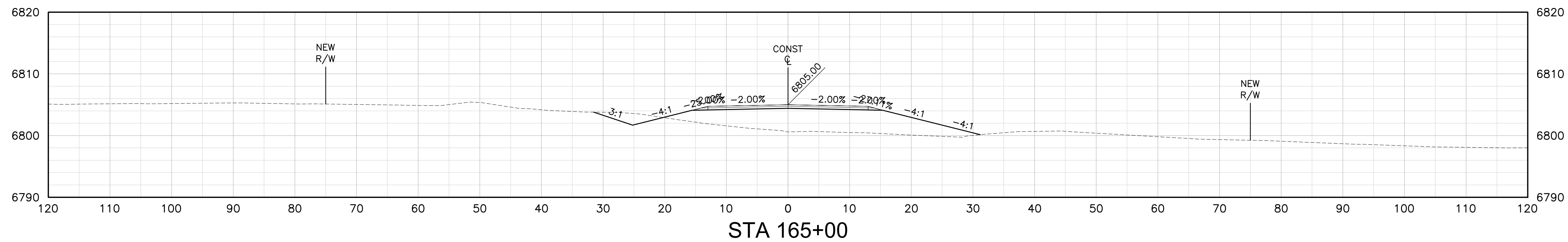
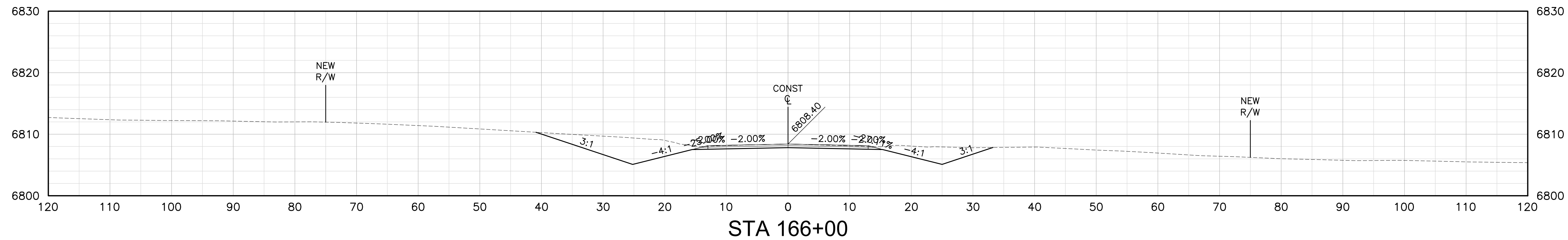
I:\2017\1017064.17\_NDOT\_BLACK\_MESA\CAD\17064\_17-XS.DWG Apr. 15, 2026 10:19 AM



<b>DIBBLE</b>		FOR INFORMATION ONLY	
		NAVAJO NATION DIVISION OF TRANSPORTATION <b>NAVAJO D.O.T.</b>	
N8066(3)1,2&4 BLACK MESA			
ROADWAY CROSS SECTIONS			
PROJECT MANAGER: AJS	DATE: 4/26	DRAWING	SHEET
LEAD DESIGNER: IBM	DATE: 4/26	X79	79 OF 80
ASBUILT BY:	DATE:		
SCALE: 1"=10' (H) / 1"=10' (V)			


I:\2017\1017064.17\_NDOT\_BLACK\_MESA\CAD\17064\_17\_XS.DWG Apr. 15, 2026, 10:20 AM

STATE	PROJECT	SHEET NUMBER
AZ	N8066(3)1,2&4 BLACK MESA	80



**DIBBLE**

FOR INFORMATION ONLY



N8066(3)1,2&4 BLACK MESA

ROADWAY CROSS SECTIONS

PROJECT MANAGER: AJS	DATE: 4/26	DRAWING	SHEET
LEAD DESIGNER: IBM	DATE: 4/26	X80	80 OF 80
ASBUILT BY:	DATE:		
SCALE: 1"=10' (H) / 1"=10' (V)			

I:\2017\1017064.17\_NDOT\_BLACK\_MESA\CAD\17064\_17\_XS.DWG Apr. 15, 2016 10:20 AM