

PROJECT N8084(1)1,2&4

NAVAJO NATION DIVISION OF TRANSPORTATION

ROUTE



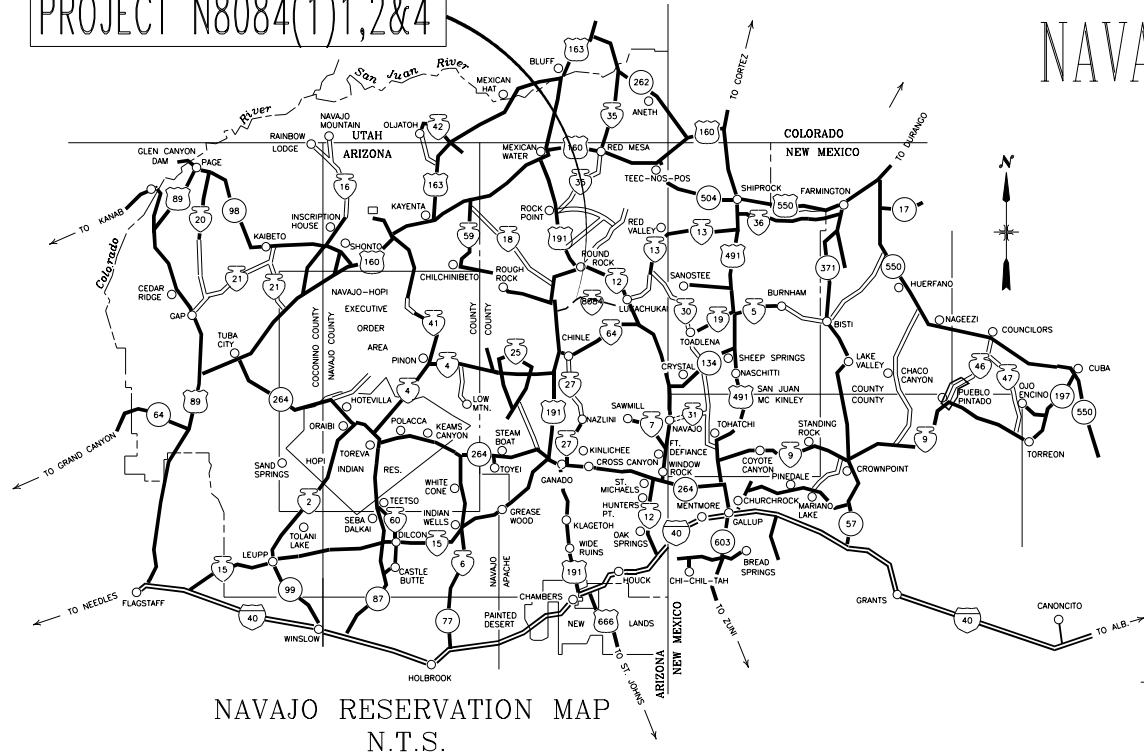
4.655 km

I.D. No. N35243

PROJECT:

N8084(1)1,2&4

GRADE, DRAIN, AGGREGATE SURFACE COURSE,
BRIDGE CONSTRUCTION,
AND MISCELLANEOUS CONSTRUCTION

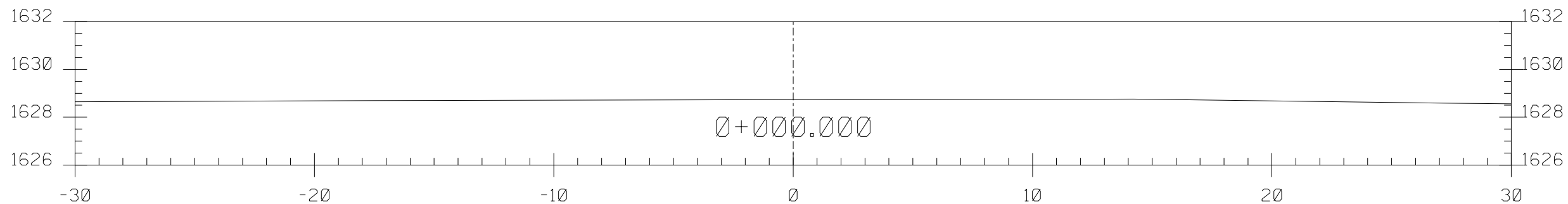
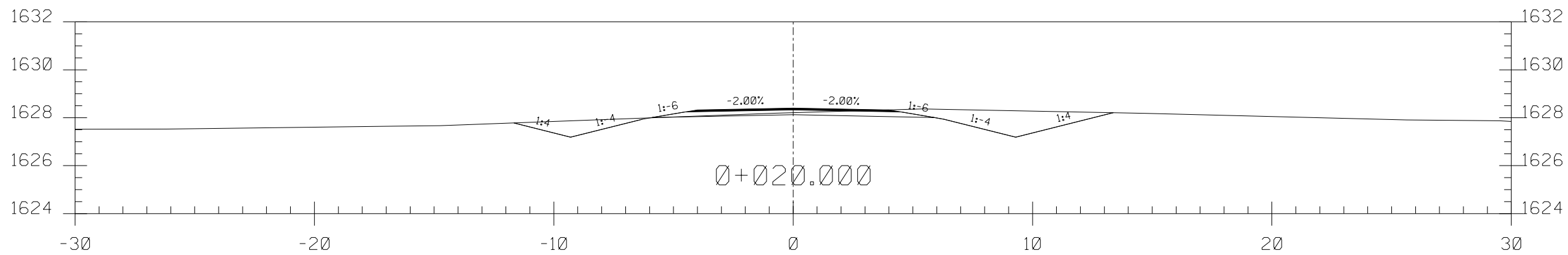
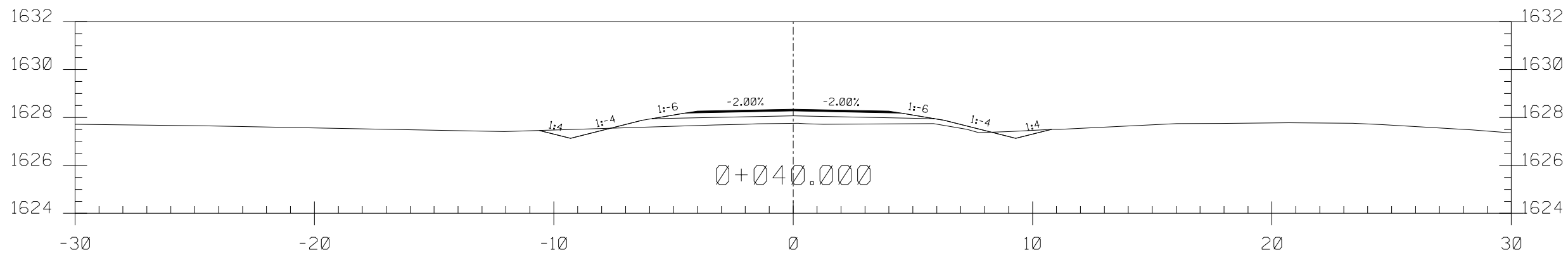
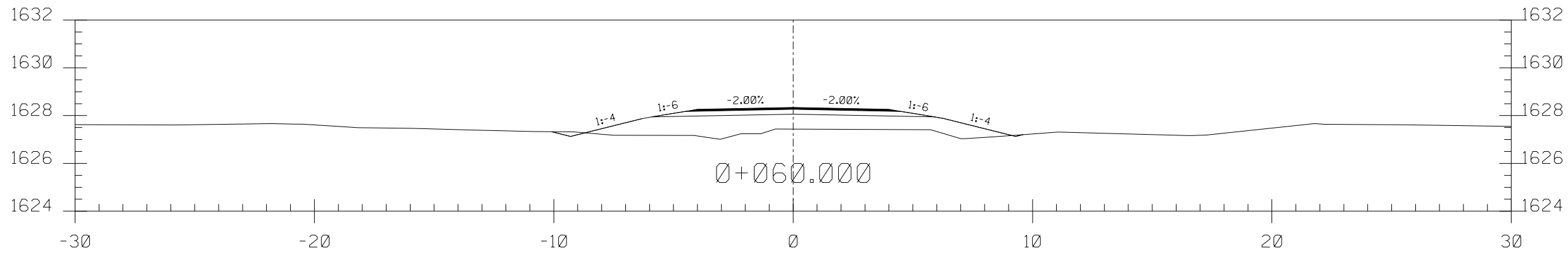


ROADWAY CROSS SECTIONS

N8084(1)1,2&4 MANY FARMS CROSS SECTIONS	
DATE: 5/4/2026	DIBBLE [Logo]
DWG: 1	

FOR
INFORMATION
ONLY

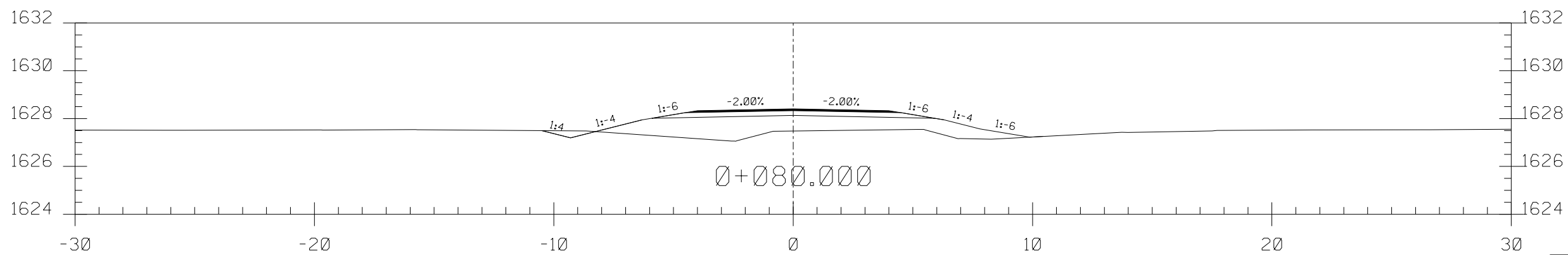
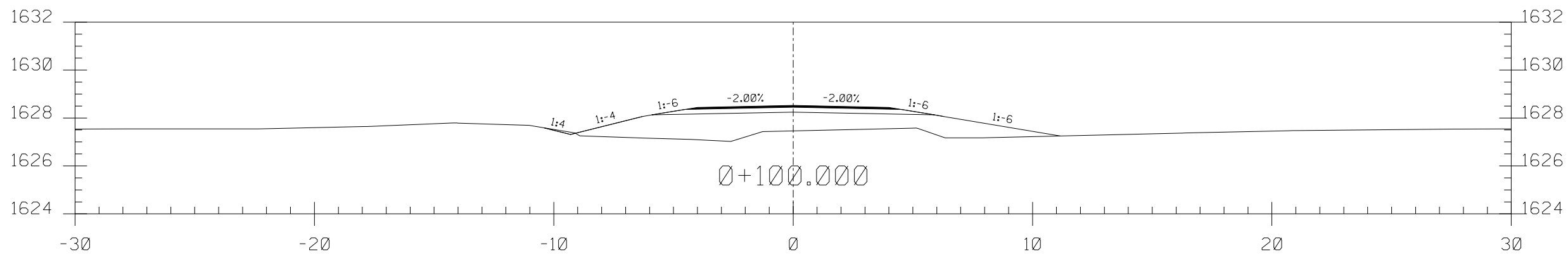
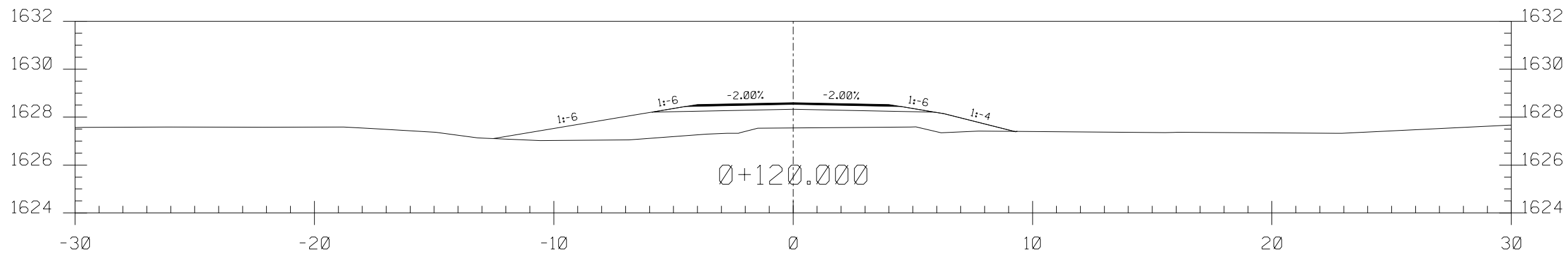
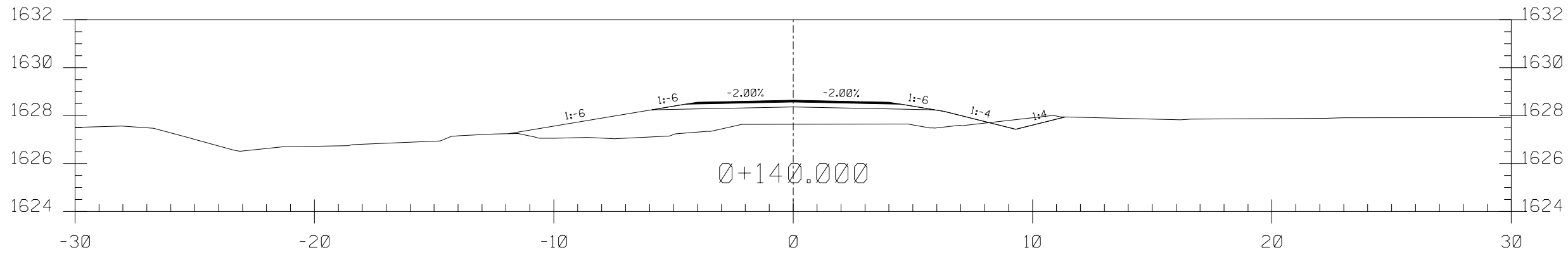
J:\2017\1017064.19_NDOT_Many_Farms\CAD\Reference\17064_19-XS.dgn



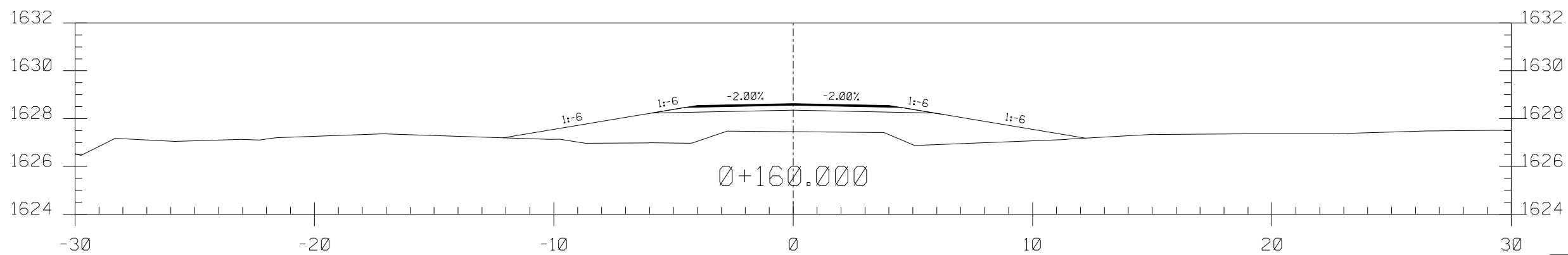
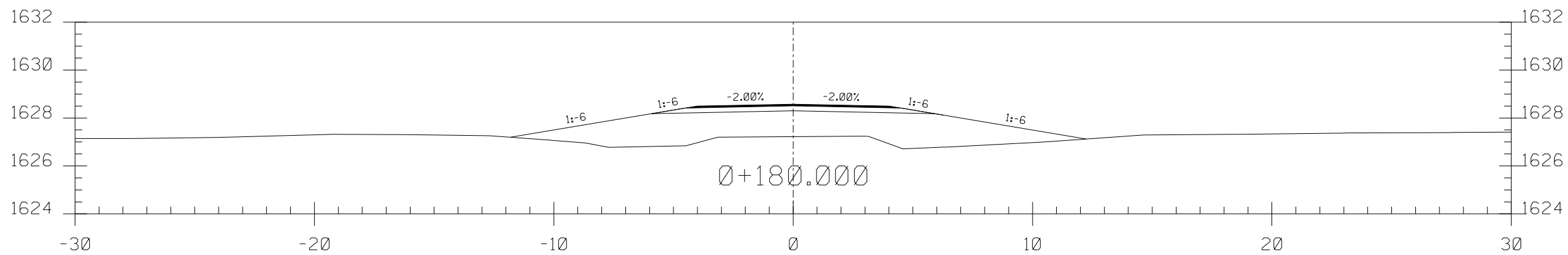
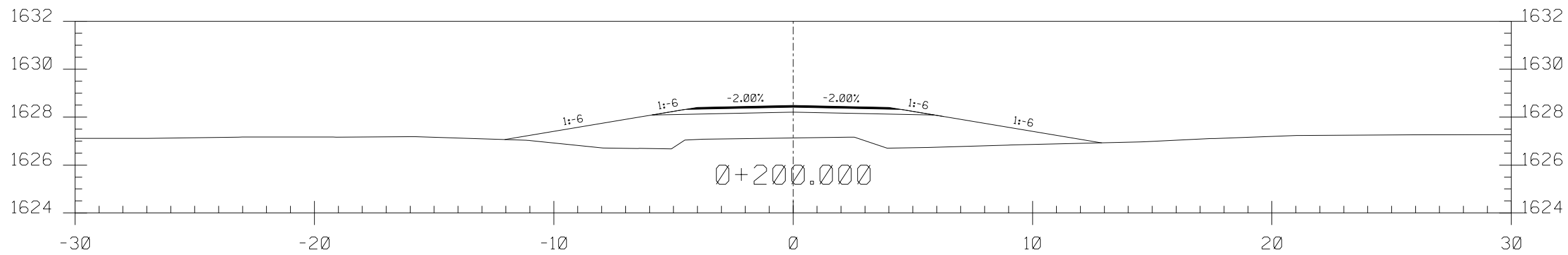
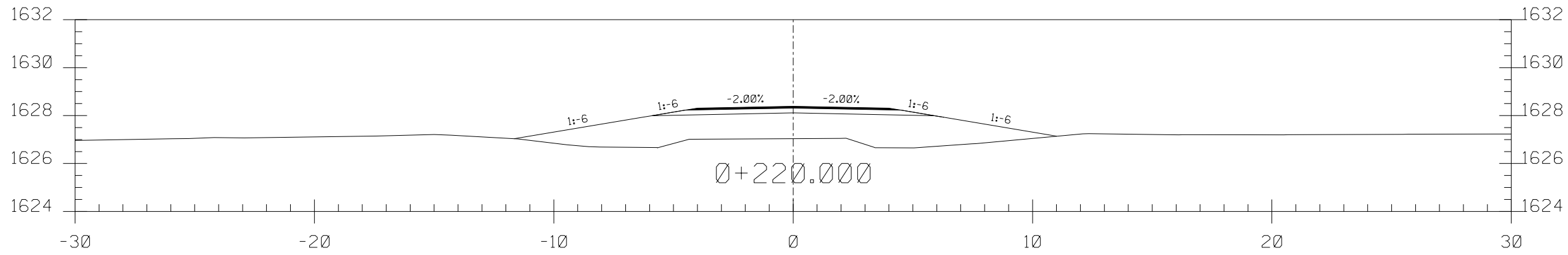
N8084(1)1,2&4 MANY FARMS CROSS SECTIONS	
DATE: 5/4/2026	DIBBLE [Redacted]
DWG: 2	

FOR
INFORMATION
ONLY

J:\2017\1017064.19_NDOT_Many_Farms\CAD\Reference\17064_19_XS.dgn



N8084(1)1,2&4 MANY FARMS CROSS SECTIONS		FOR INFORMATION ONLY
DATE: 5/4/2026	DIBBLE [Redacted]	
DWG: 3		

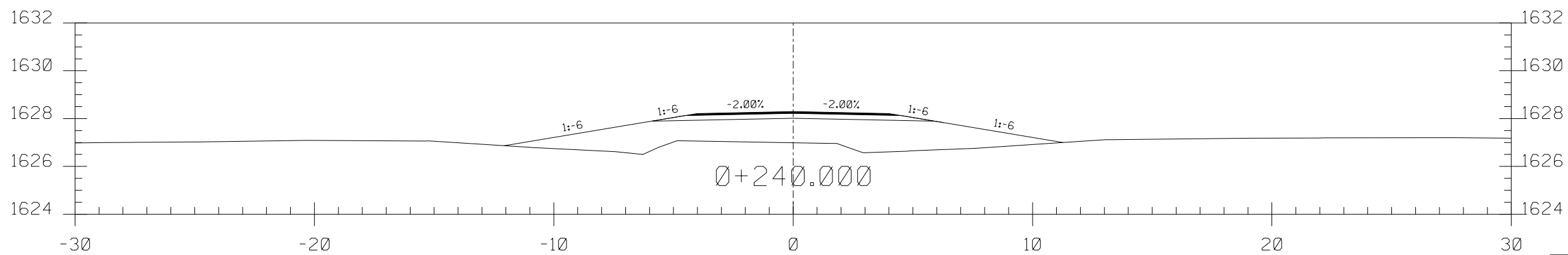
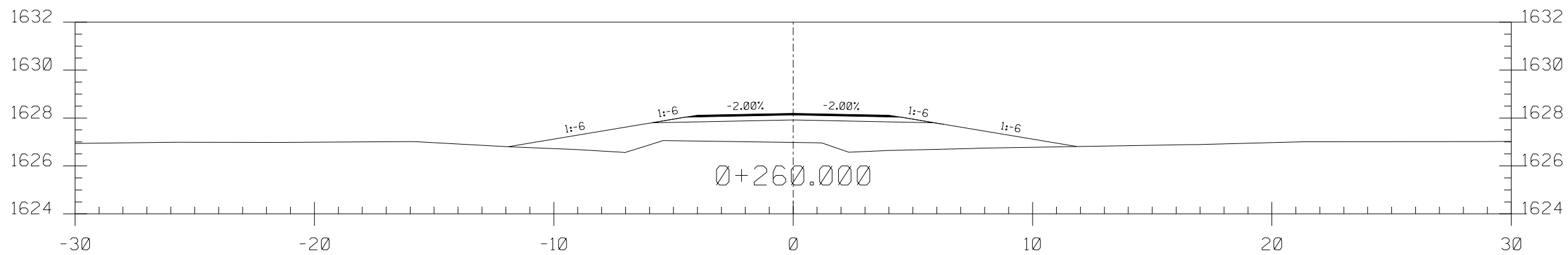
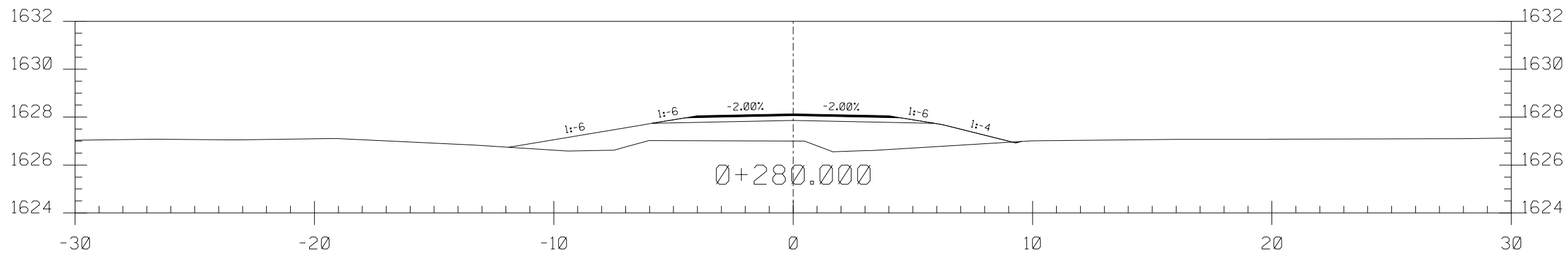
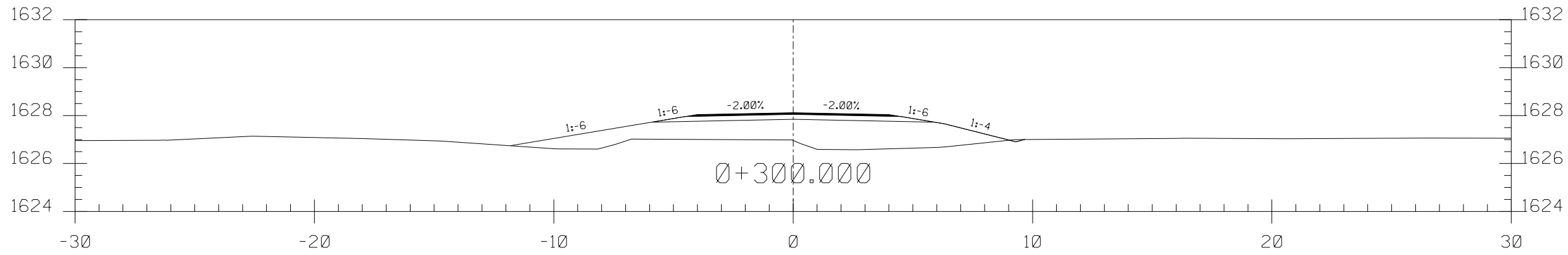


N8084(1)1,2&4 MANY FARMS CROSS SECTIONS	
DATE: 5/4/2026	DIBBLE [Redacted]
DWG: 4	

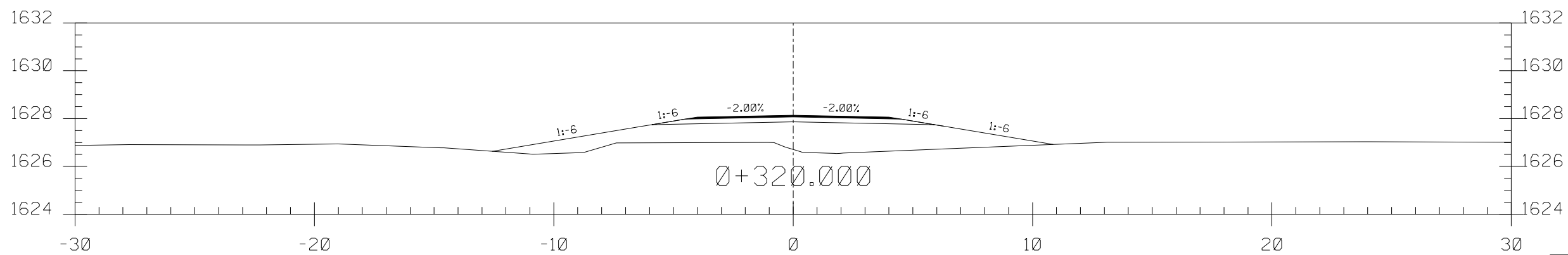
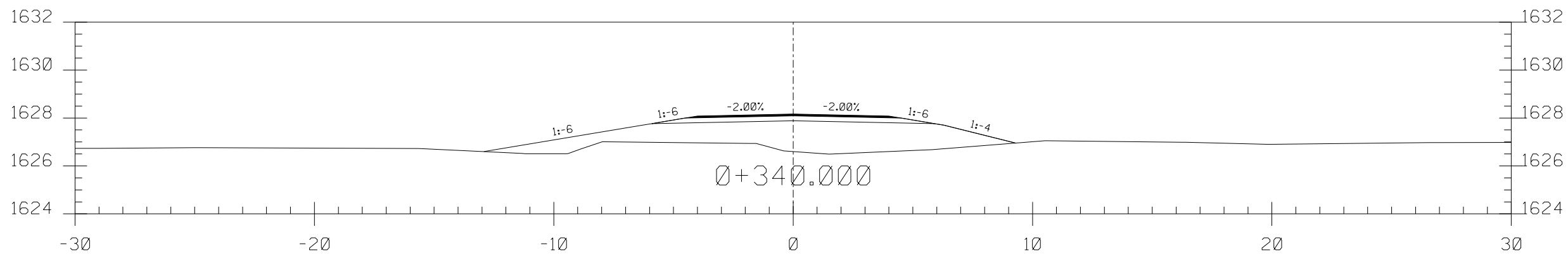
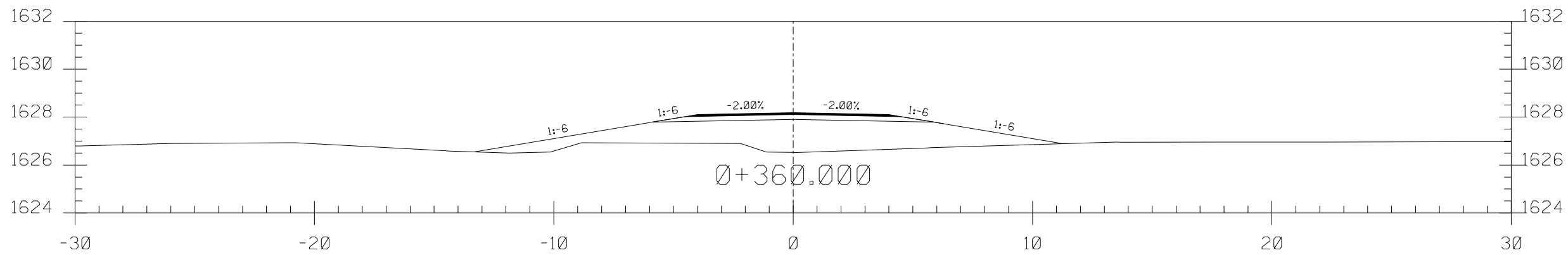
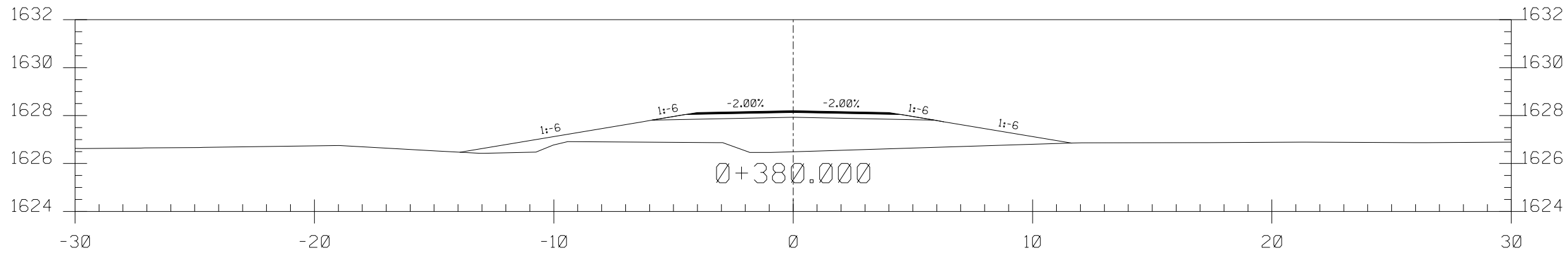
FOR
INFORMATION
ONLY

J:\2017\1017064.19_NDOT_Many_Farms\CAD\Reference\17064_19-XS.dgn

J:\2017\1017064.19_NDOT_Many_Farms\CAD\Reference\17064_19-XS.dgn



N8084(1)1,2&4 MANY FARMS CROSS SECTIONS		FOR INFORMATION ONLY
DATE: 5/4/2026	DIBBLE [Redacted]	
DWG: 5		

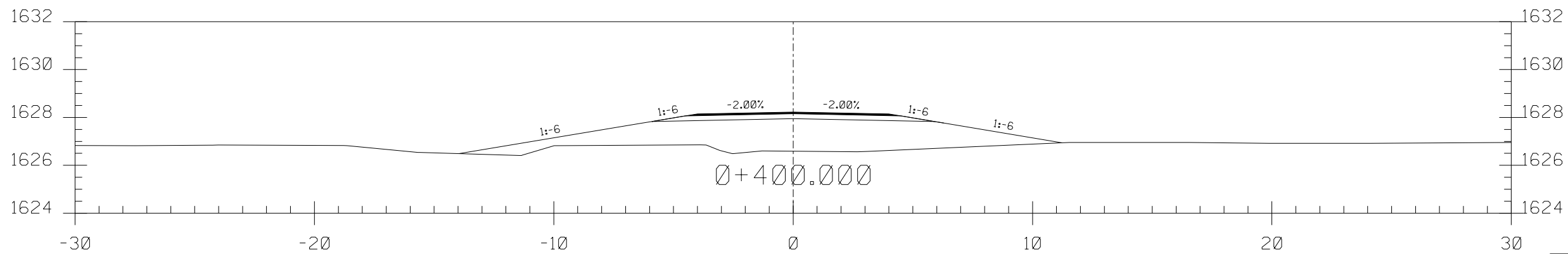
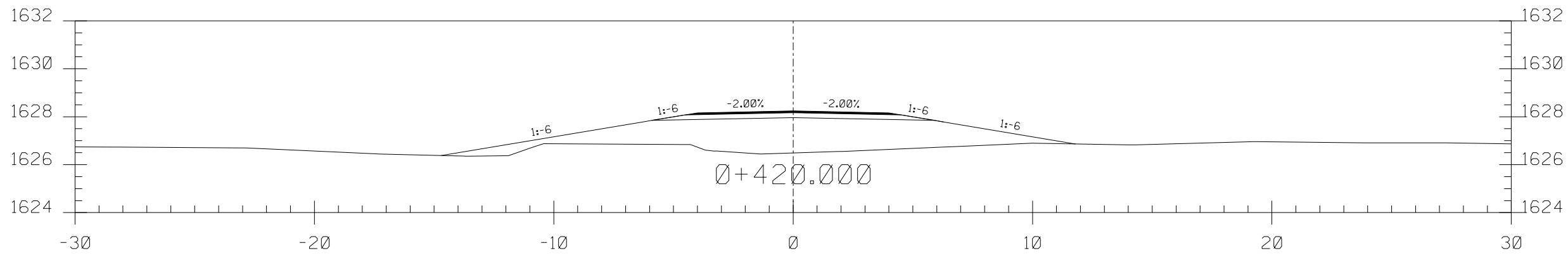
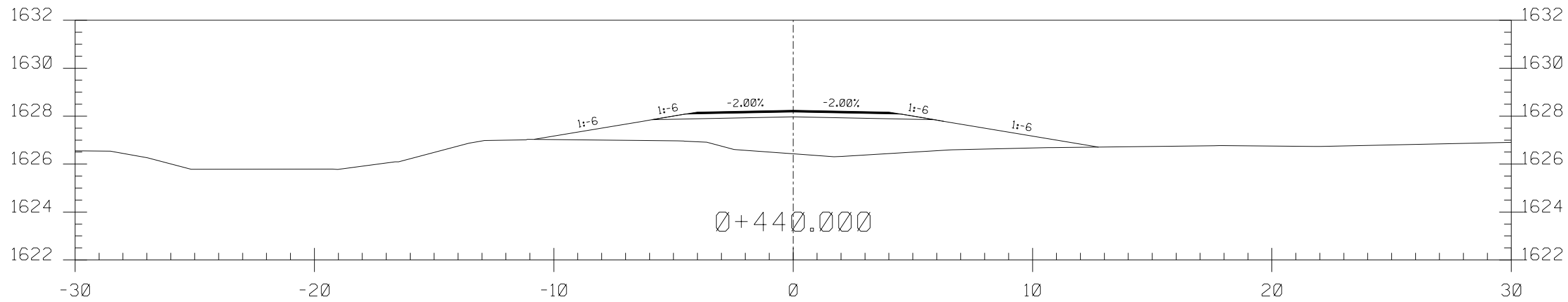


N8084(1)1,2&4 MANY FARMS CROSS SECTIONS	
DATE: 5/4/2026	DIBBLE [Redacted]
DWG: 6	

FOR
INFORMATION
ONLY

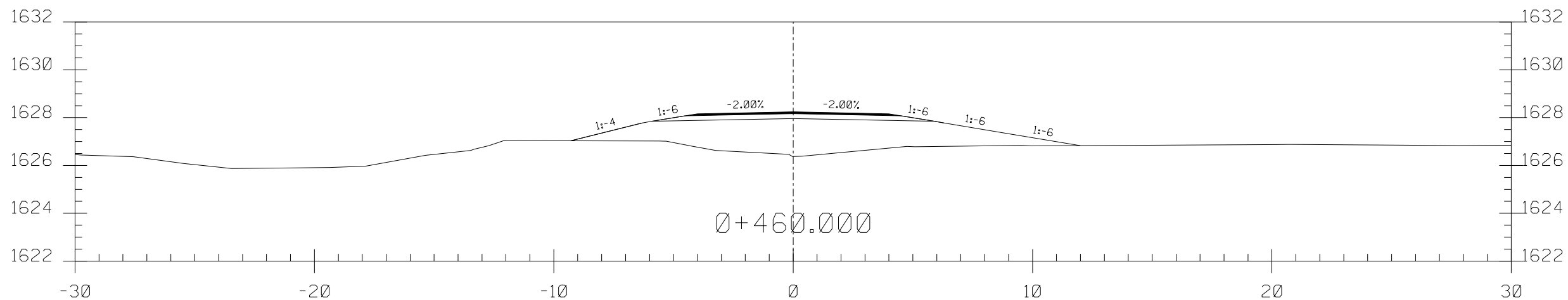
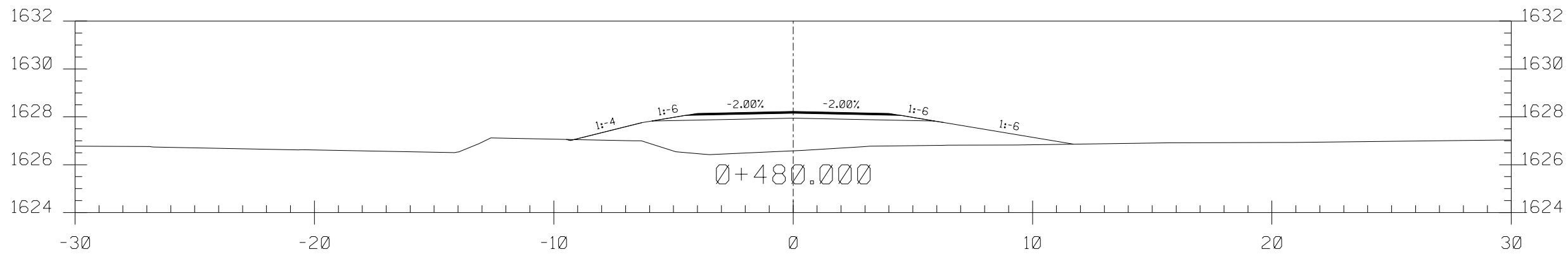
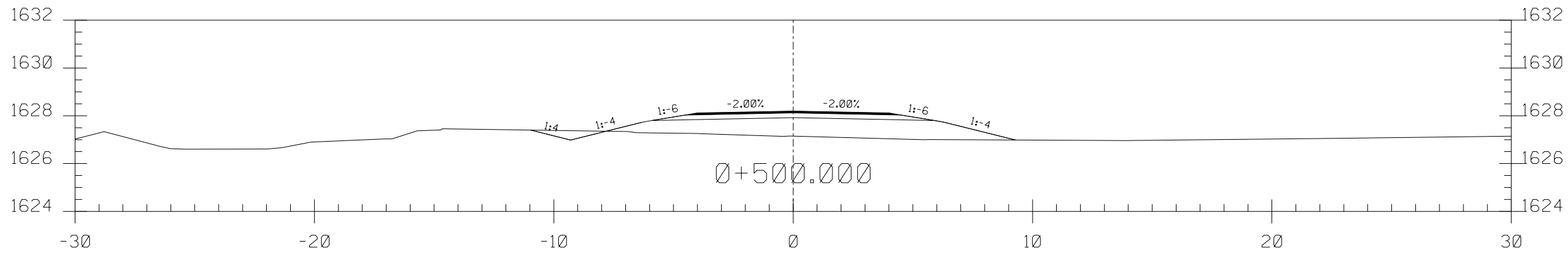
J:\2017\1017064.19_NDOT_Many_Farms\CAD\Reference\17064_19-XS.dgn

J:\2017\1017064.19_NDOT_Many_Farms\CAD\Reference\17064_19-XS.dgn



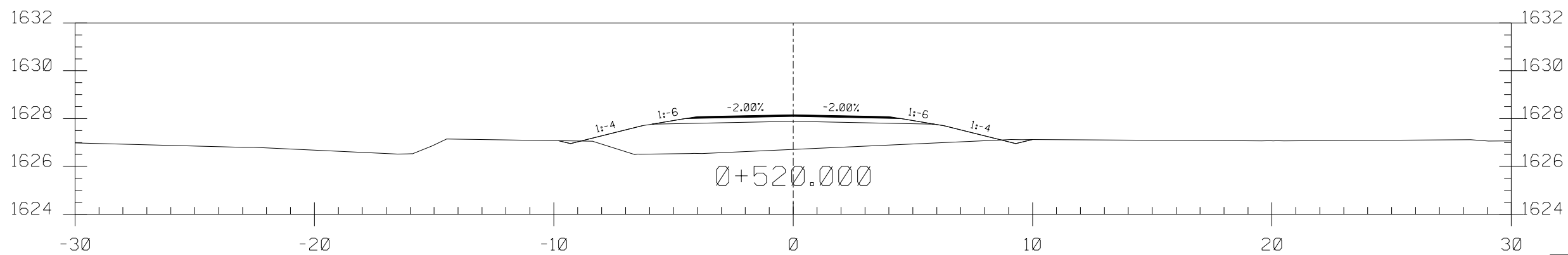
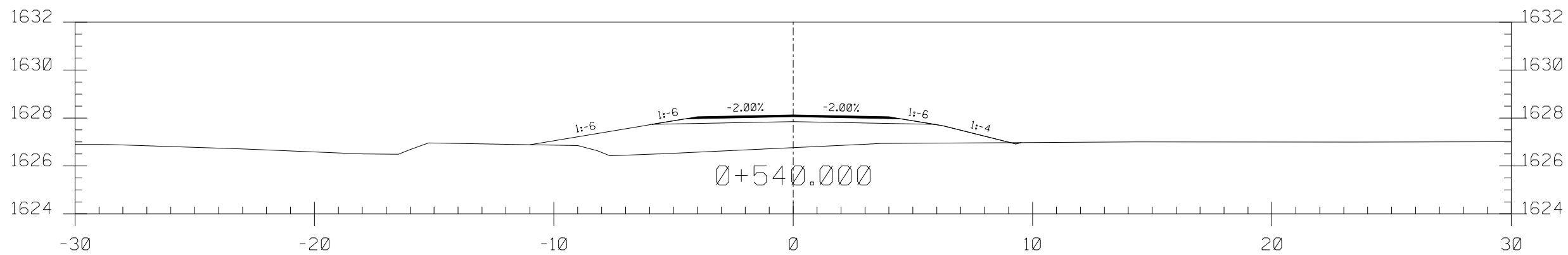
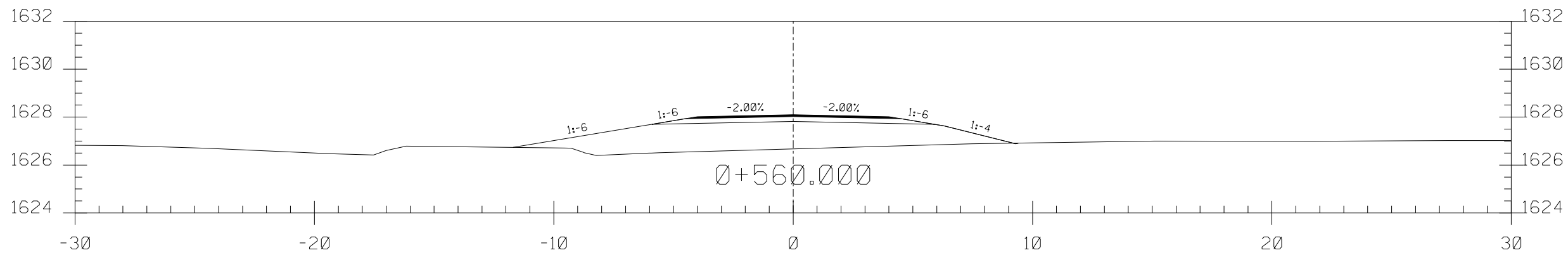
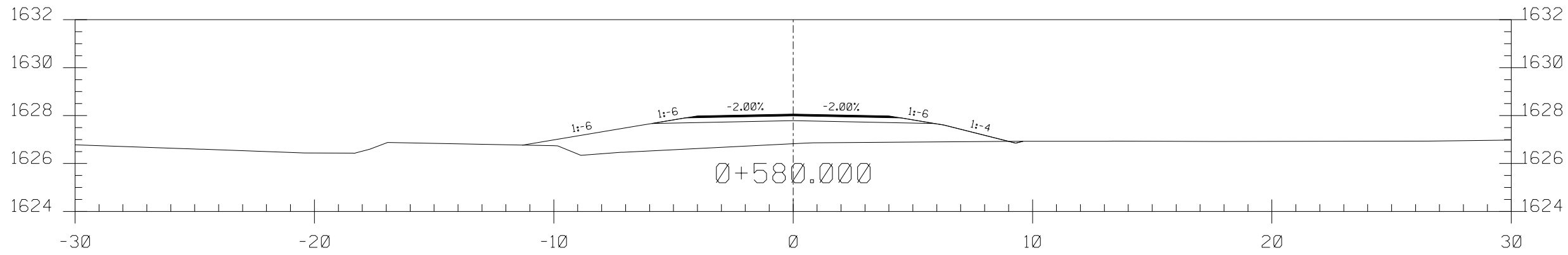
N8084(1)1,2&4 MANY FARMS CROSS SECTIONS		FOR INFORMATION ONLY
DATE: 5/4/2026	DIBBLE [Redacted]	
DWG: 7		

J:\2017\1017064.19_NDOT_Many_Farms\CAD\Reference\17064_19-XS.dgn



N8084(1)1,2&4 MANY FARMS CROSS SECTIONS	
DATE: 5/4/2026	DIBBLE [Redacted]
DWG: 8	

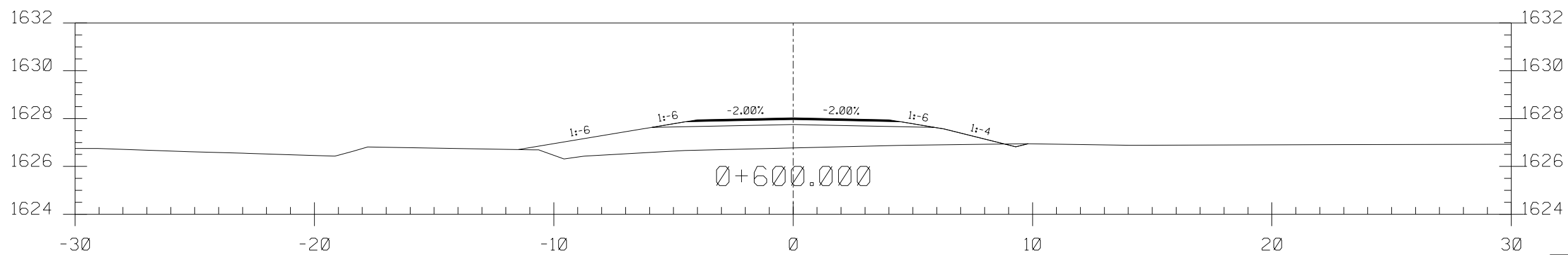
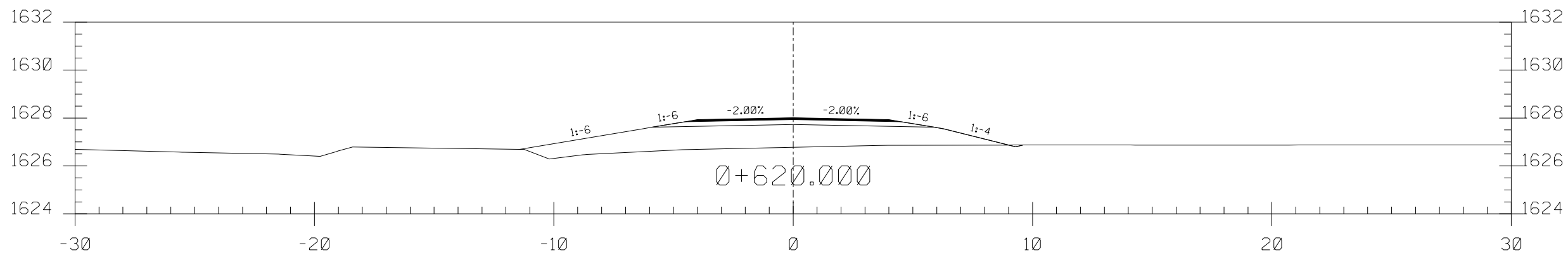
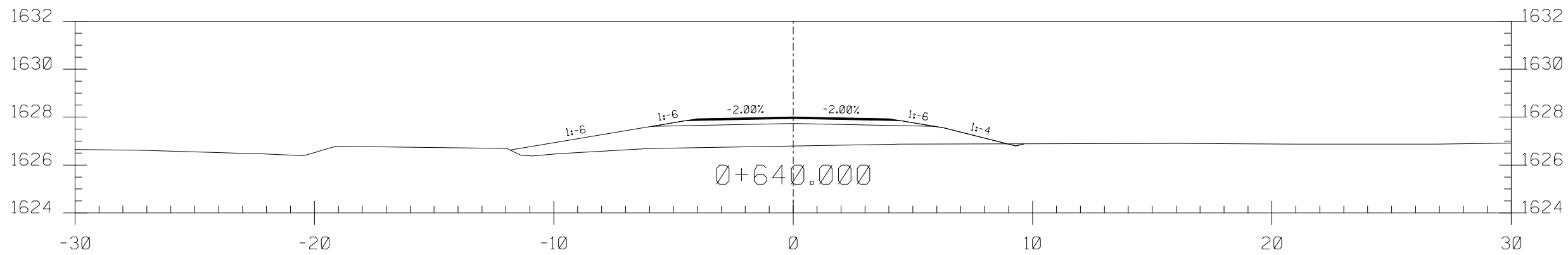
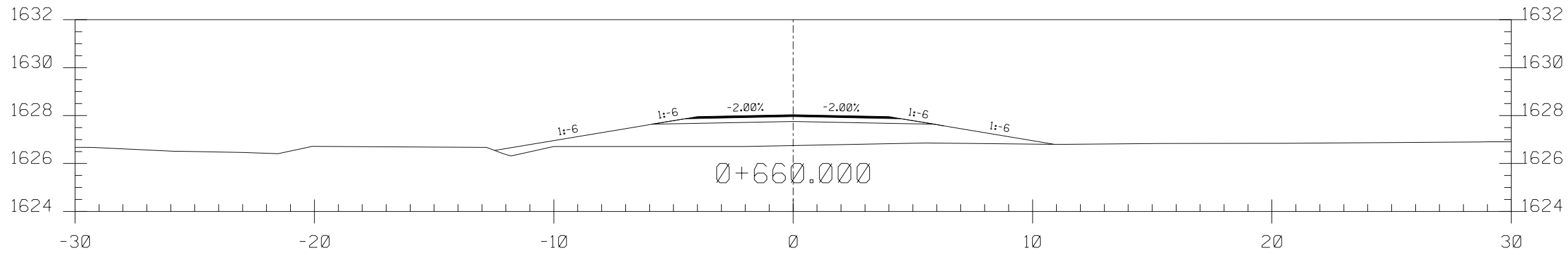
FOR
INFORMATION
ONLY



N8084(1)1,2&4 MANY FARMS CROSS SECTIONS	
DATE: 5/4/2026	DIBBLE [Redacted]
DWG: 9	

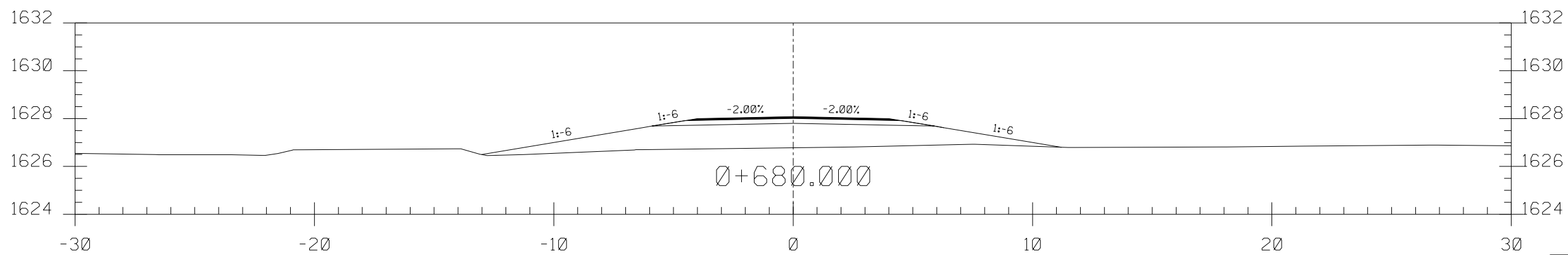
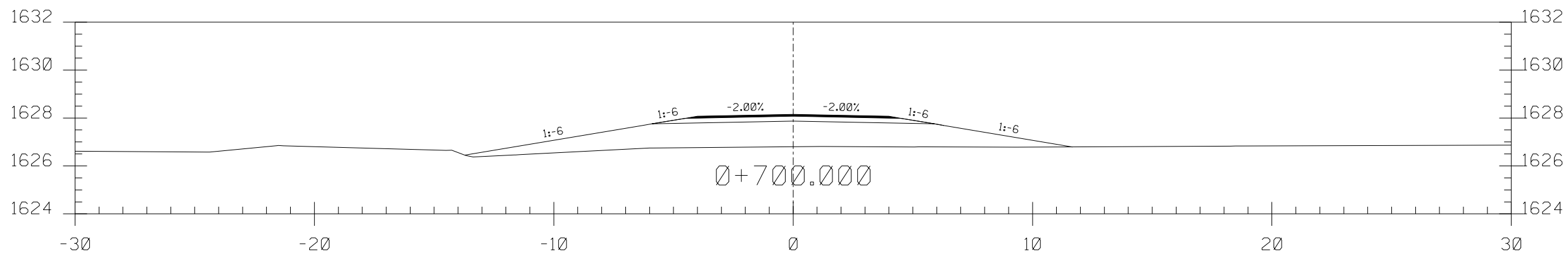
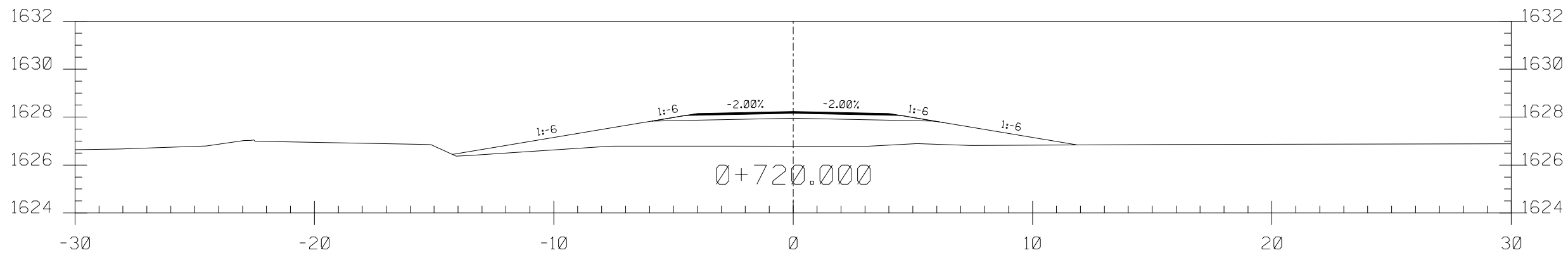
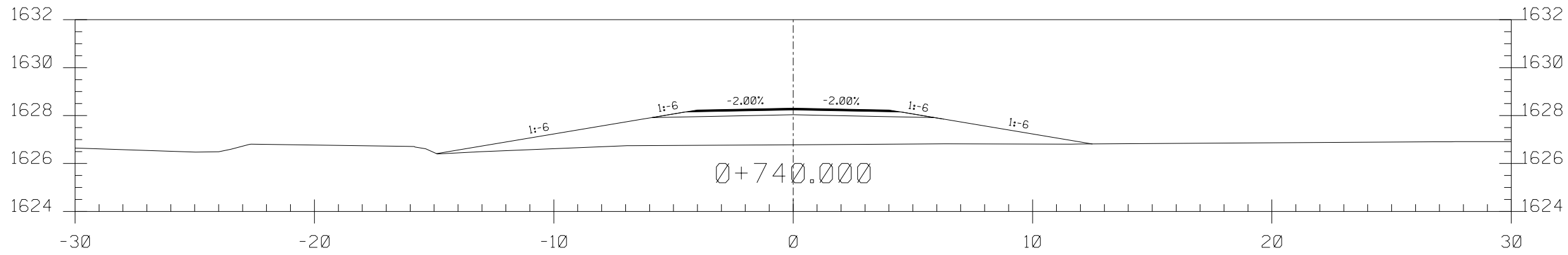
FOR
INFORMATION
ONLY

J:\2017\1017064.19_NDOT_Many_Farms\CAD\Reference\17064_19-XS.dgn



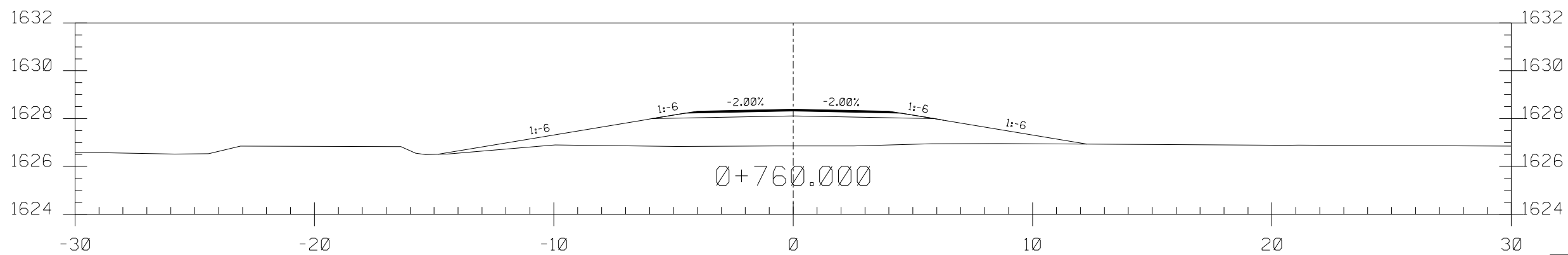
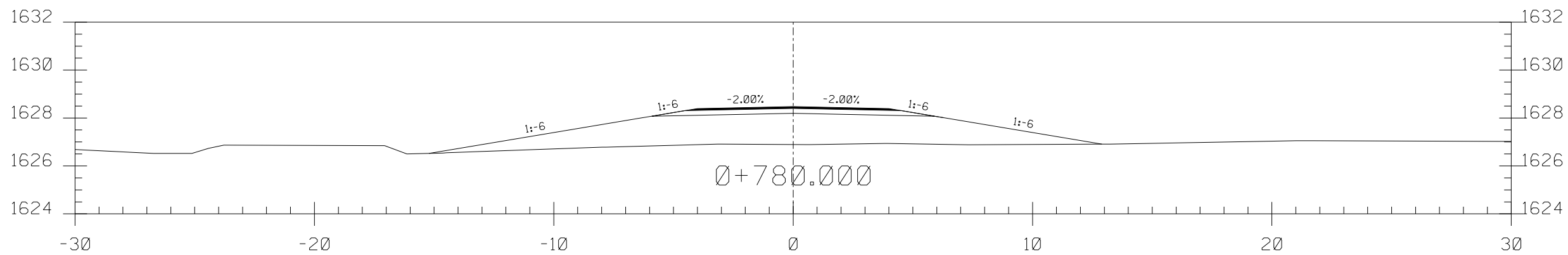
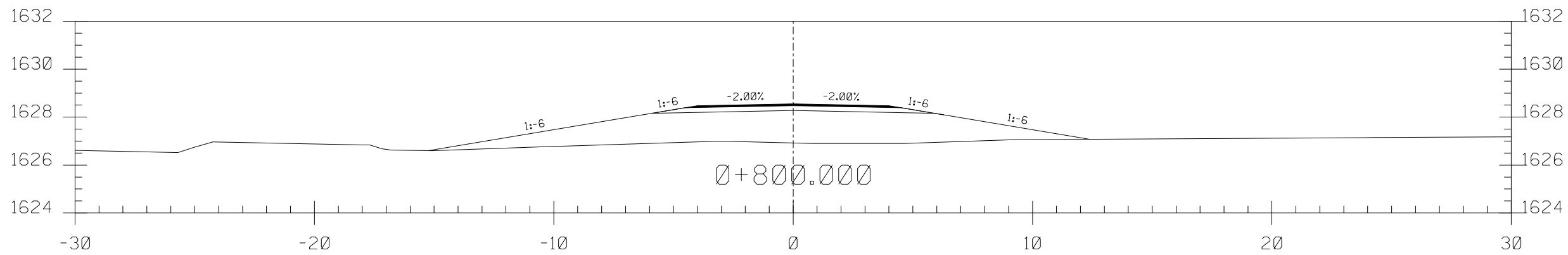
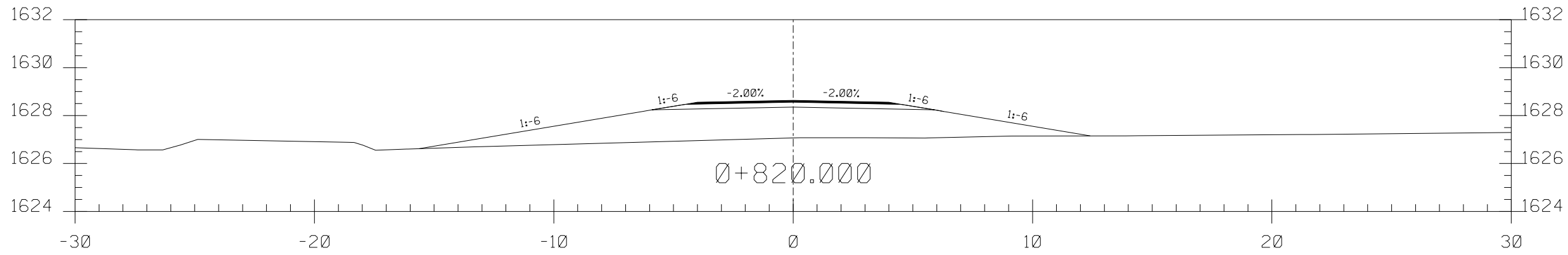
N8084(1)1,2&4 MANY FARMS CROSS SECTIONS		FOR INFORMATION ONLY
DATE: 5/4/2026	DIBBLE [Redacted]	
DWG: 10		

FOR
INFORMATION
ONLY



N8084(1)1,2&4 MANY FARMS CROSS SECTIONS		FOR INFORMATION ONLY
DATE: 5/4/2026	DIBBLE [Redacted]	
DWG: 11		

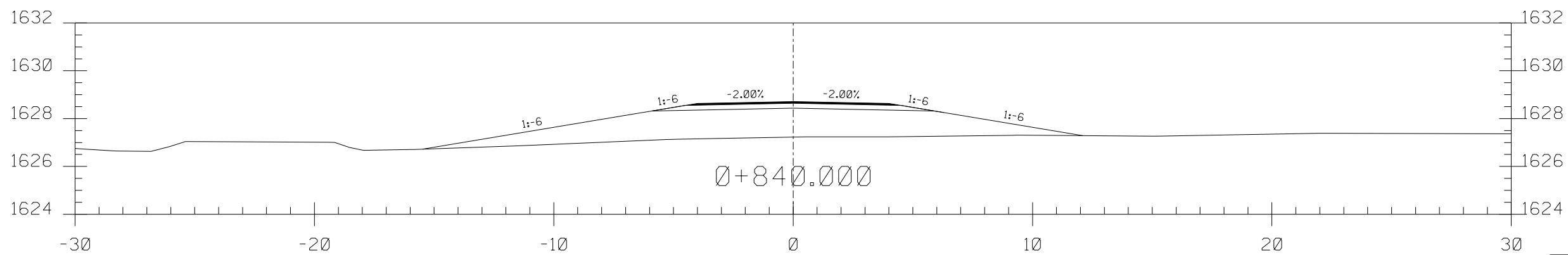
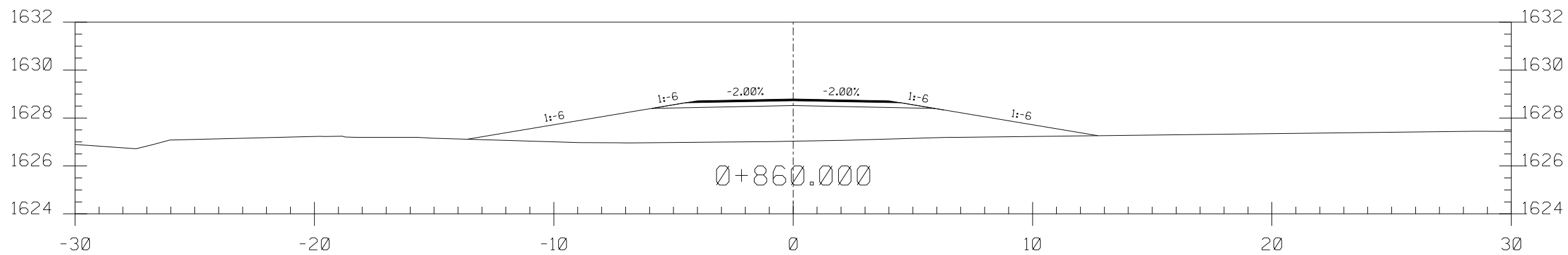
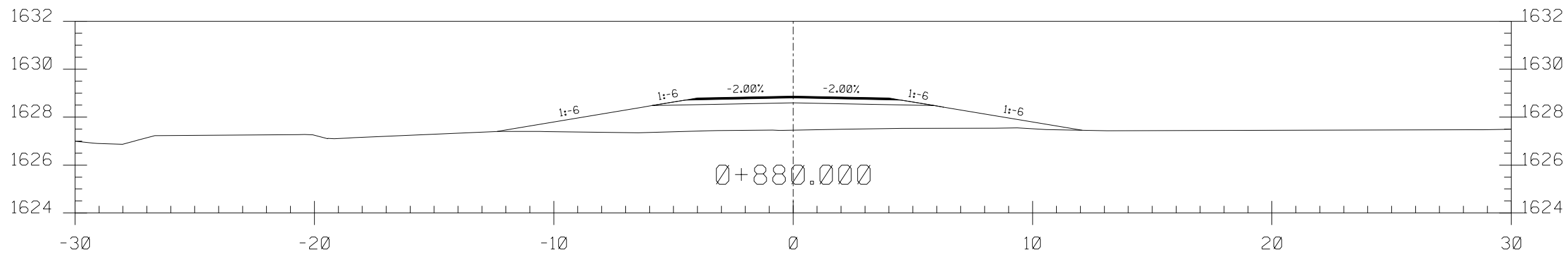
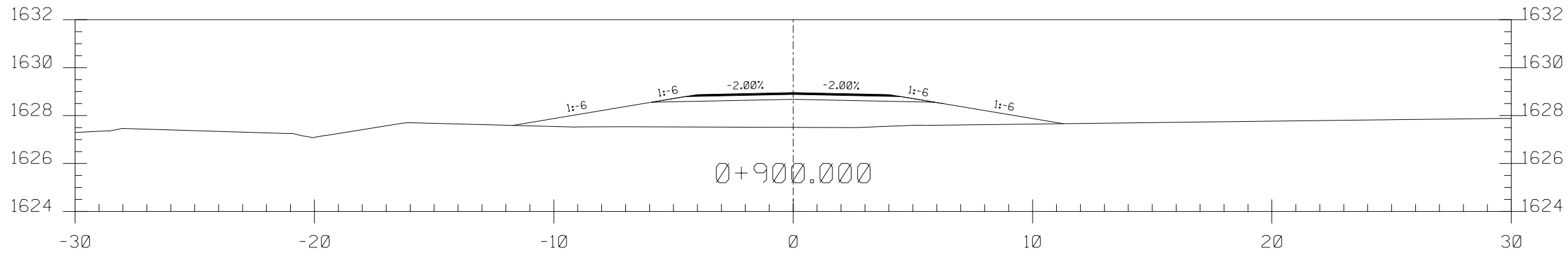
FOR
INFORMATION
ONLY



N8084(1)1,2&4 MANY FARMS CROSS SECTIONS	
DATE: 5/4/2026	DIBBLE [Redacted]
DWG: 12	

FOR
INFORMATION
ONLY

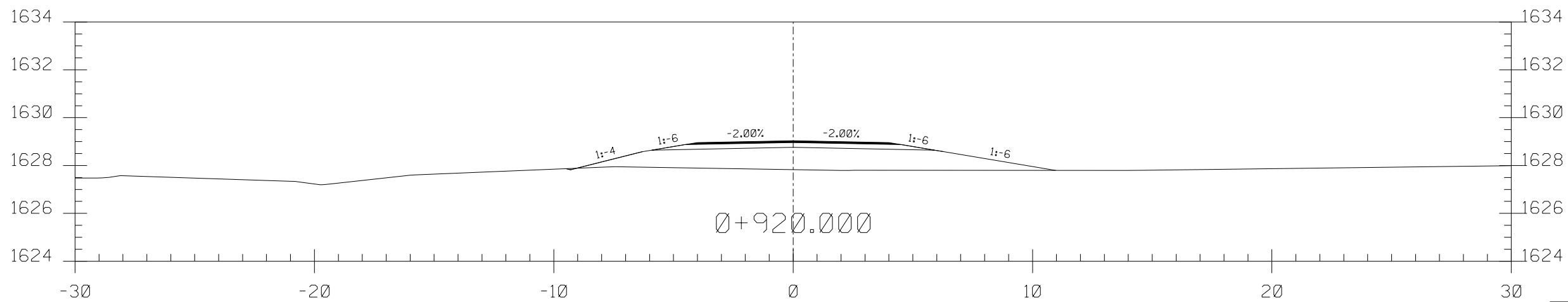
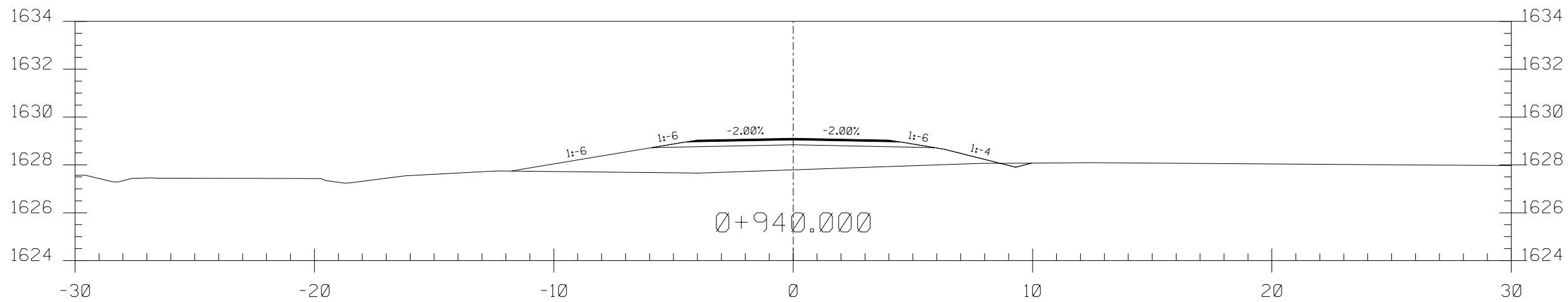
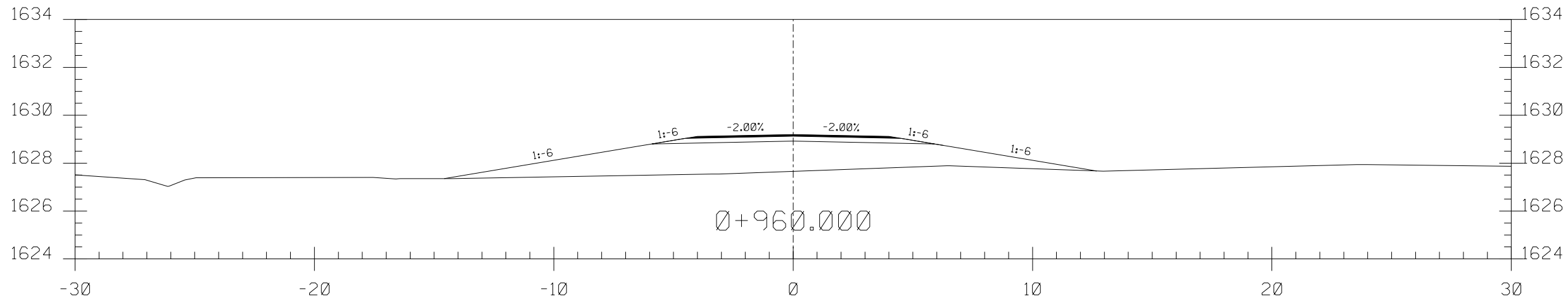
J:\2017\1017064.19_NDOT_Many_Farms\CAD\Reference\17064_19-XS.dgn



N8084(1)1,2&4 MANY FARMS CROSS SECTIONS	
DATE: 5/4/2026	DIBBLE [Redacted]
DWG: 13	

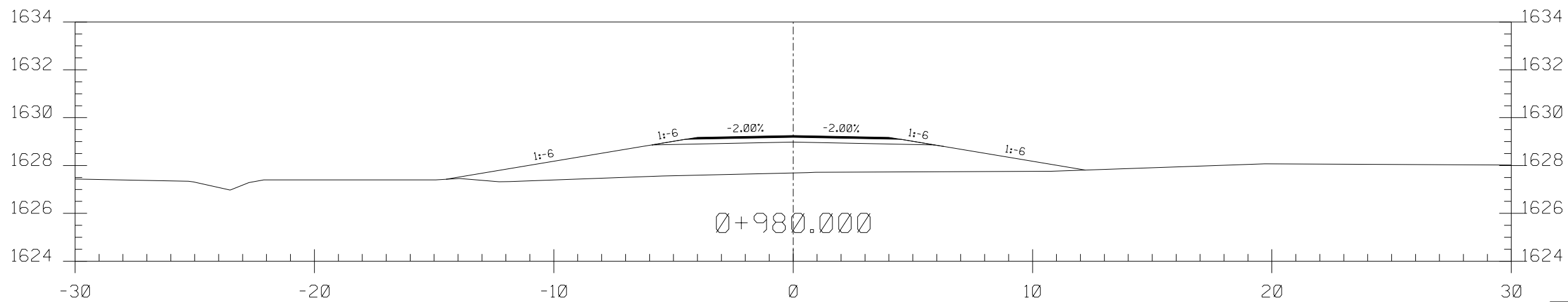
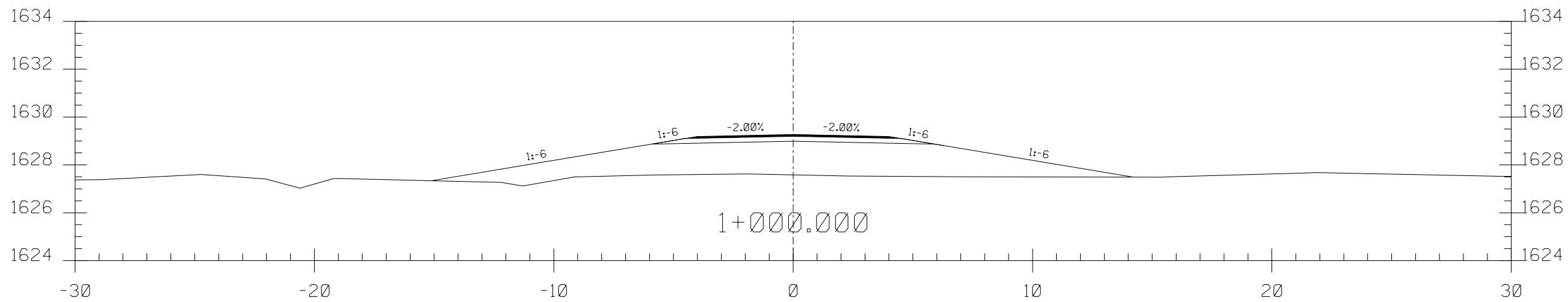
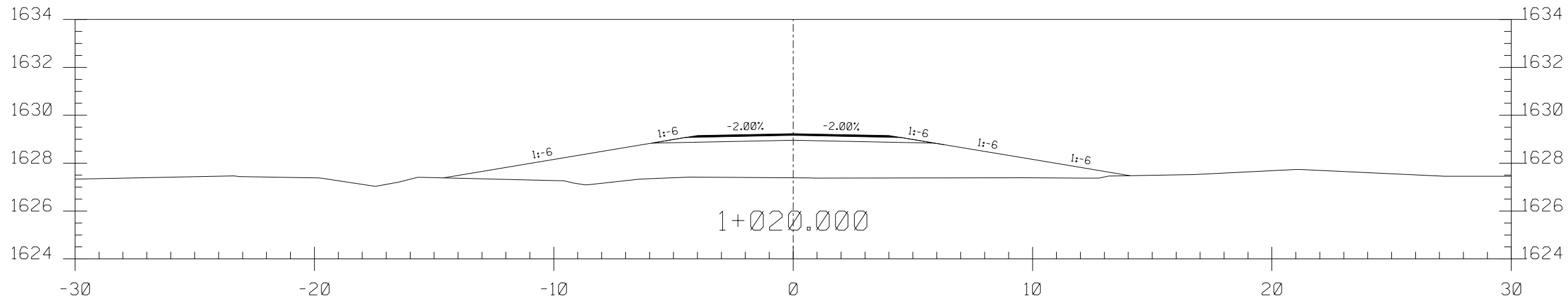
FOR
INFORMATION
ONLY

J:\2017\1017064.19_NDOT_Many_Farms\CAD\Reference\17064_19-XS.dgn



N8084(1)1,2&4 MANY FARMS CROSS SECTIONS	
DATE: 5/4/2026	DIBBLE [Redacted]
DWG: 14	

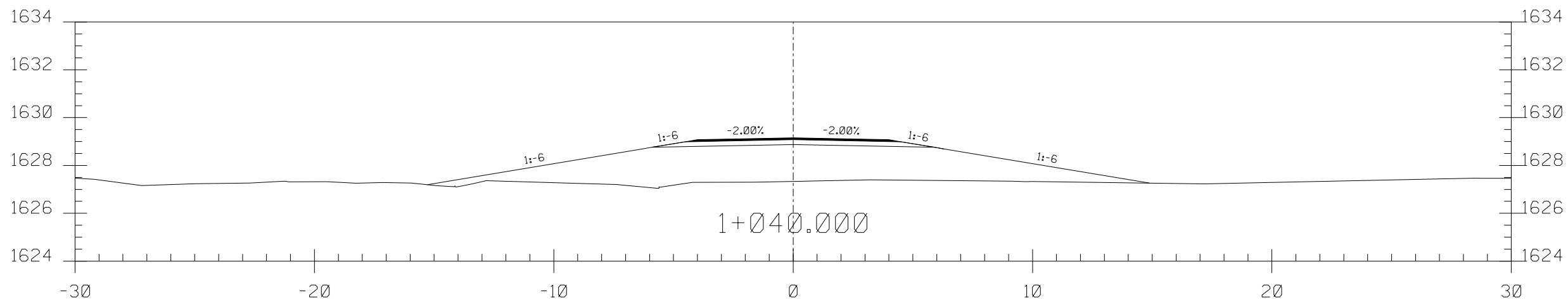
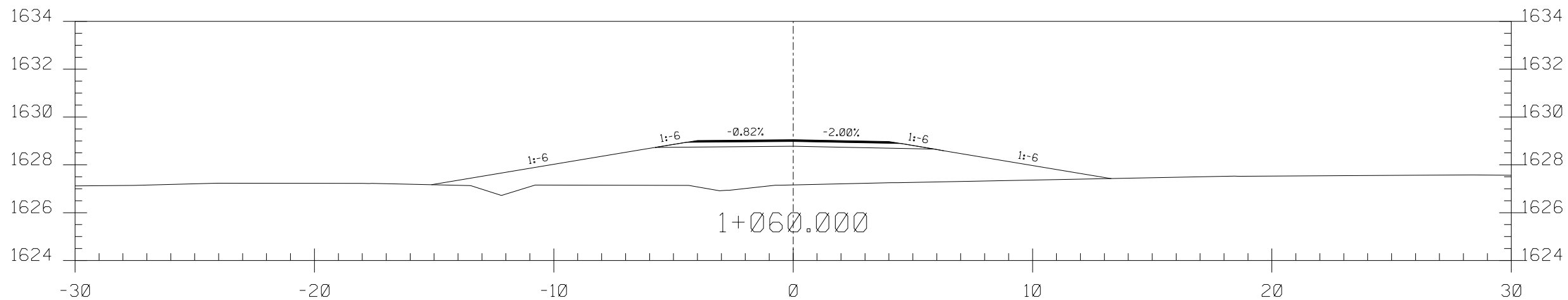
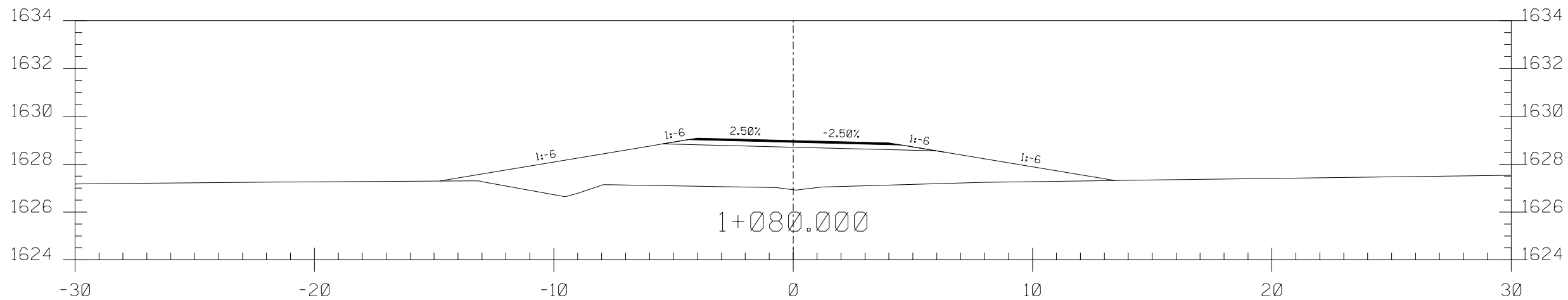
FOR
INFORMATION
ONLY



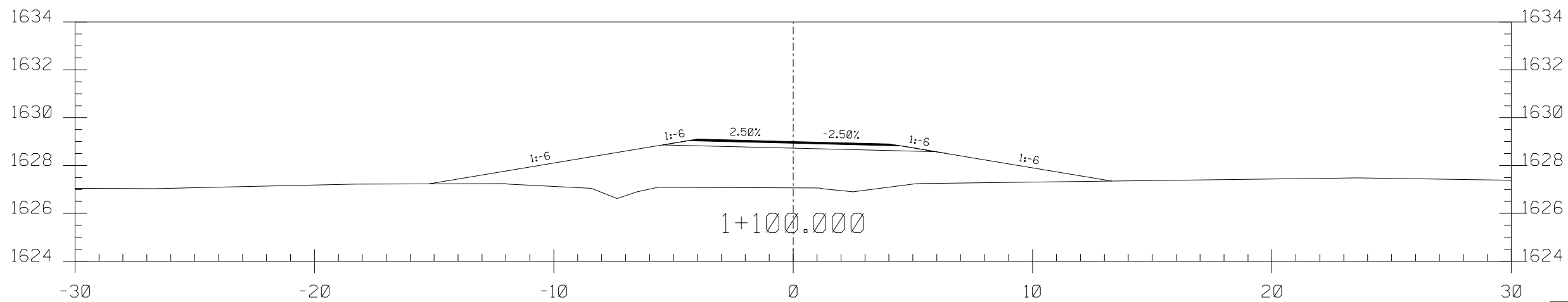
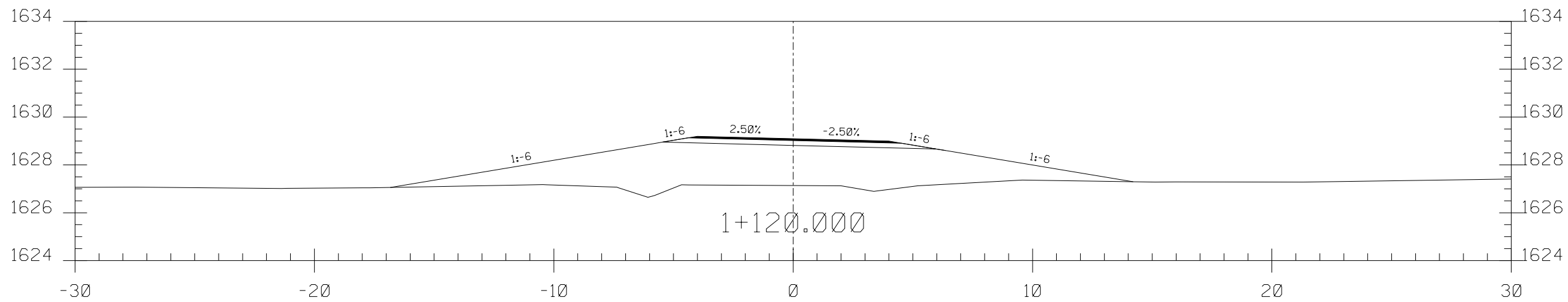
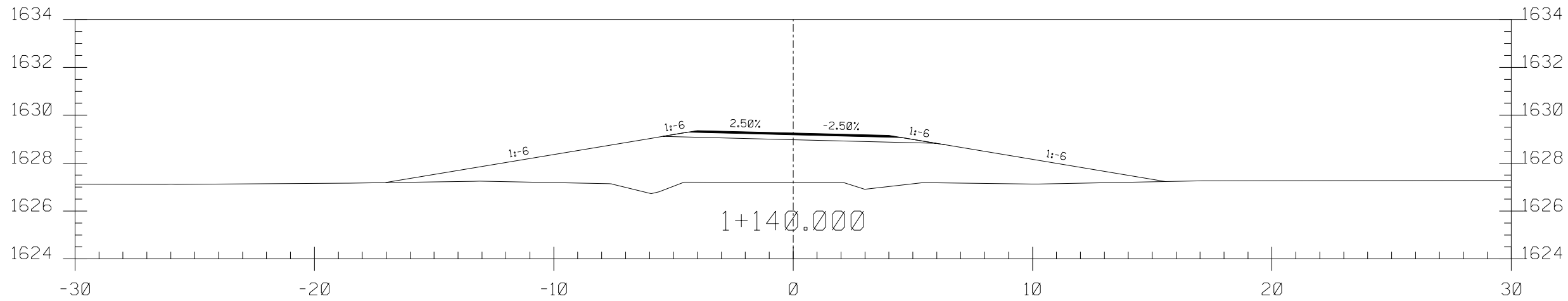
N8084(1)1,2&4 MANY FARMS CROSS SECTIONS	
DATE: 5/4/2026	DIBBLE [Redacted]
DWG: 15	

FOR
INFORMATION
ONLY

J:\2017\1017064.19_NDOT_Many_Farms\CAD\Reference\17064_19-XS.dgn



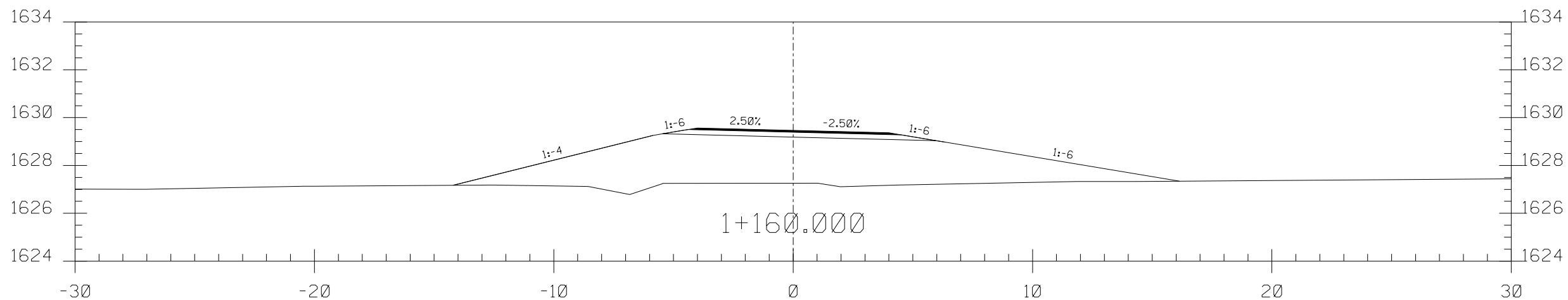
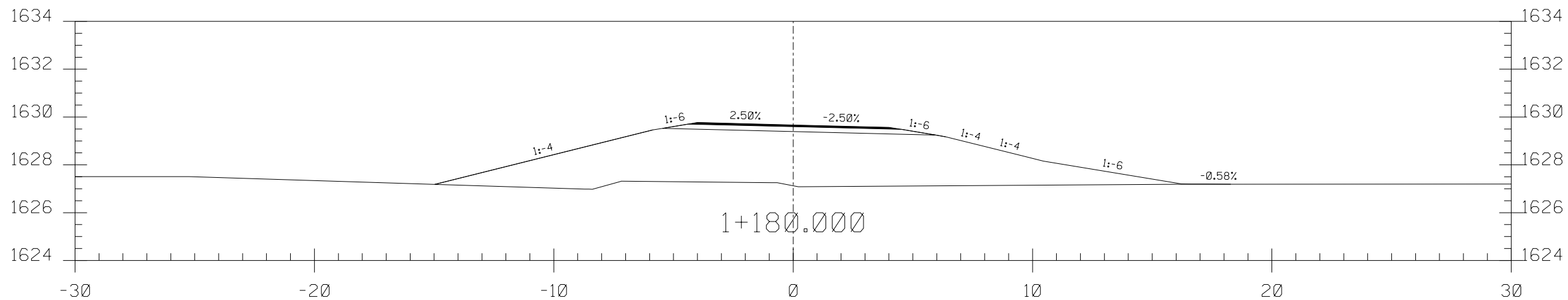
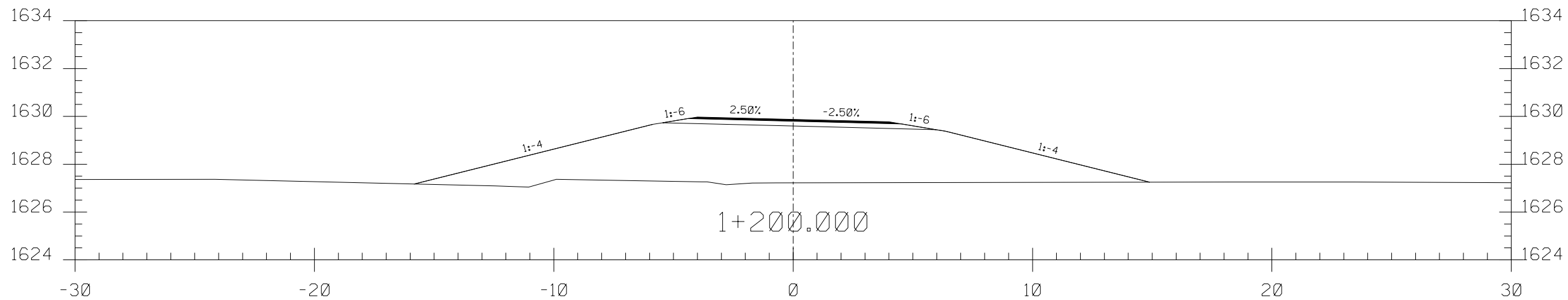
N8084(1)1,2&4 MANY FARMS CROSS SECTIONS		DIBBLE [Redacted]	FOR INFORMATION ONLY
DATE: 5/4/2026			
DWG: 16			



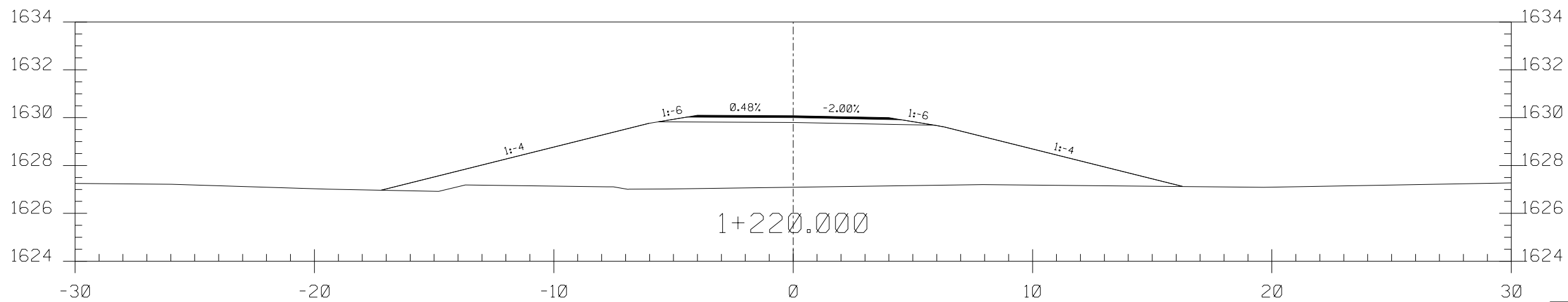
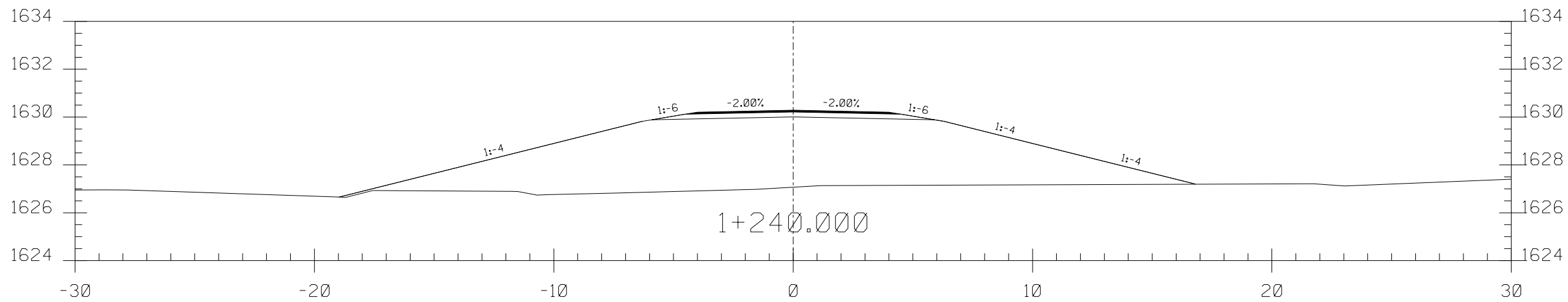
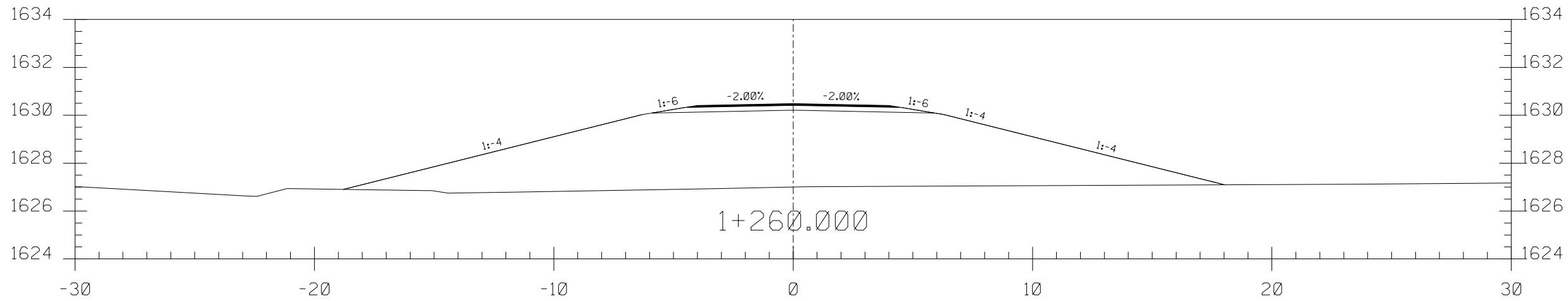
N8084(1)1,2&4 MANY FARMS CROSS SECTIONS	
DATE: 5/4/2026	DIBBLE [Redacted]
DWG: 17	

FOR
INFORMATION
ONLY

J:\2017\1017064.19_NDOT_Many_Farms\CAD\Reference\17064_19-XS.dgn

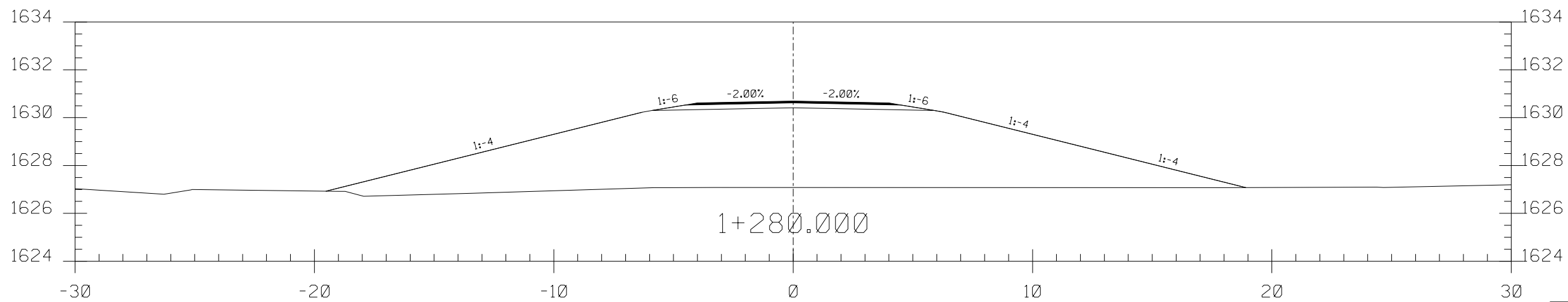
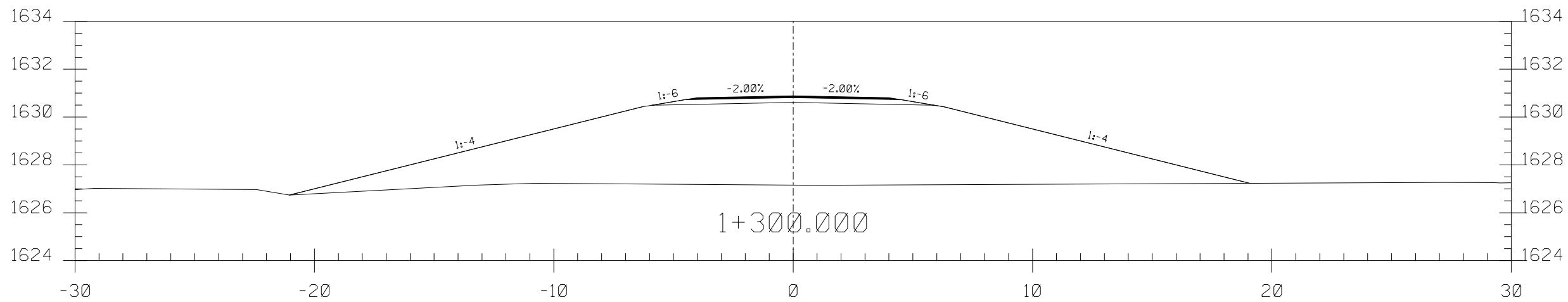
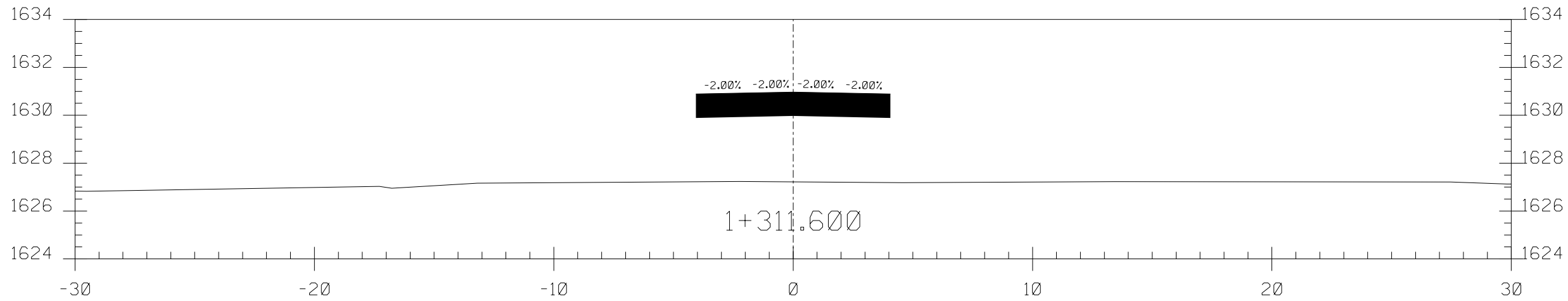


N8084(1)1,2&4 MANY FARMS CROSS SECTIONS		DIBBLE [Redacted]	FOR INFORMATION ONLY
DATE: 5/4/2026			
DWG: 18			



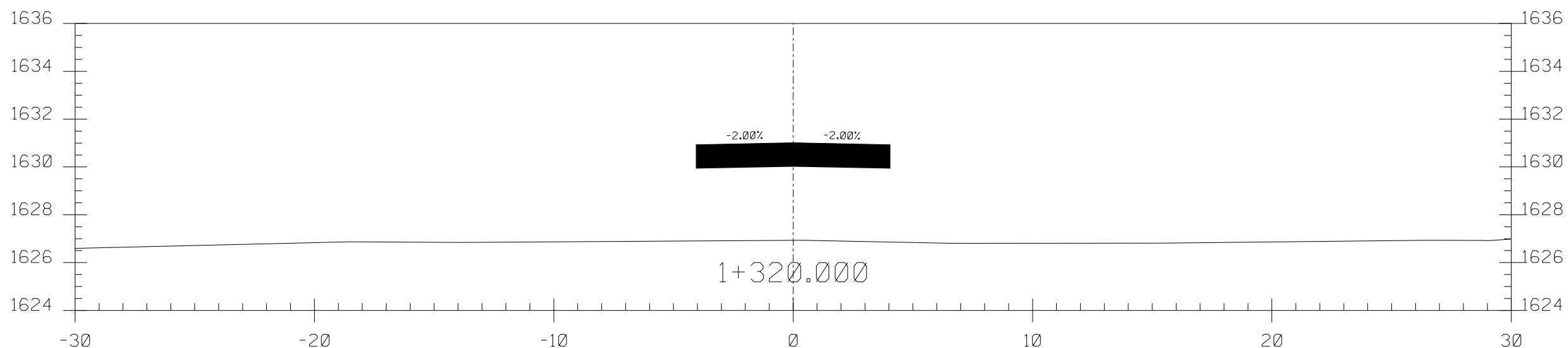
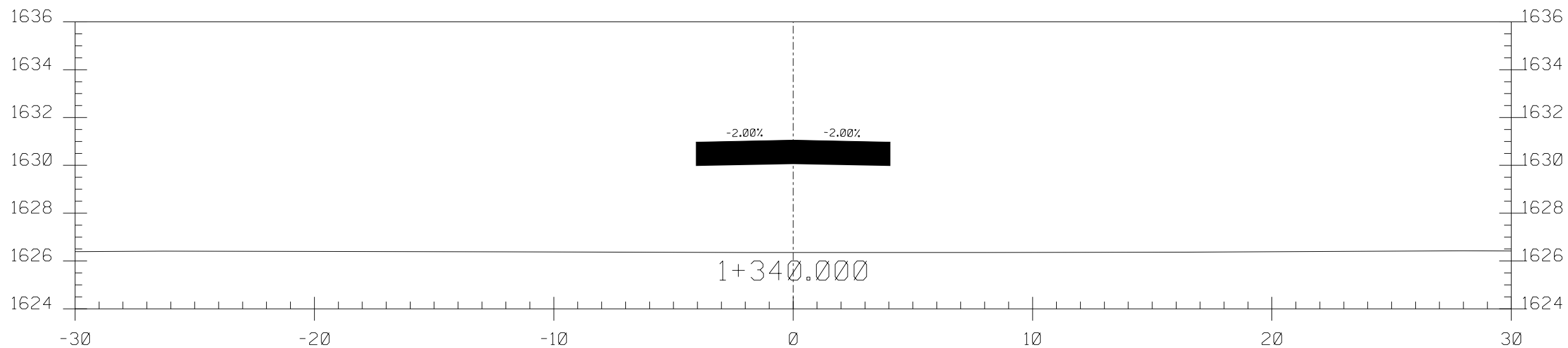
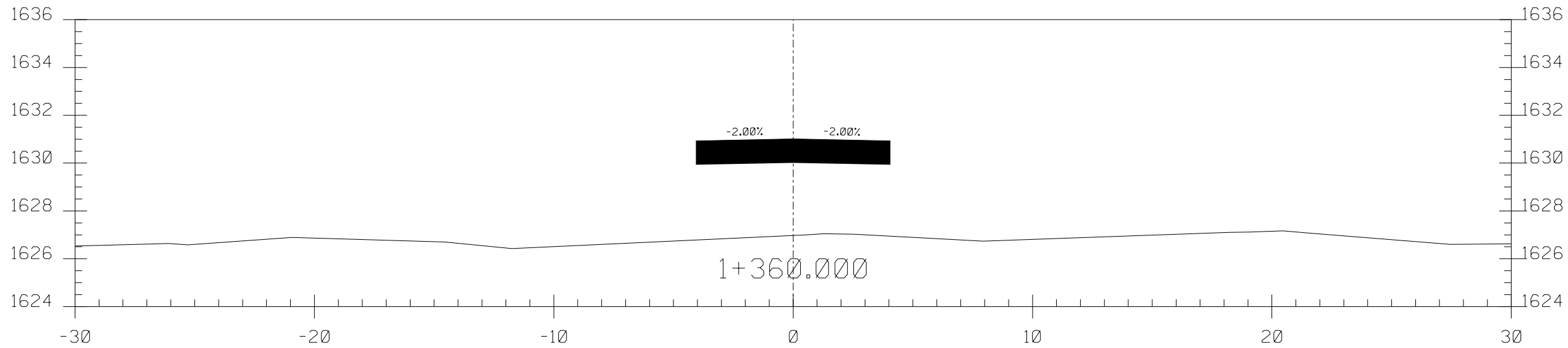
N8084(1)1,2&4 MANY FARMS CROSS SECTIONS	
DATE: 5/4/2026	DIBBLE [Redacted]
DWG: 19	

FOR
INFORMATION
ONLY



N8084(1)1,2&4 MANY FARMS CROSS SECTIONS	
DATE: 5/4/2026	DIBBLE [Redacted]
DWG: 20	

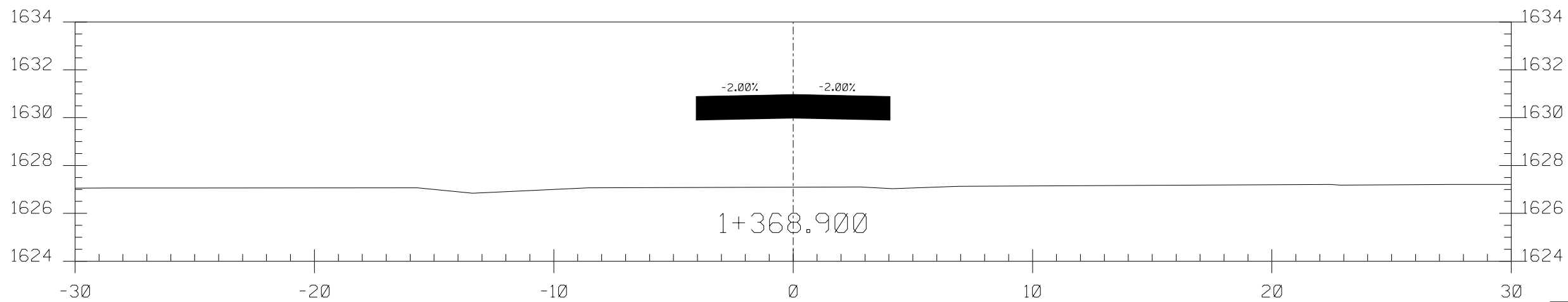
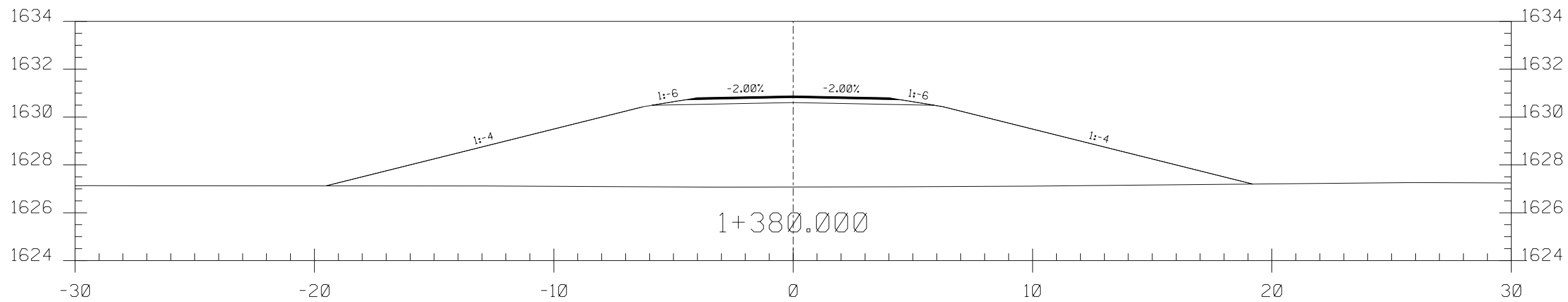
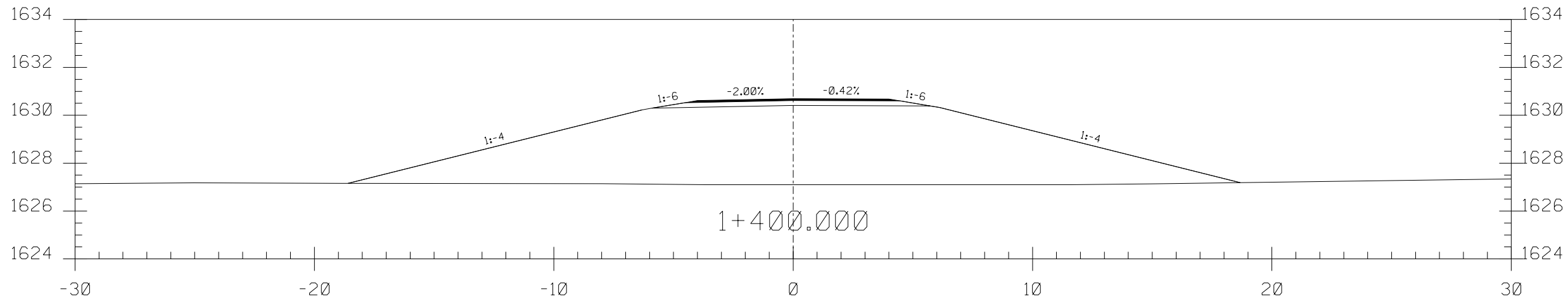
FOR
INFORMATION
ONLY



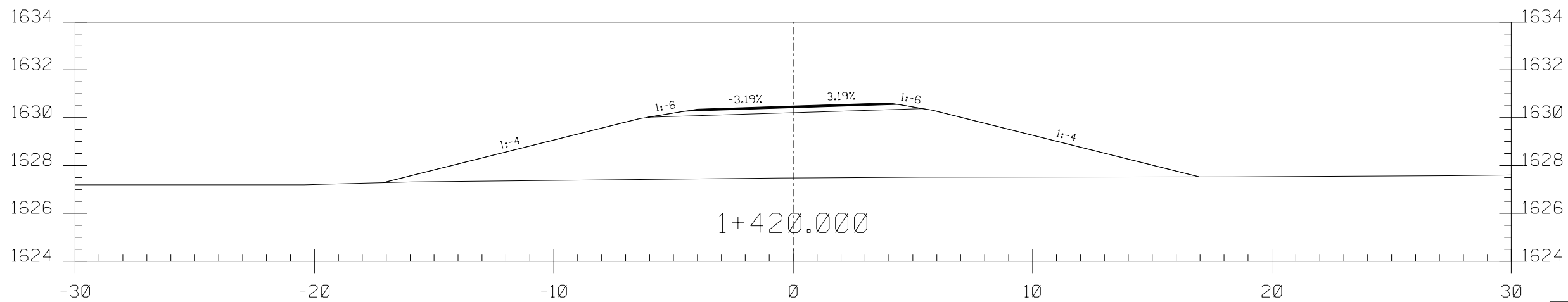
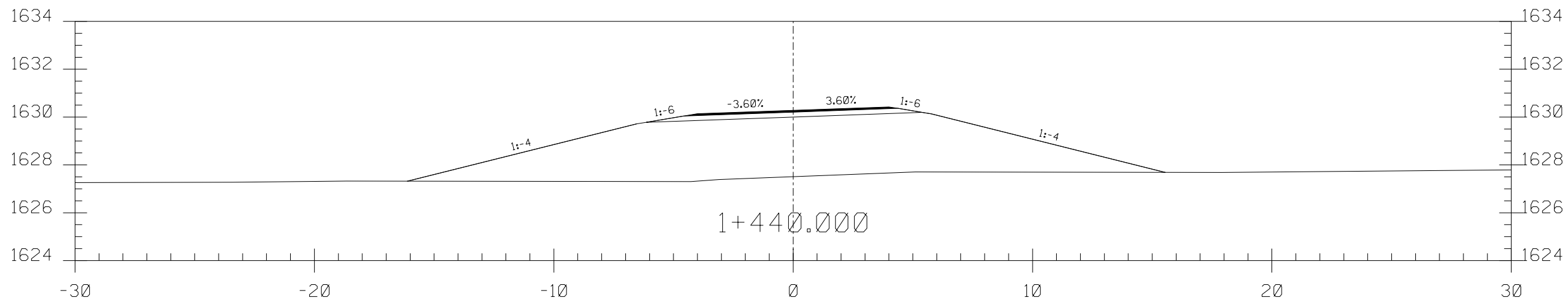
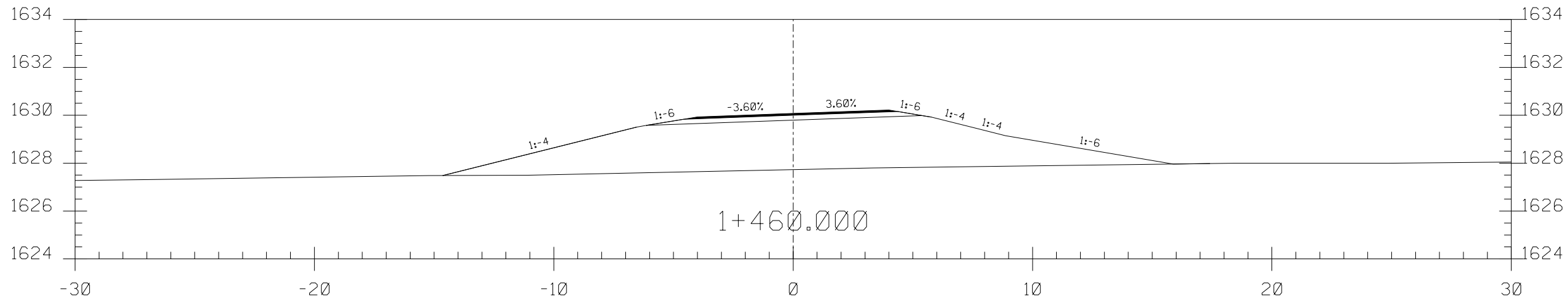
N8084(1)1,2&4 MANY FARMS CROSS SECTIONS		FOR INFORMATION ONLY
DATE: 5/4/2026	DIBBLE [Redacted]	
DWG: 21		

J:\2017\1017064.19_NDOT_Many_Farms\CAD\Reference\17064_19-XS.dgn

J:\2017\1017064.19_NDOT_Many_Farms\CAD\Reference\17064_19-XS.dgn



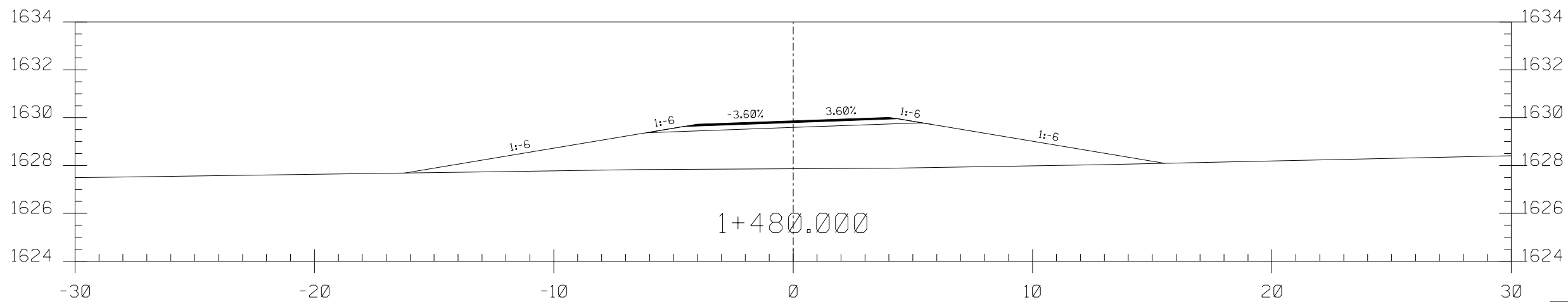
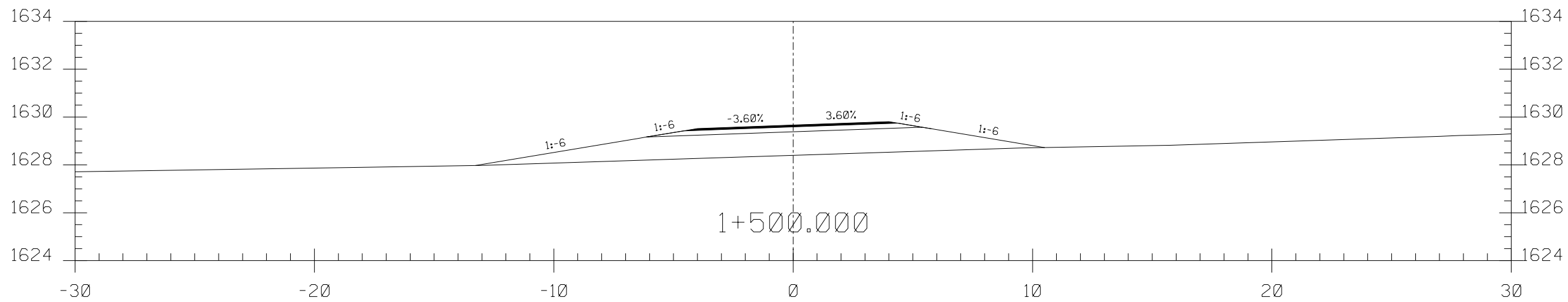
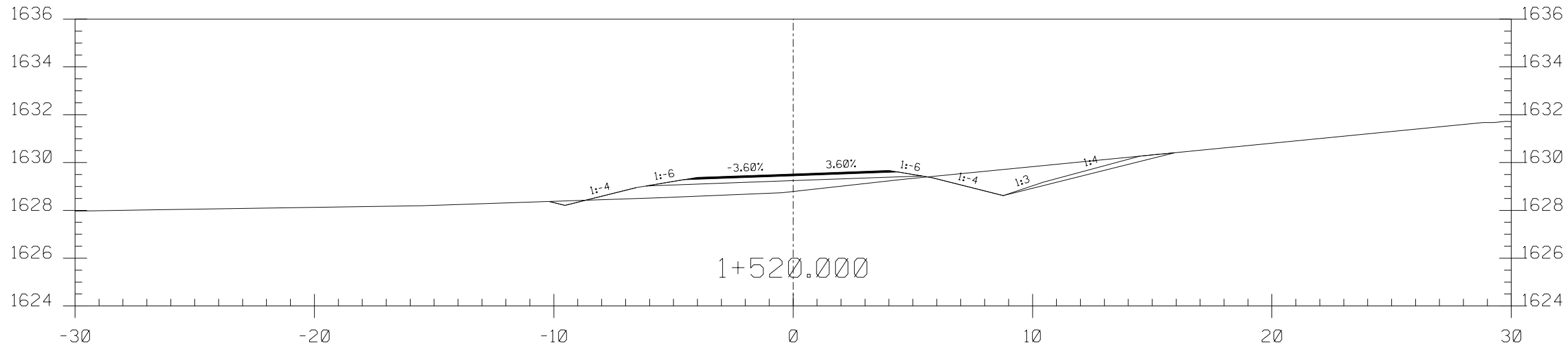
N8084(1)1,2&4 MANY FARMS CROSS SECTIONS		FOR INFORMATION ONLY
DATE: 5/4/2026	DIBBLE [Redacted]	
DWG: 22		



N8084(1)1,2&4 MANY FARMS CROSS SECTIONS	
DATE: 5/4/2026	DIBBLE [Redacted]
DWG: 23	

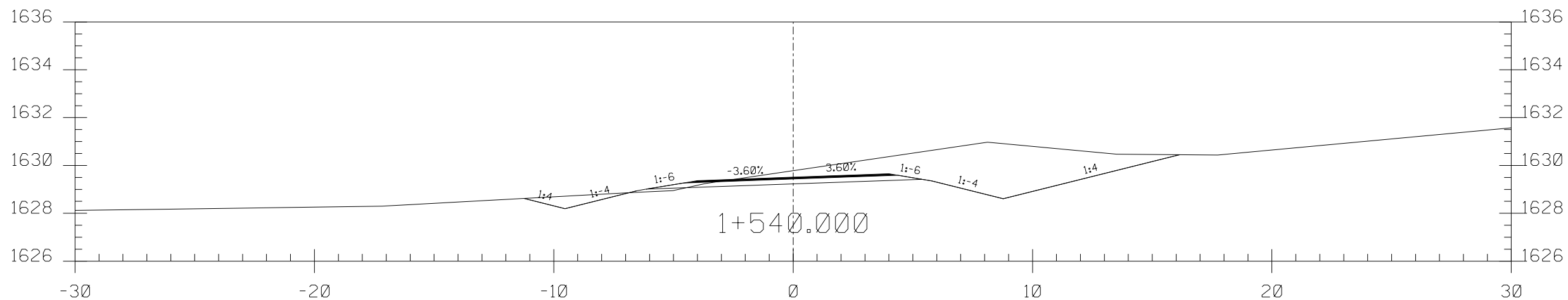
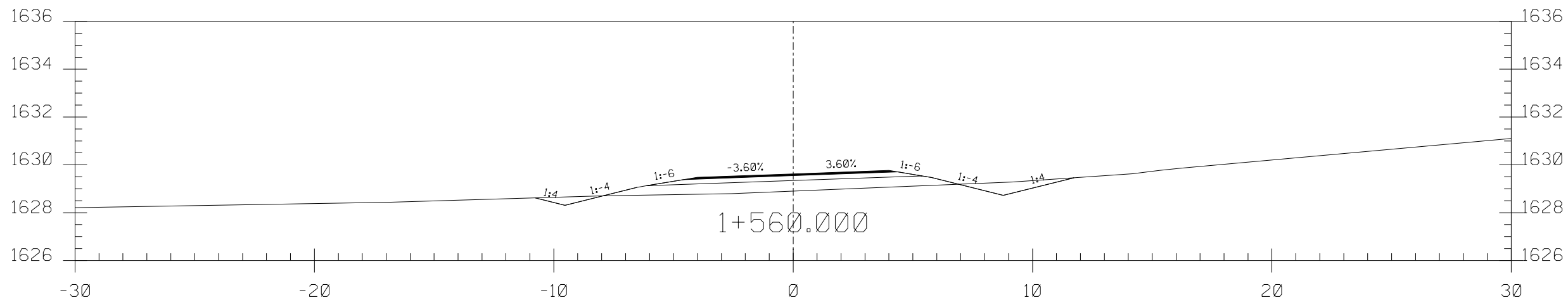
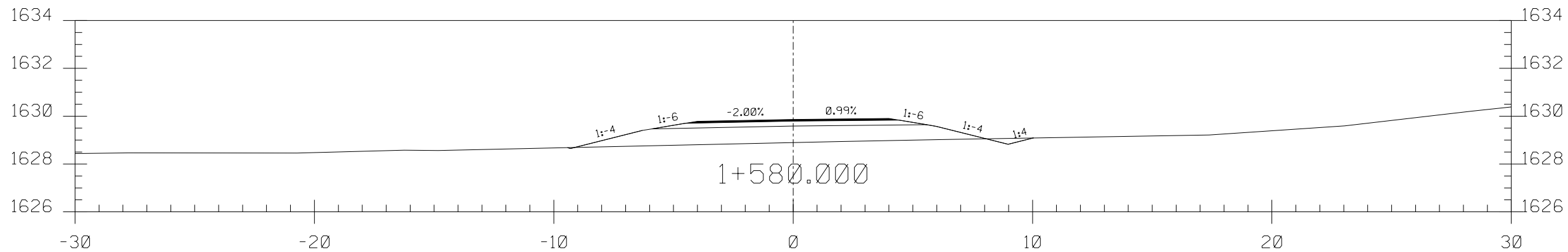
FOR
INFORMATION
ONLY

J:\2017\1017064.19_NDOT_Many_Farms\CAD\Reference\17064_19-XS.dgn



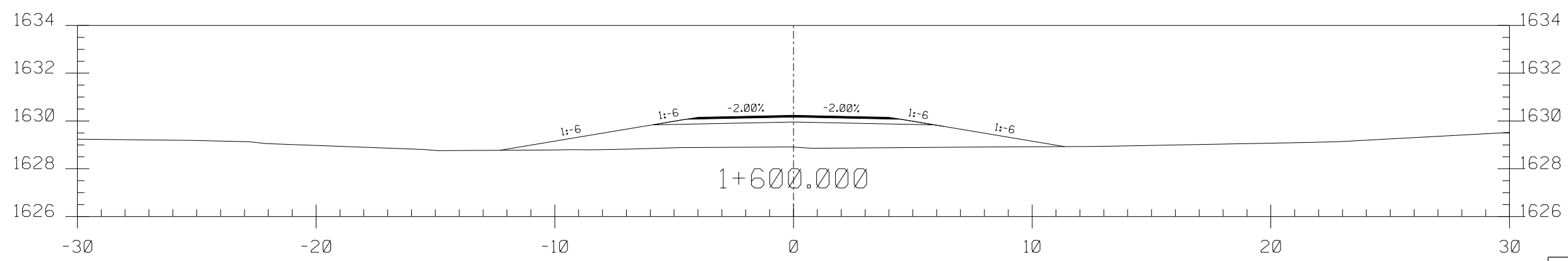
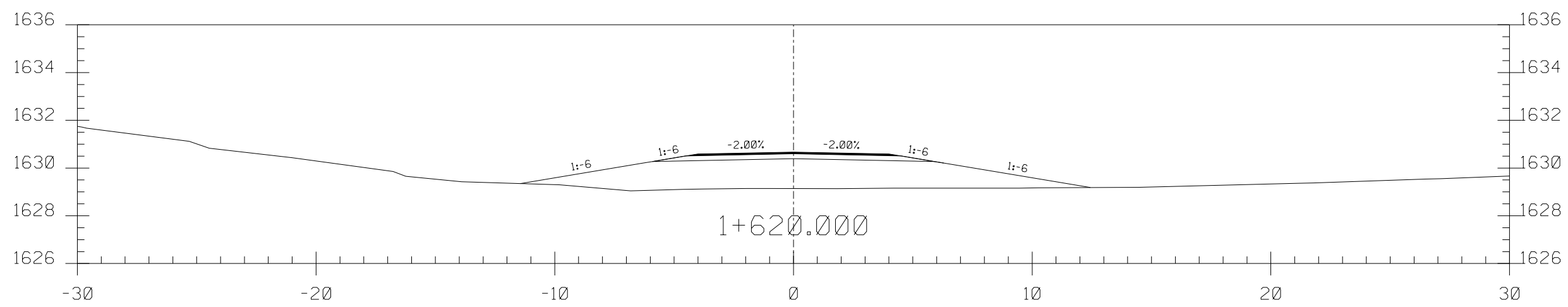
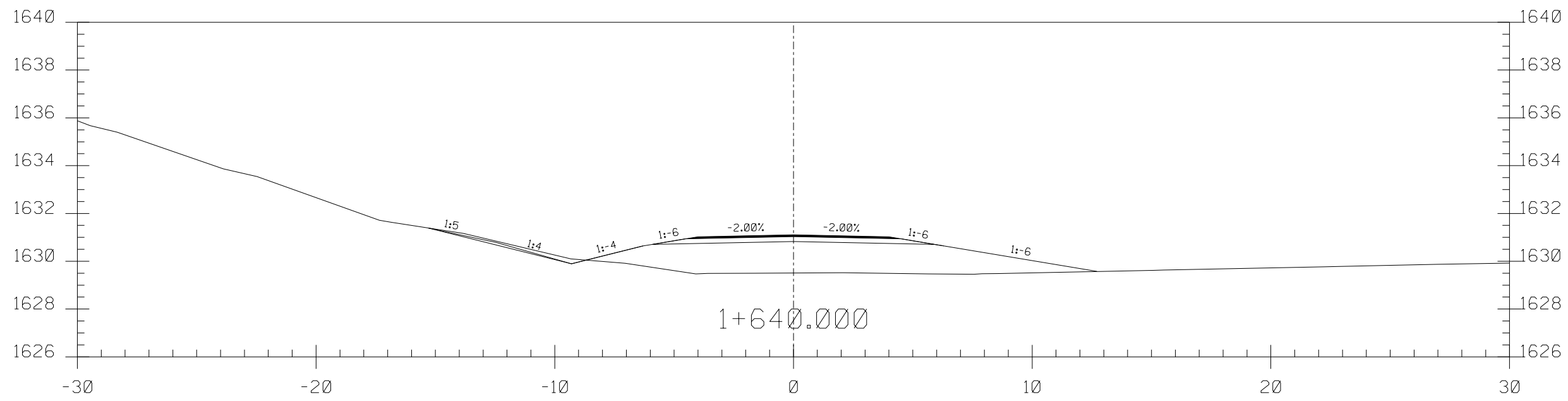
N8084(1)1,2&4 MANY FARMS CROSS SECTIONS		FOR INFORMATION ONLY
DATE: 5/4/2026	DIBBLE [Redacted]	
DWG: 24		

J:\2017\1017064.19_NDOT_Many_Farms\CAD\Reference\17064_19-XS.dgn



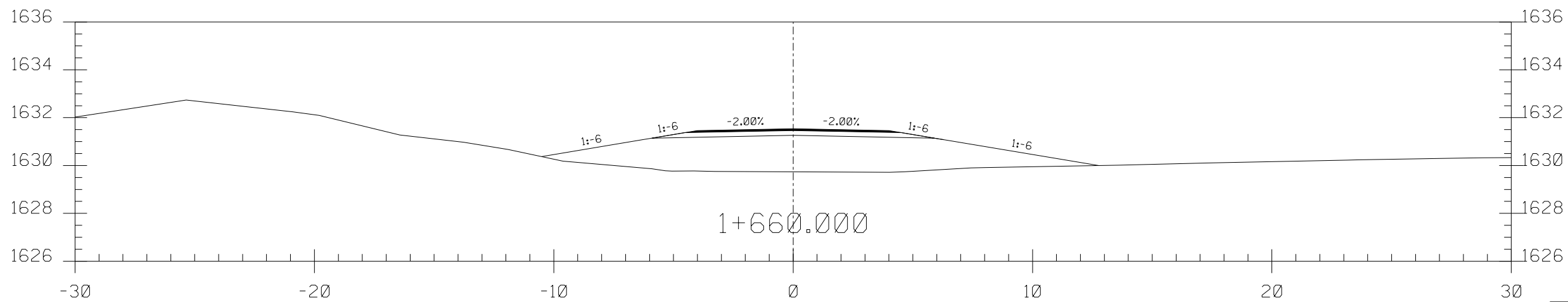
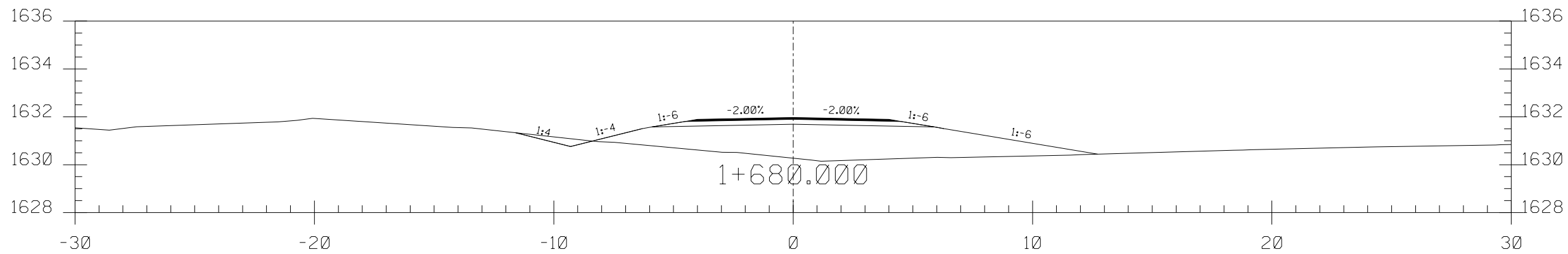
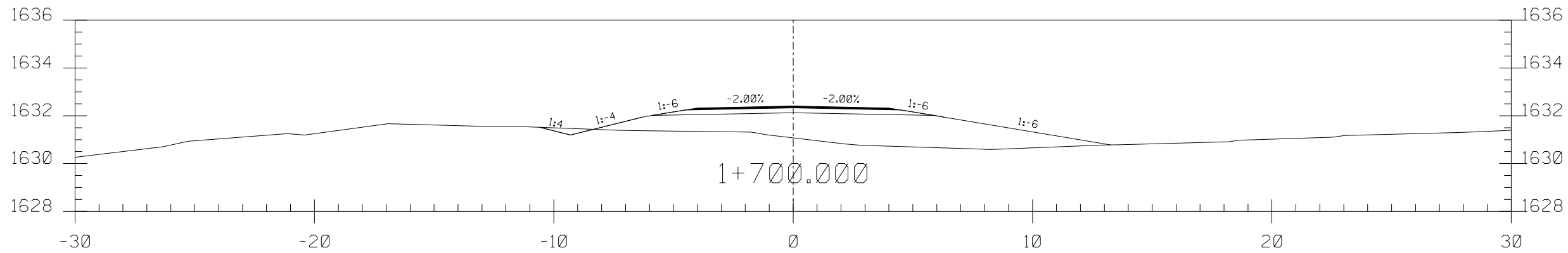
N8084(1)1,2&4 MANY FARMS CROSS SECTIONS		DIBBLE [Redacted]	FOR INFORMATION ONLY
DATE: 5/4/2026			
DWG: 25			

J:\2017\1017064.19_NDOT_Many_Farms\CAD\Reference\17064_19-XS.dgn



N8084(1)1,2&4 MANY FARMS CROSS SECTIONS		FOR INFORMATION ONLY
DATE: 5/4/2026	DIBBLE [Redacted]	
DWG: 26		

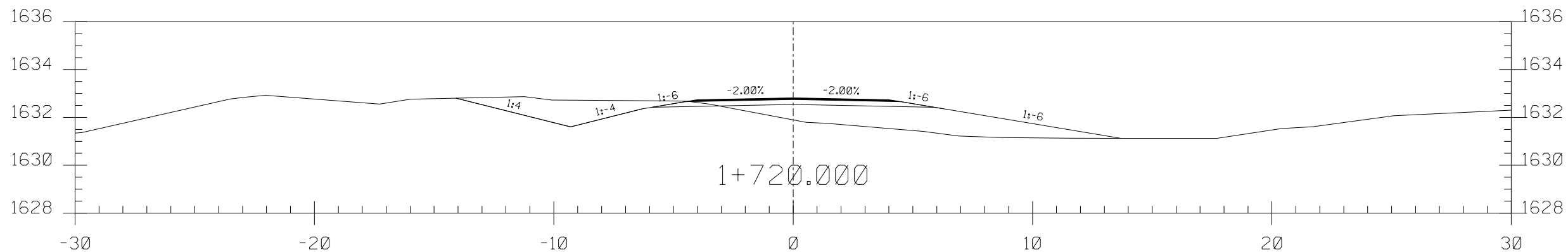
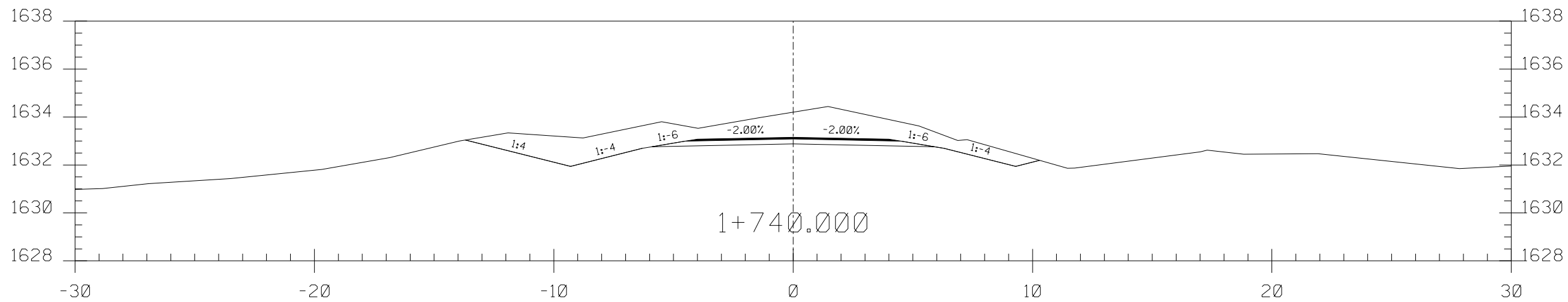
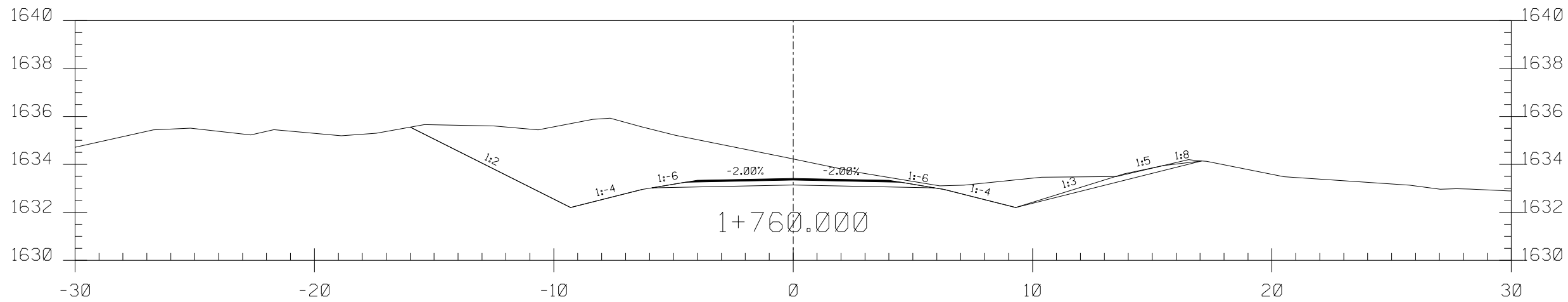
J:\2017\1017064.19_NDOT_Many_Farms\CAD\Reference\17064_19-XS.dgn



N8084(1)1,2&4 MANY FARMS CROSS SECTIONS	
DATE: 5/4/2026	DIBBLE [Redacted]
DWG: 27	

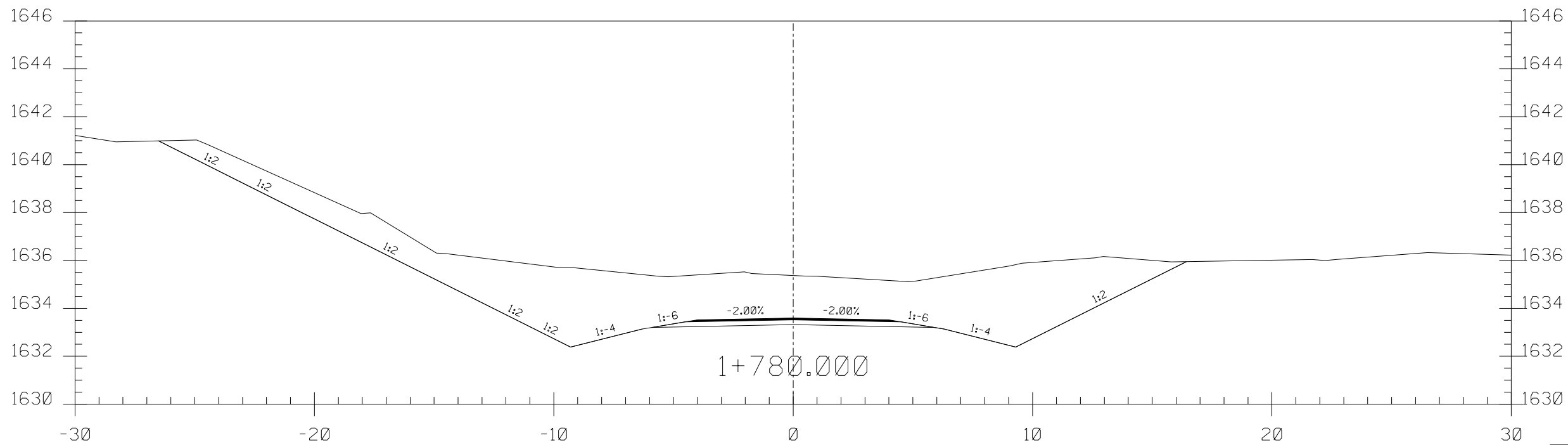
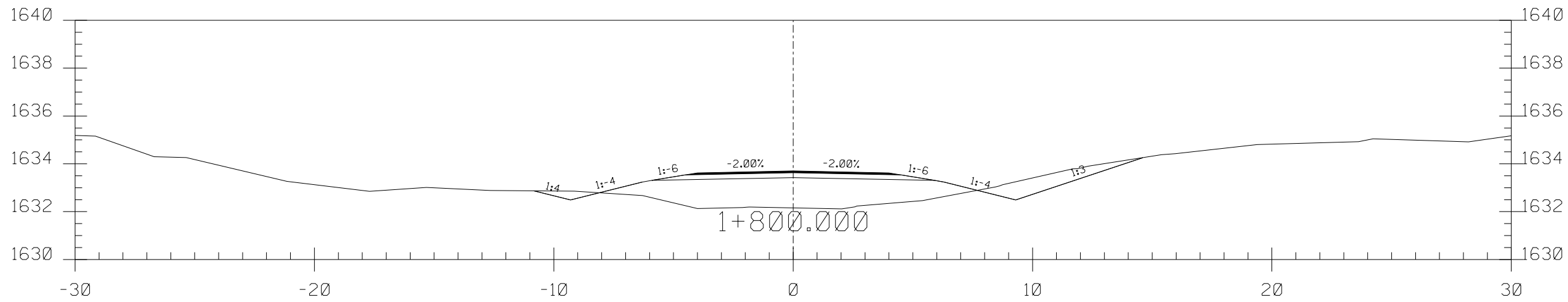
FOR
INFORMATION
ONLY

J:\2017\1017064.19_NDOT_Many_Farms\CAD\Reference\17064_19_XS.dgn

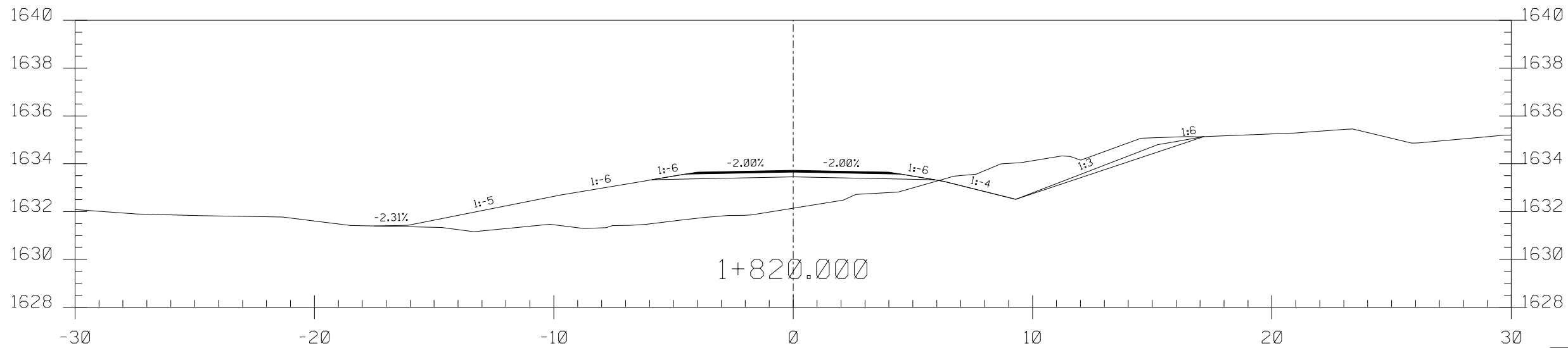
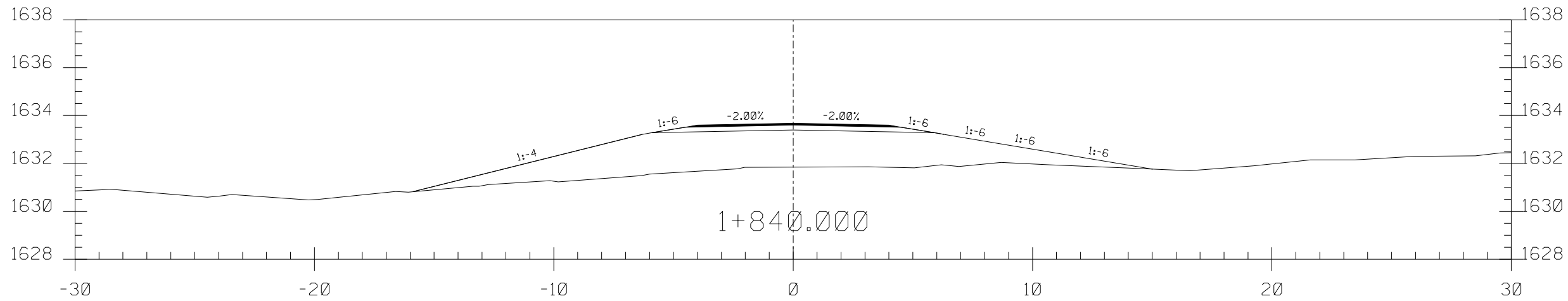
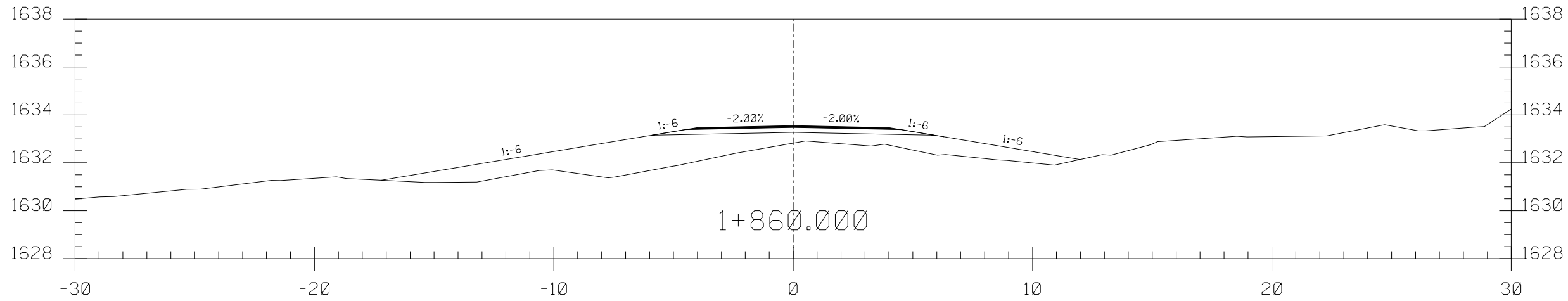


N8084(1)1,2&4 MANY FARMS CROSS SECTIONS		DIBBLE [Redacted]	FOR INFORMATION ONLY
DATE: 5/4/2026			
DWG: 28			

J:\2017\1017064.19_NDOT_Many_Farms\CAD\Reference\17064_19-XS.dgn



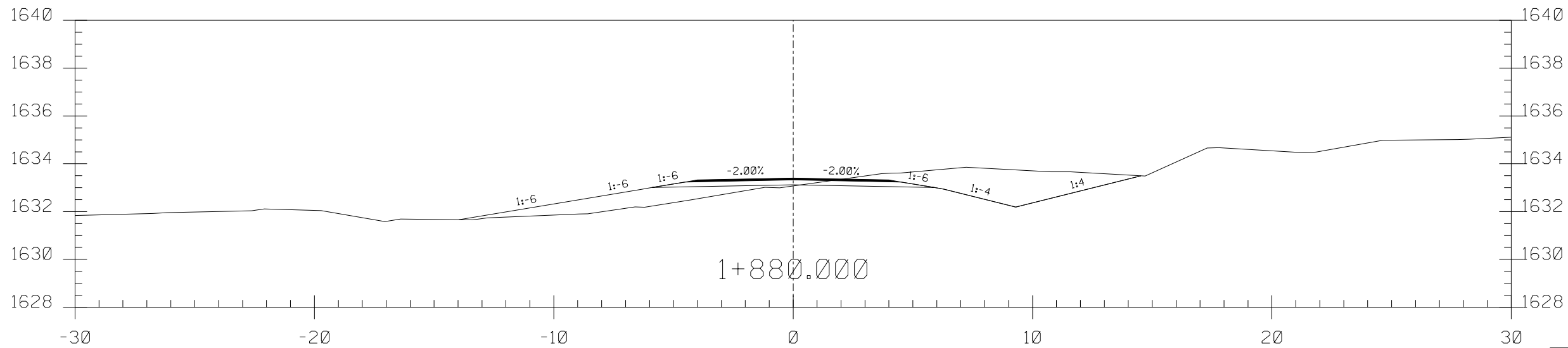
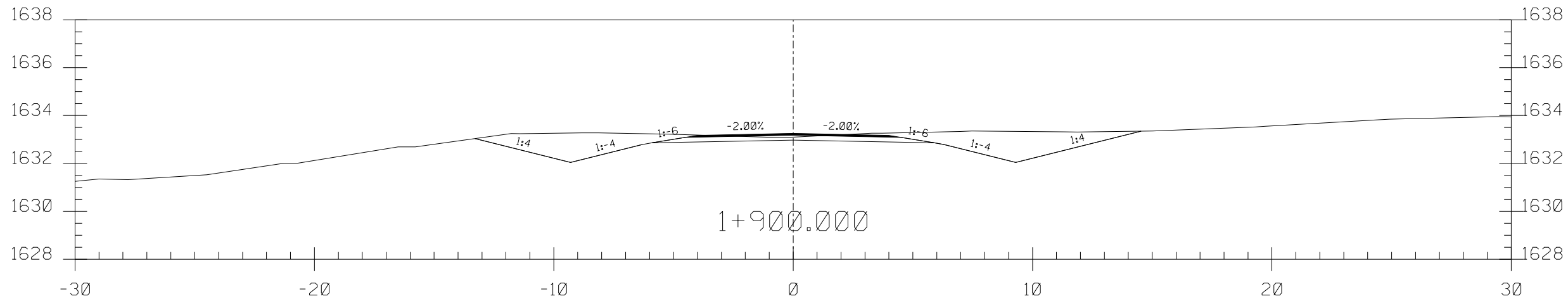
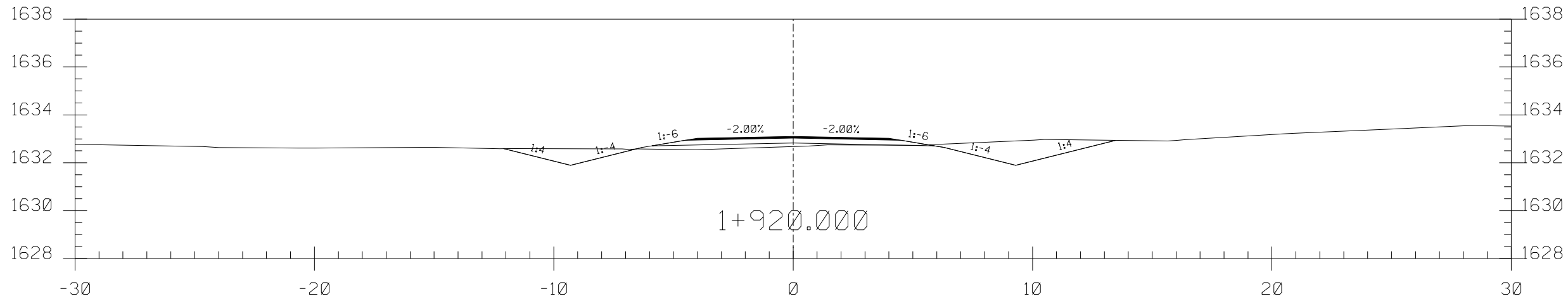
N8084(1)1,2&4 MANY FARMS CROSS SECTIONS		DIBBLE [Redacted]	FOR INFORMATION ONLY
DATE: 5/4/2026			
DWG: 29			



N8084(1)1,2&4 MANY FARMS CROSS SECTIONS		FOR INFORMATION ONLY
DATE: 5/4/2026	DIBBLE [Redacted]	
DWG: 30		

J:\2017\1017064.19_NDOT_Many_Farms\CAD\Reference\17064_19-XS.dgn

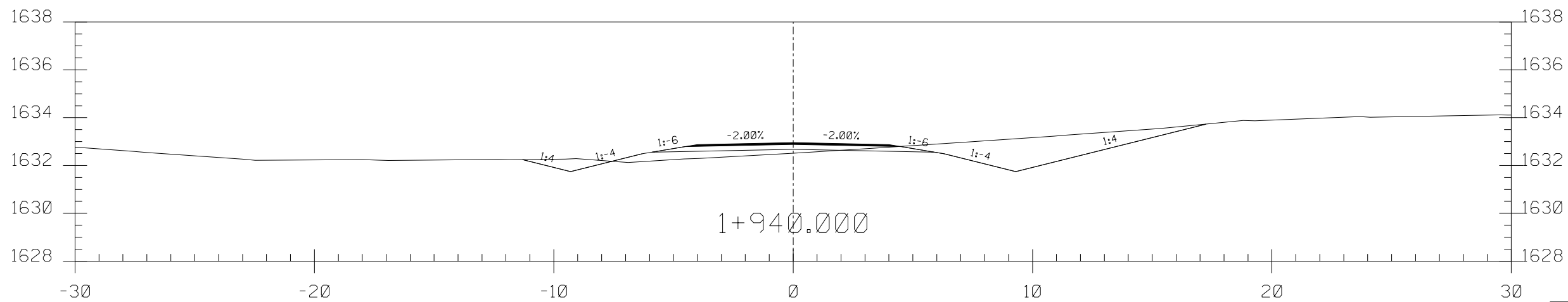
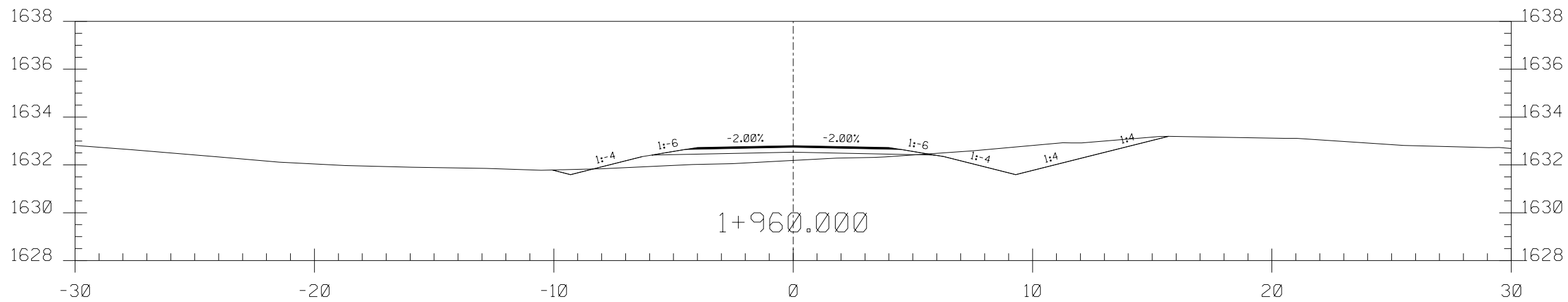
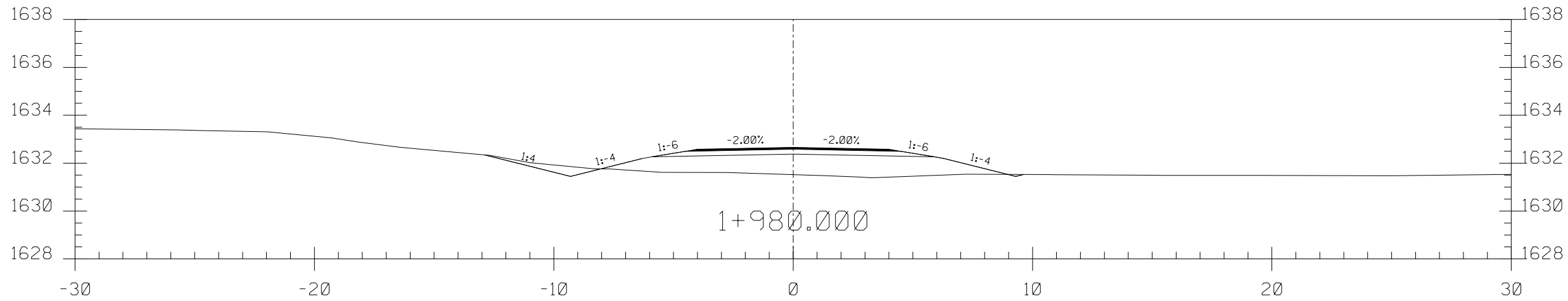
J:\2017\1017064.19_NDOT_Many_Farms\CAD\Reference\17064_19-XS.dgn



N8084(1)1,2&4 MANY FARMS CROSS SECTIONS	
DATE: 5/4/2026	DIBBLE [Redacted]
DWG: 31	

FOR
INFORMATION
ONLY

J:\2017\1017064.19_NDOT_Many_Farms\CAD\Reference\17064_19-XS.dgn

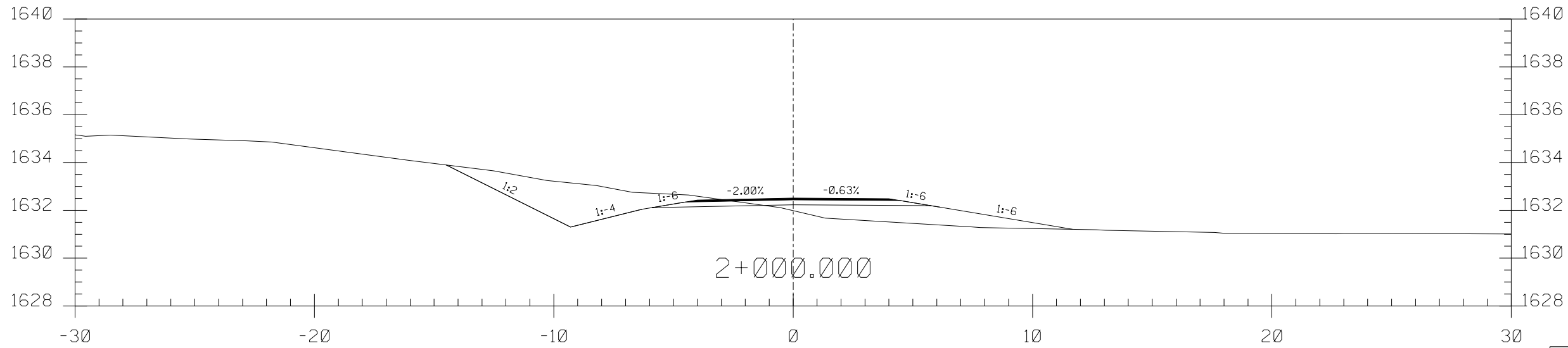
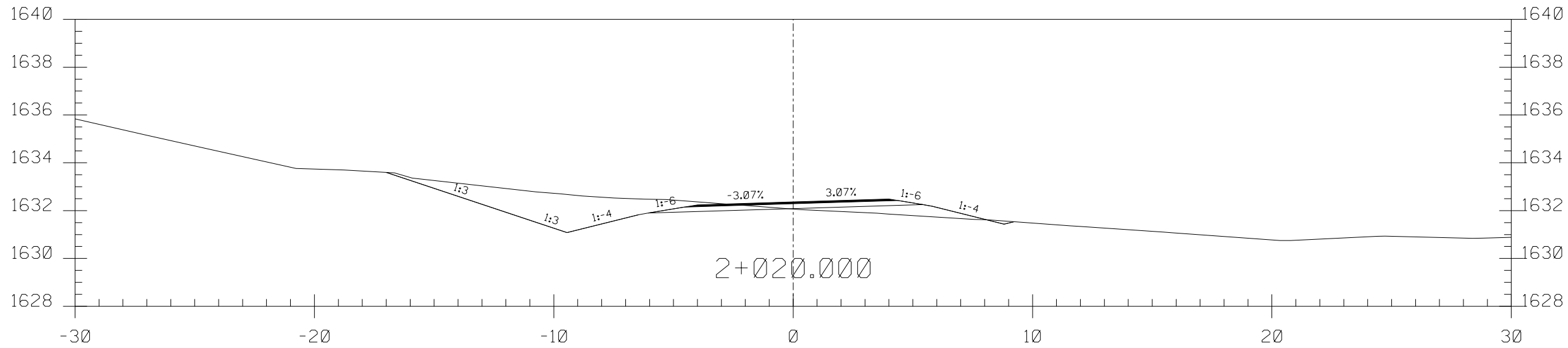
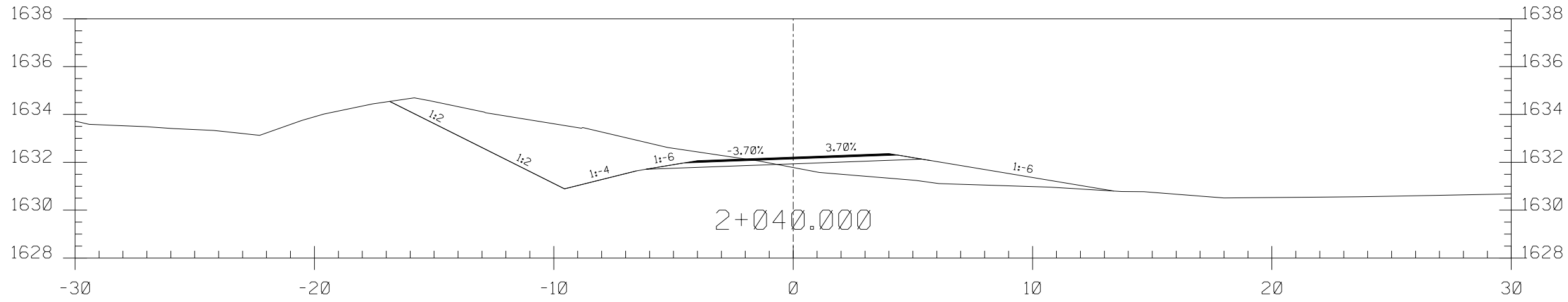


N8084(1)1,2&4 MANY FARMS
CROSS SECTIONS
DATE: 5/4/2026
DWG: 32

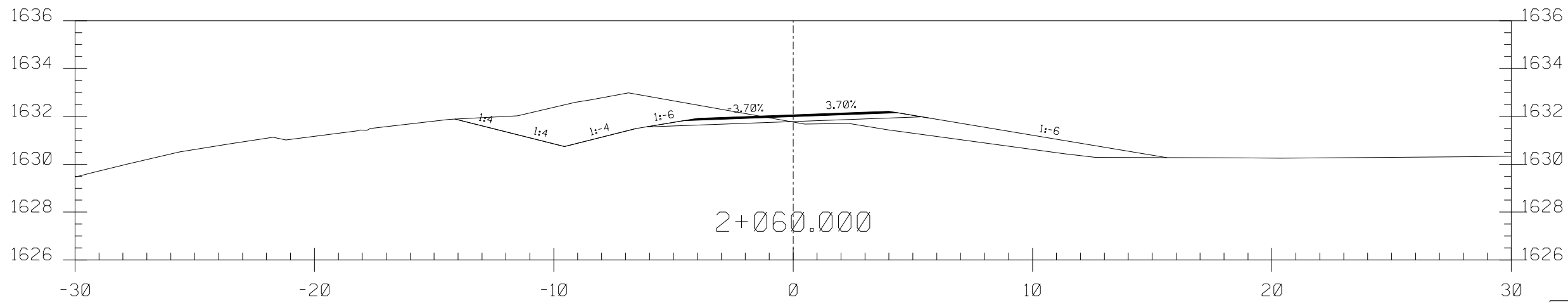
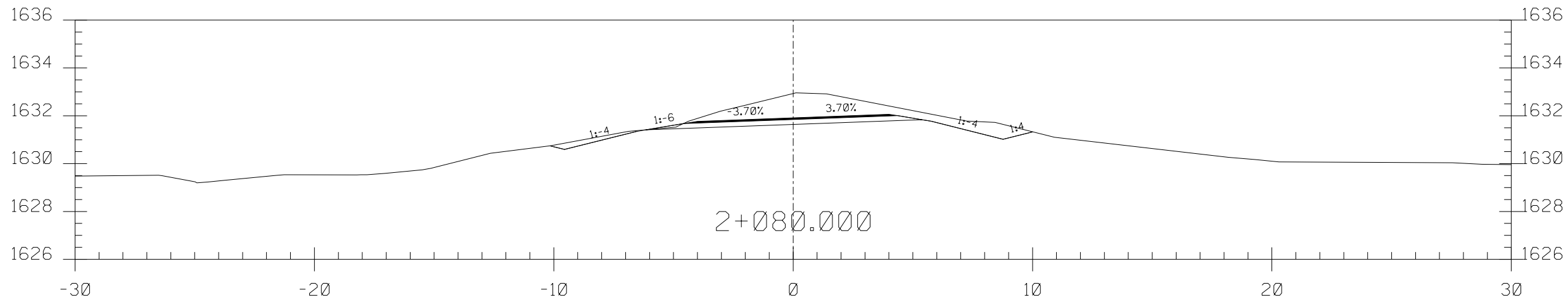
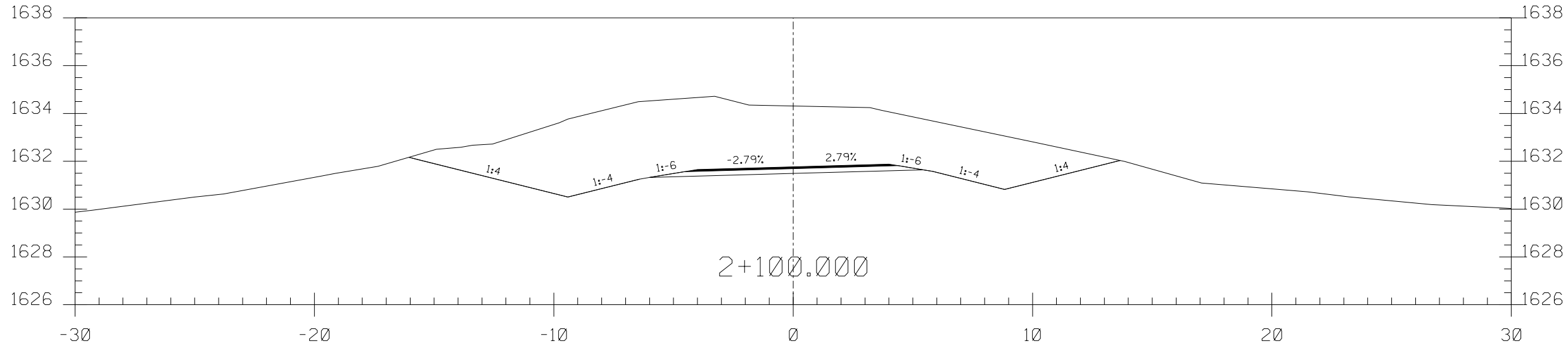


FOR
INFORMATION
ONLY

J:\2017\1017064.19_NDOT_Many_Farms\CAD\Reference\17064_19-XS.dgn



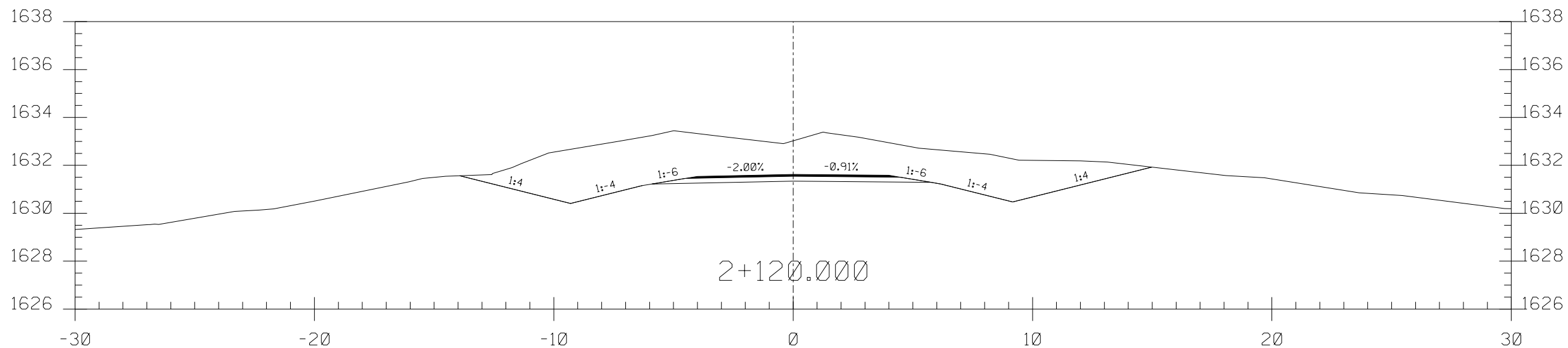
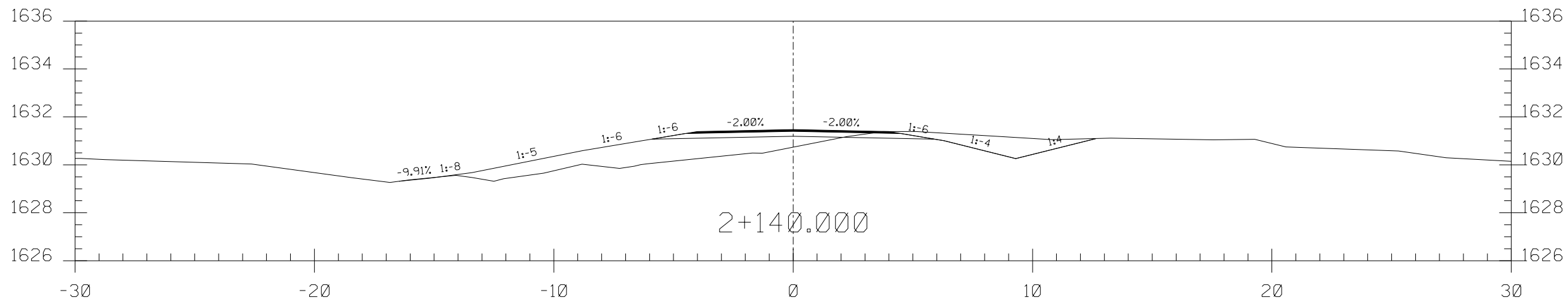
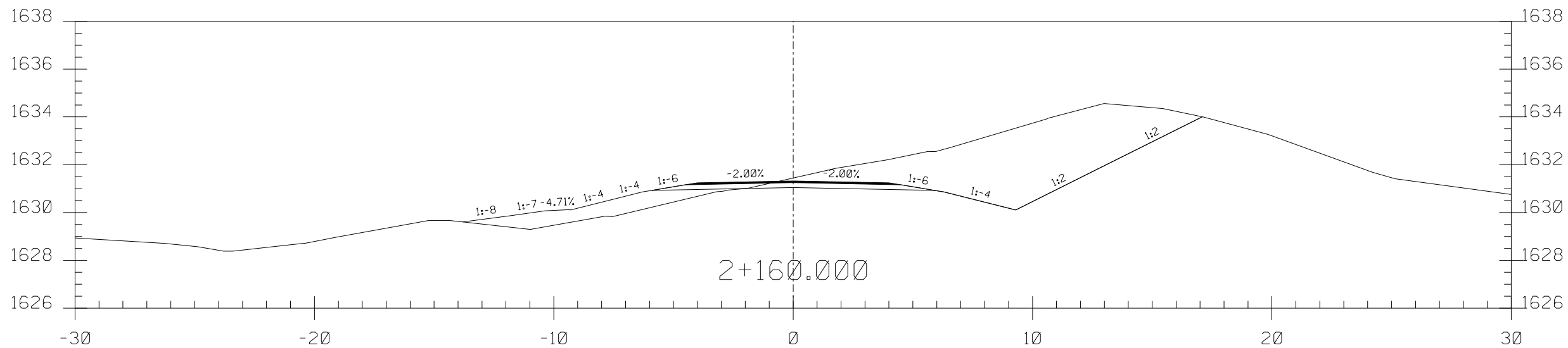
N8084(1)1,2&4 MANY FARMS CROSS SECTIONS		DIBBLE [Redacted]	FOR INFORMATION ONLY
DATE: 5/4/2026			
DWG: 33			



N8084(1)1,2&4 MANY FARMS CROSS SECTIONS		DIBBLE [Redacted]	FOR INFORMATION ONLY
DATE: 5/4/2026			
DWG: 34			

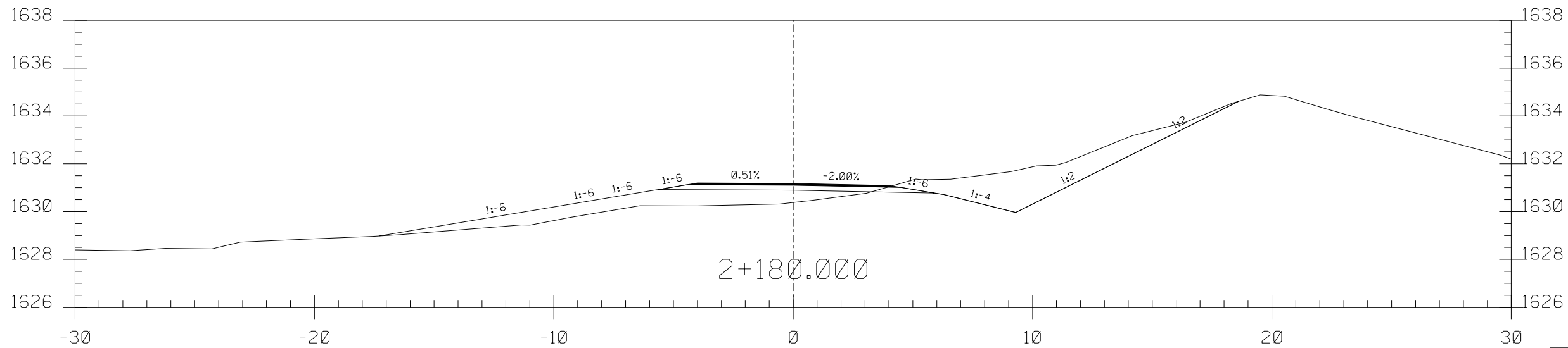
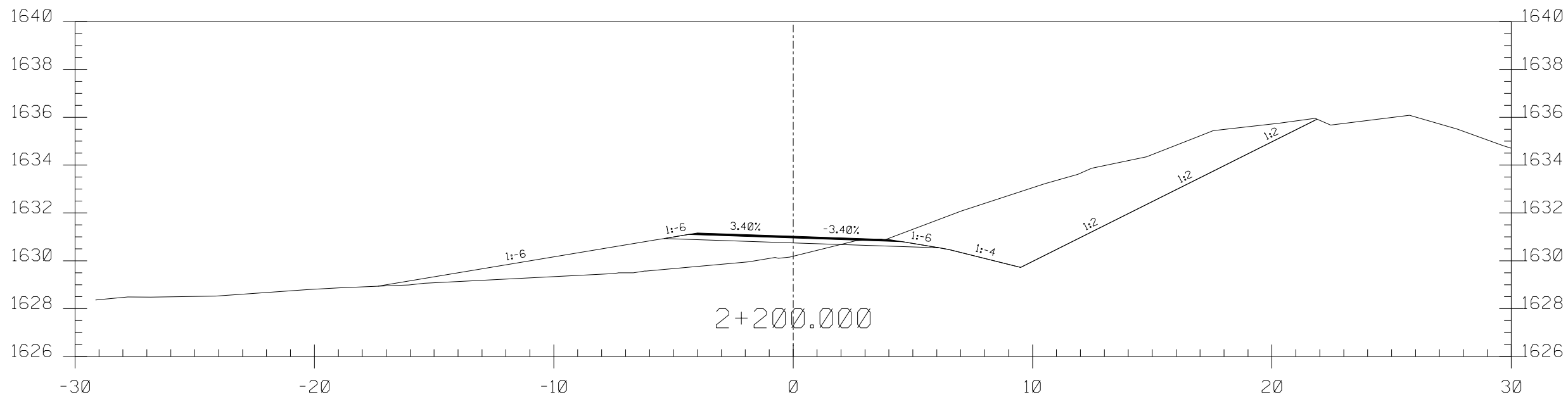
J:\2017\1017064.19_NDOT_Many_Farms\CAD\Reference\17064_19-XS.dgn

J:\2017\1017064.19_NDOT_Many_Farms\CAD\Reference\17064_19-XS.dgn



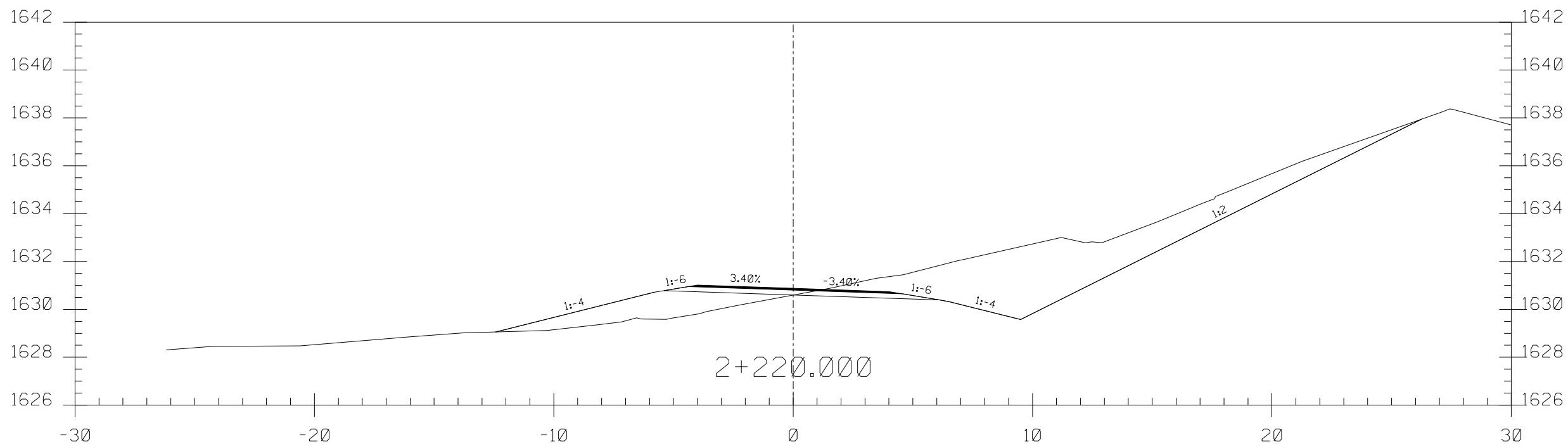
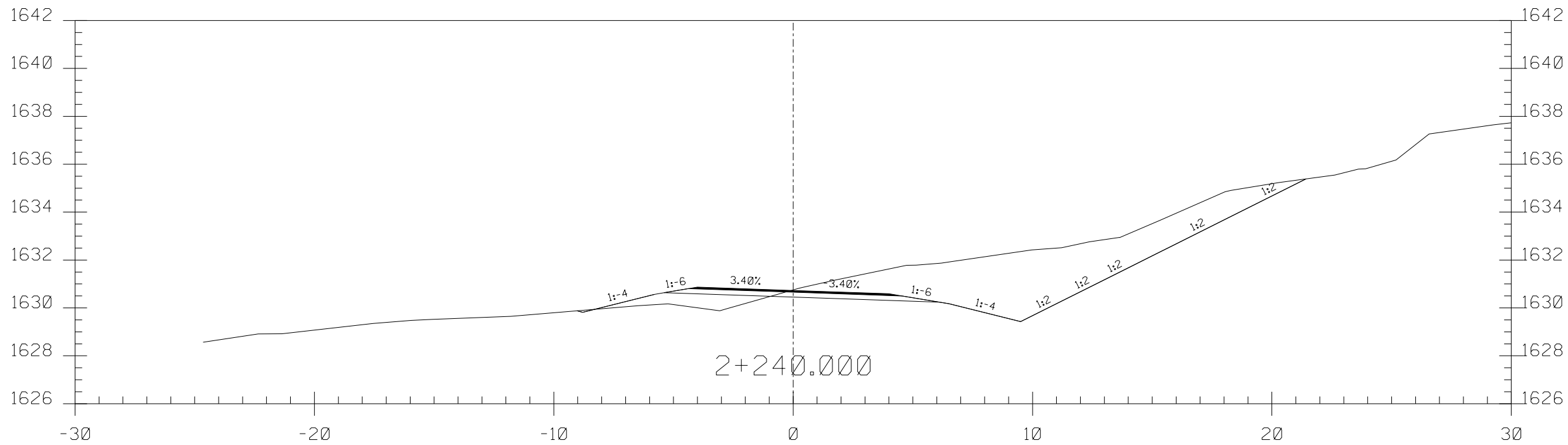
N8084(1)1,2&4 MANY FARMS CROSS SECTIONS		DIBBLE [Redacted]	FOR INFORMATION ONLY
DATE: 5/4/2026			
DWG: 35			

J:\2017\1017064.19_NDOT_Many_Farms\CAD\Reference\17064_19-XS.dgn



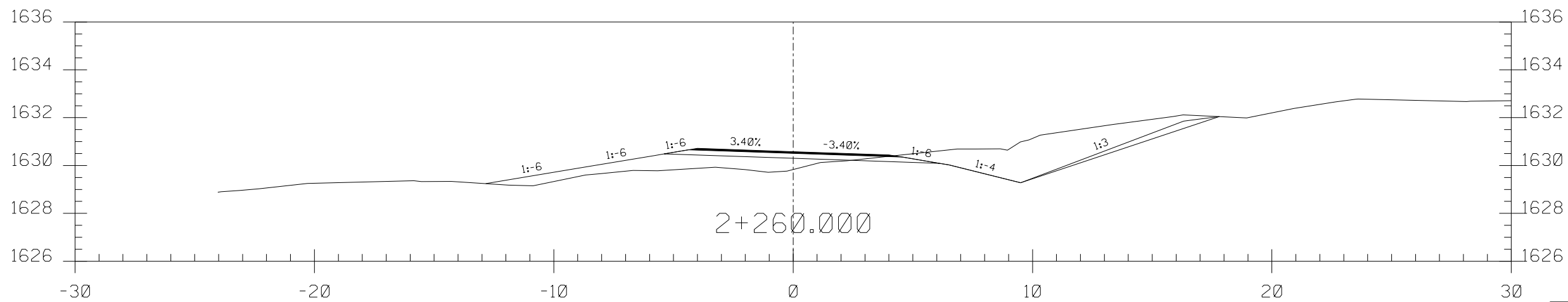
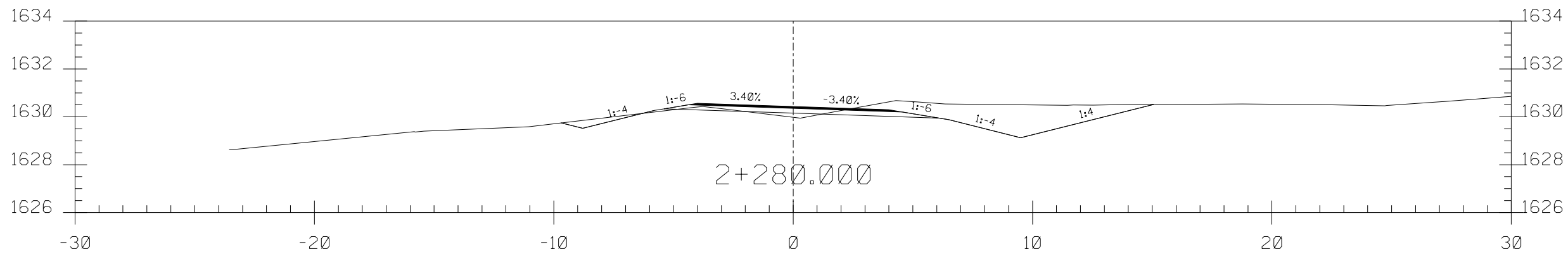
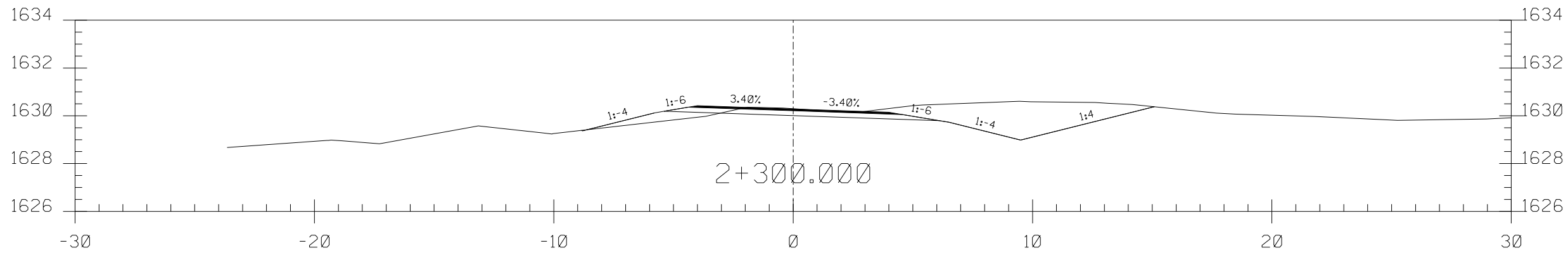
N8084(1)1,2&4 MANY FARMS CROSS SECTIONS		DIBBLE [Redacted]	FOR INFORMATION ONLY
DATE: 5/4/2026			
DWG: 36			

J:\2017\1017064.19_NDOT_Many_Farms\CAD\Reference\17064_19-XS.dgn



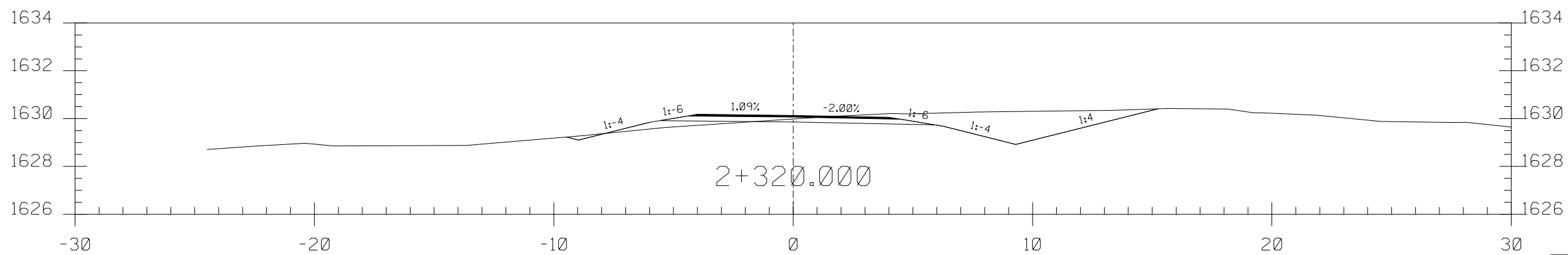
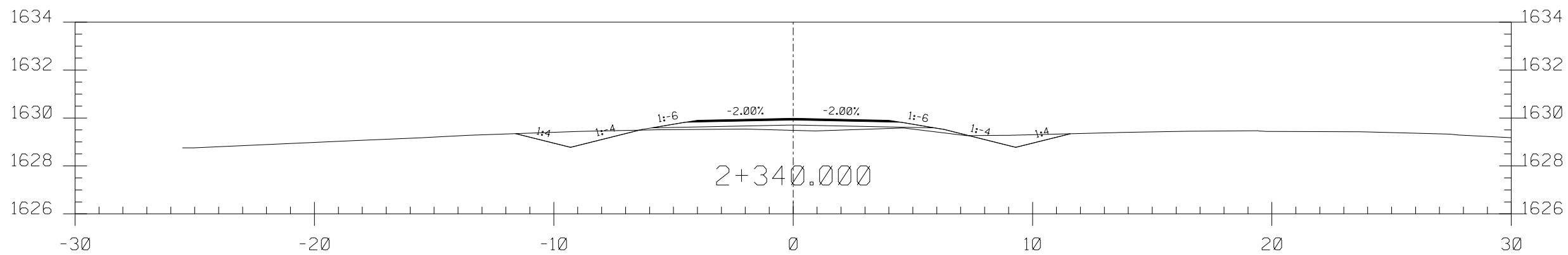
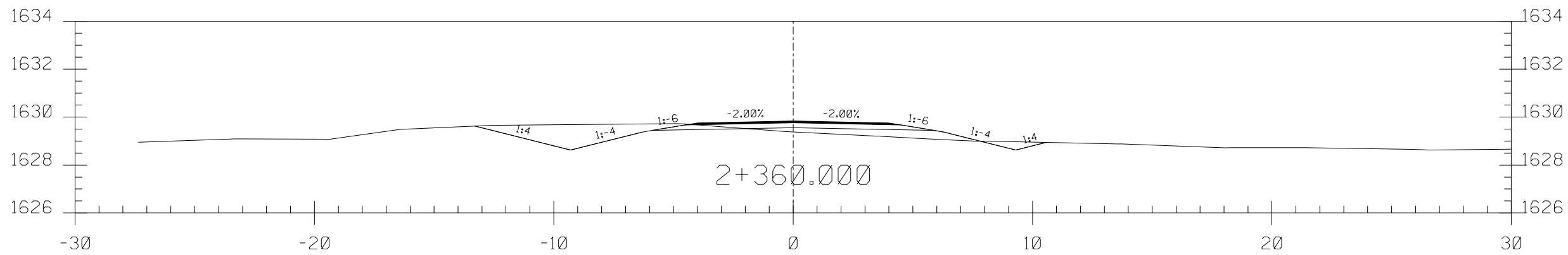
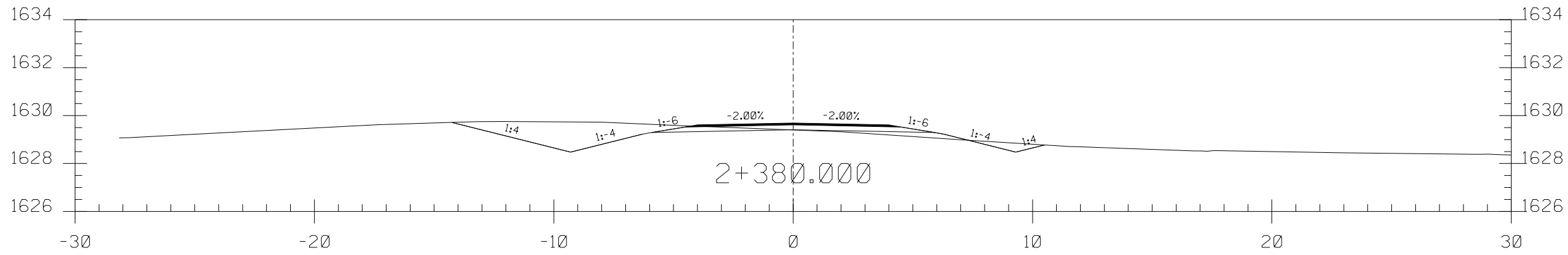
N8084(1)1,2&4 MANY FARMS CROSS SECTIONS		FOR INFORMATION ONLY
DATE: 5/4/2026	DIBBLE [Redacted]	
DWG: 37		

J:\2017\1017064.19_NDOT_Many_Farms\CAD\Reference\17064_19-XS.dgn



N8084(1)1,2&4 MANY FARMS CROSS SECTIONS		FOR INFORMATION ONLY
DATE: 5/4/2026	DIBBLE [Redacted]	
DWG: 38		

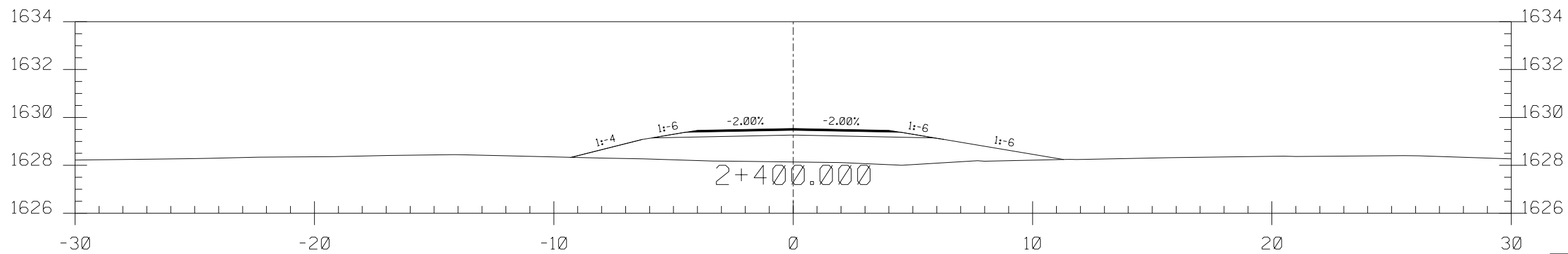
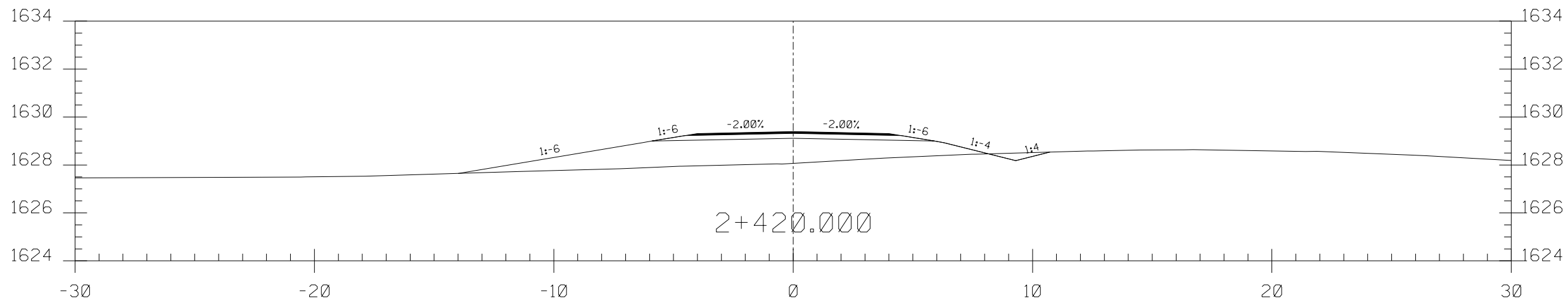
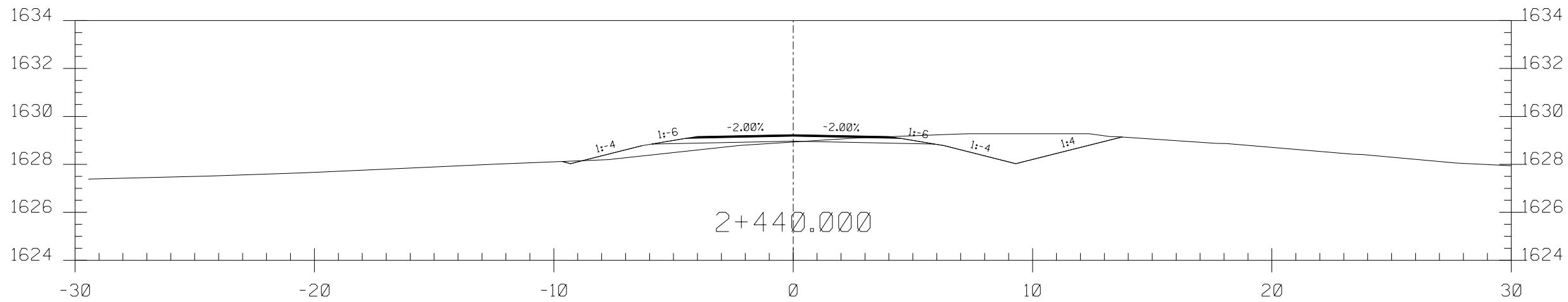
J:\2017\1017064.19_NDOT_Many_Farms\CAD\Reference\17064_19-XS.dgn



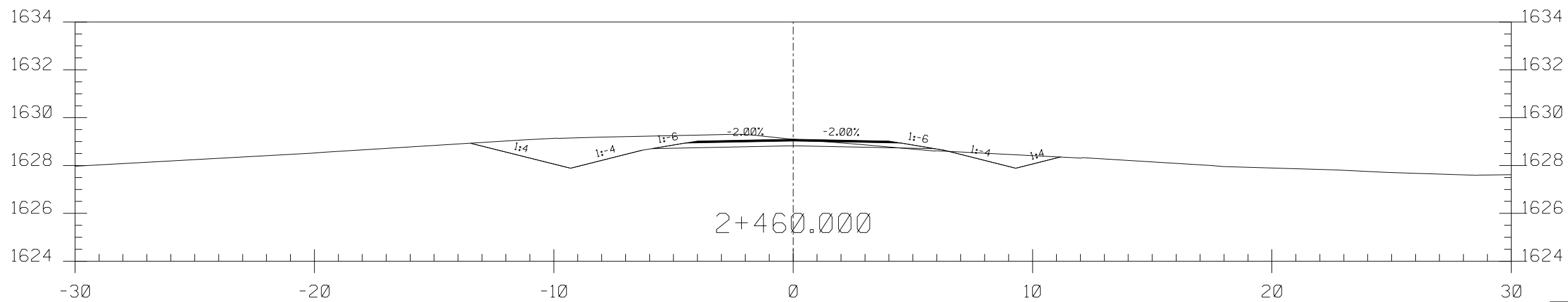
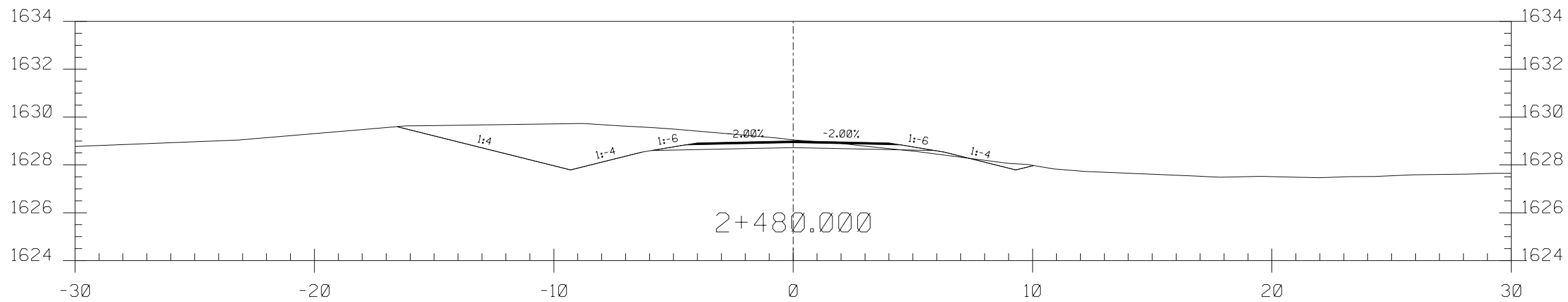
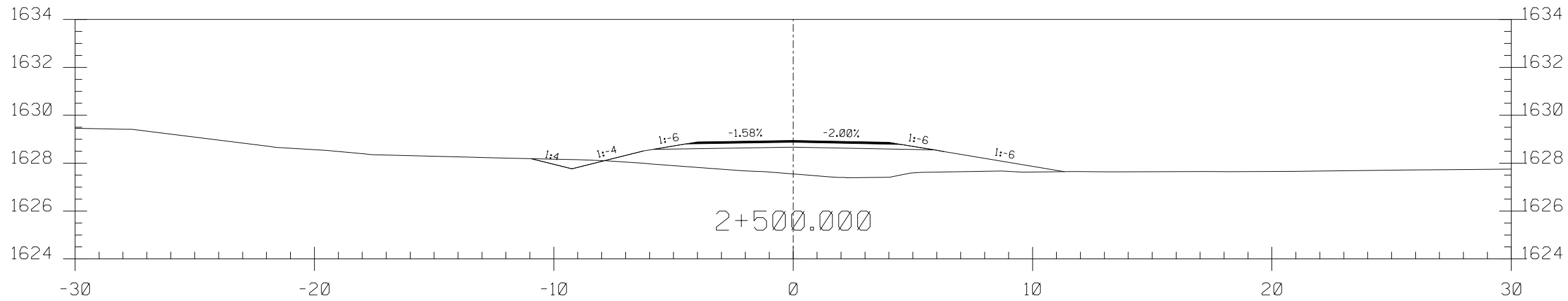
N8084(1)1,2&4 MANY FARMS CROSS SECTIONS	
DATE: 5/4/2026	DIBBLE [Redacted]
DWG: 39	

FOR
INFORMATION
ONLY

J:\2017\1017064.19_NDOT_Many_Farms\CAD\Reference\17064_19-XS.dgn

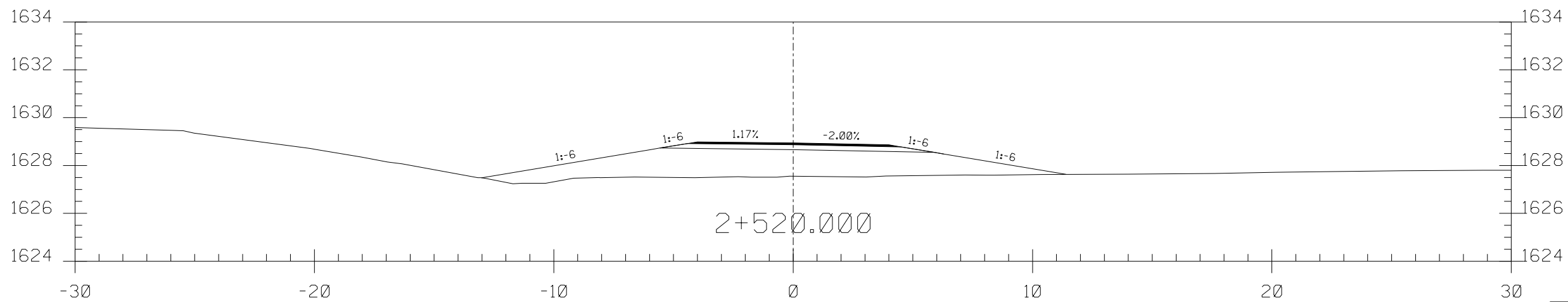
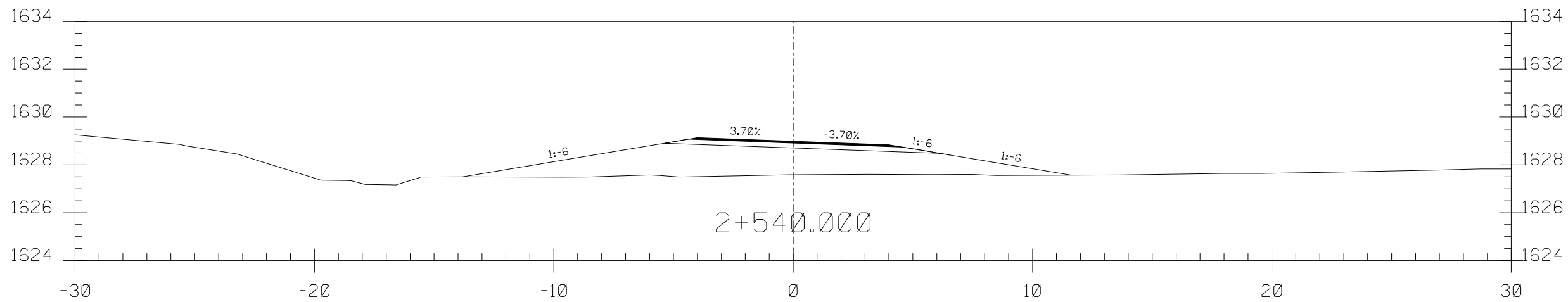
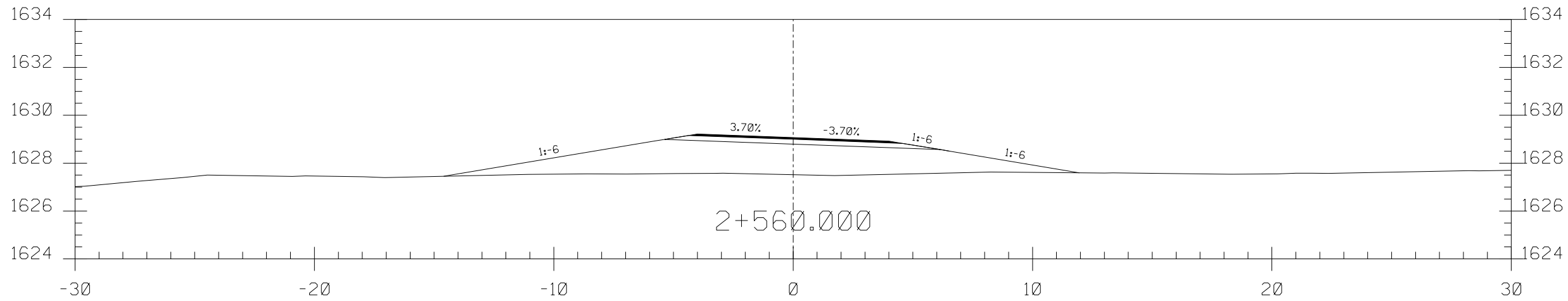


N8084(1)1,2&4 MANY FARMS CROSS SECTIONS		FOR INFORMATION ONLY
DATE: 5/4/2026	DIBBLE [Redacted]	
DWG: 40		



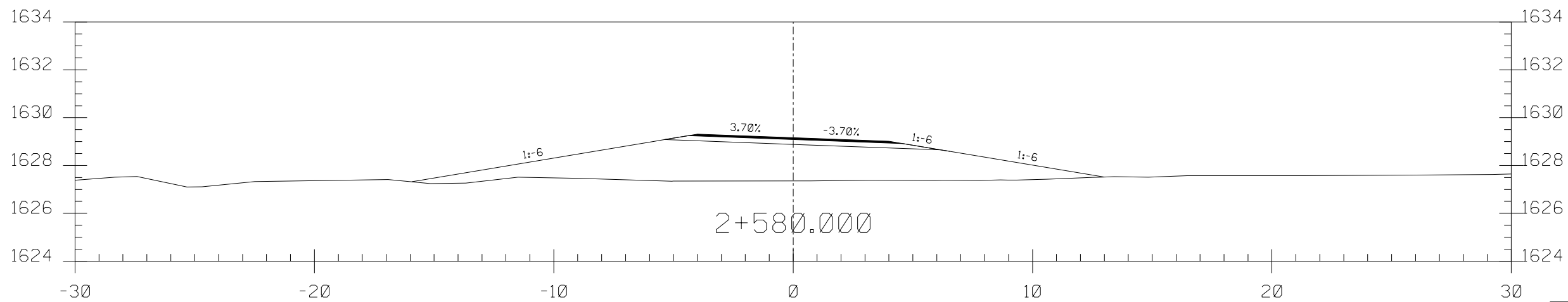
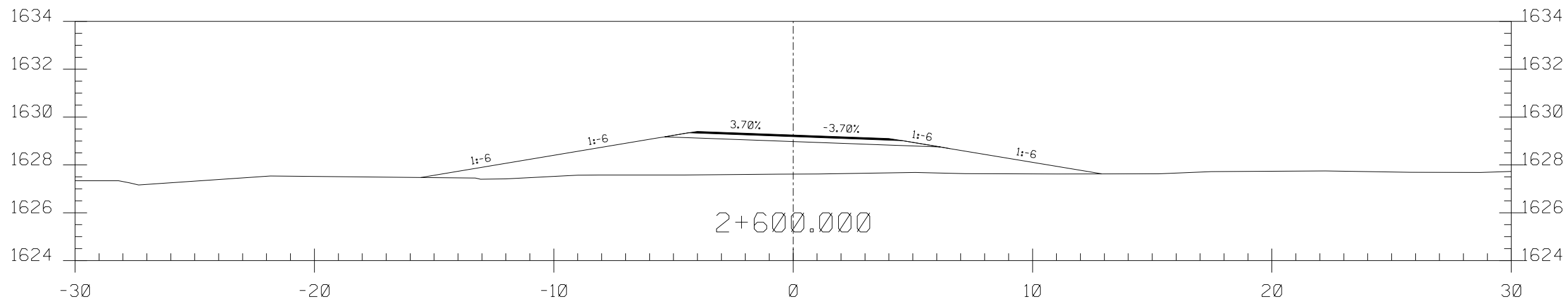
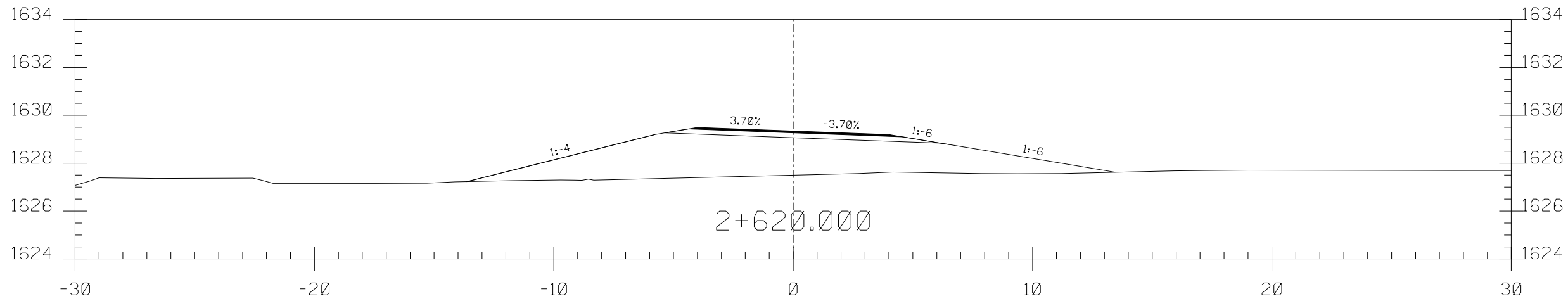
N8084(1)1,2&4 MANY FARMS CROSS SECTIONS		FOR INFORMATION ONLY
DATE: 5/4/2026	DIBBLE [Redacted]	
DWG: 41		

J:\2017\1017064.19_NDOT_Many_Farms\CAD\Reference\17064_19-XS.dgn



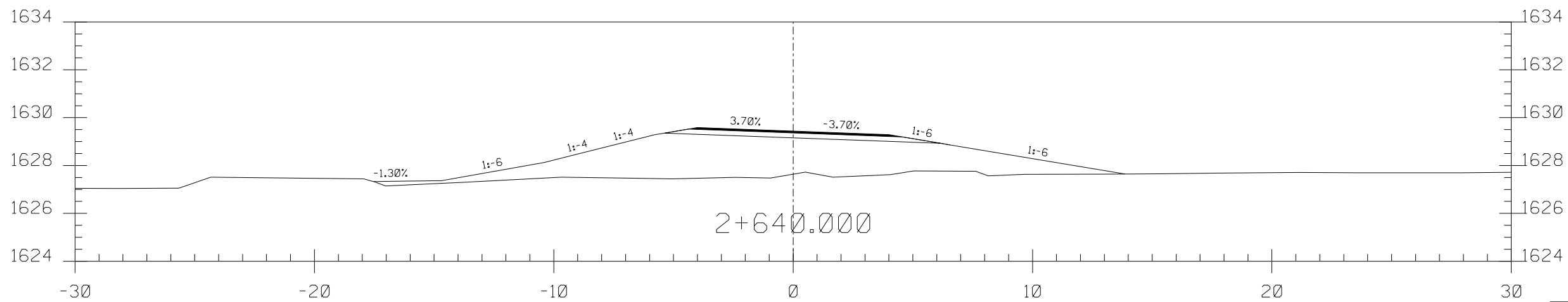
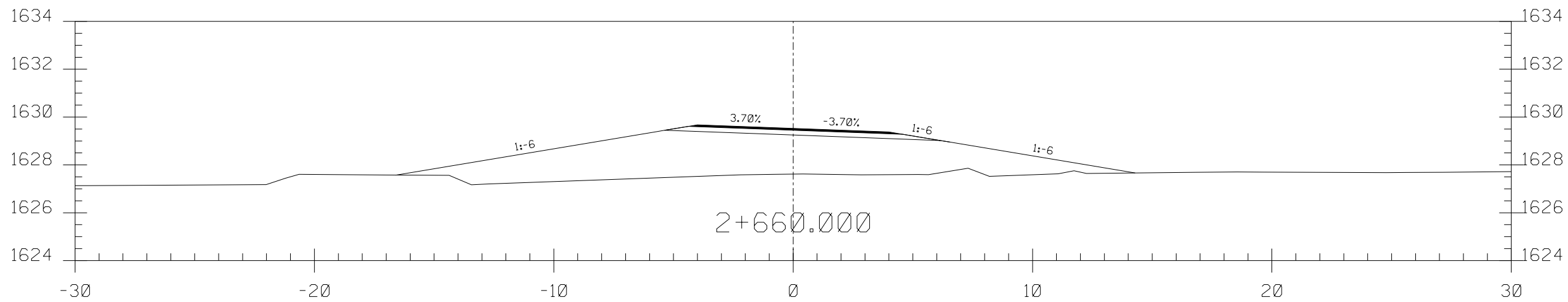
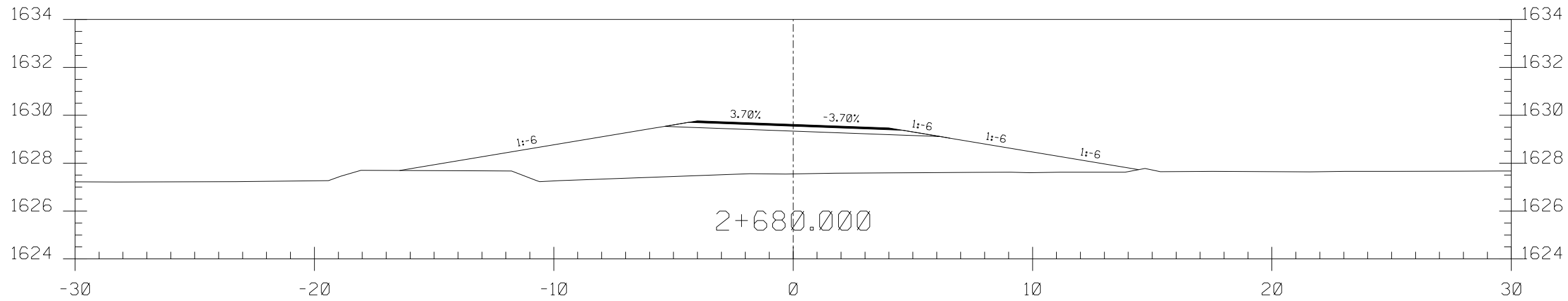
N8084(1)1,2&4 MANY FARMS CROSS SECTIONS	
DATE: 5/4/2026	DIBBLE [Redacted]
DWG: 42	

FOR
INFORMATION
ONLY



N8084(1)1,2&4 MANY FARMS CROSS SECTIONS	
DATE: 5/4/2026	DIBBLE [Redacted]
DWG: 43	

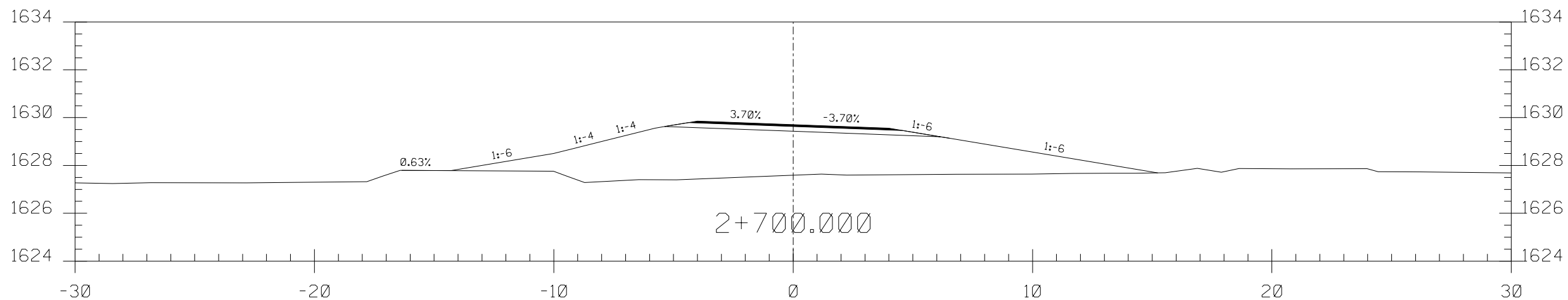
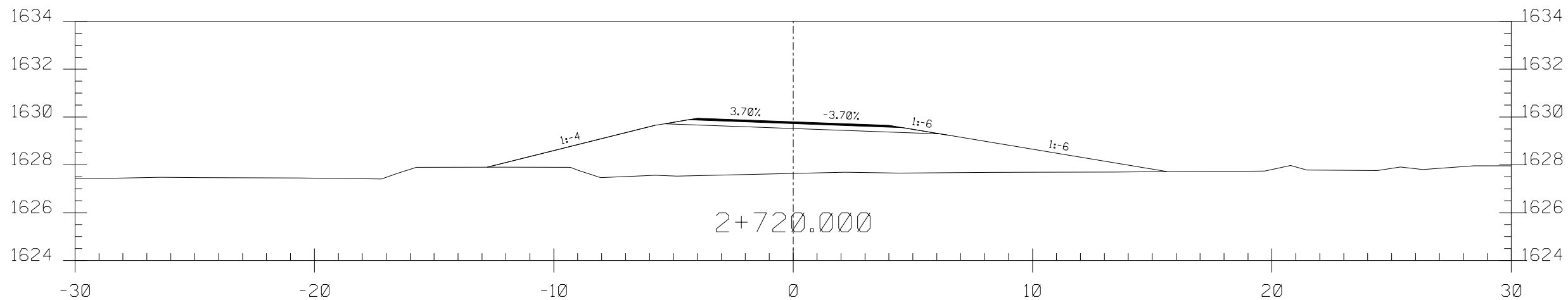
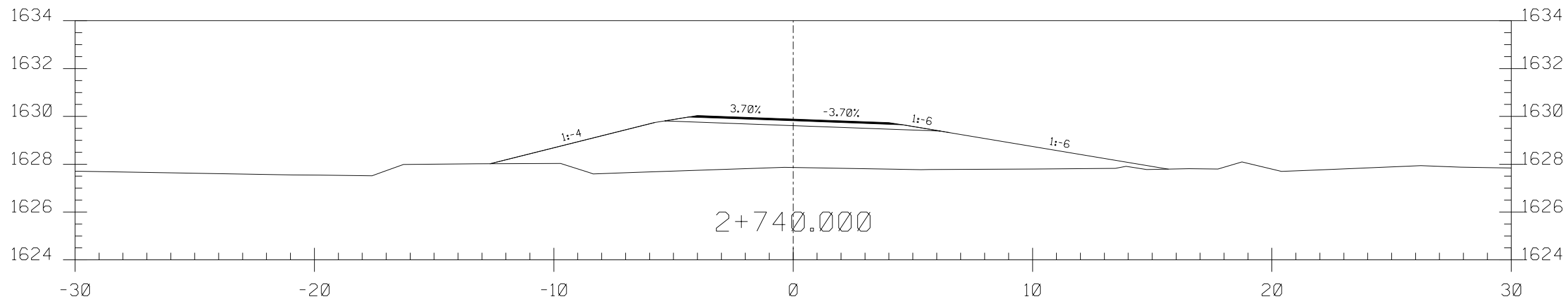
FOR
INFORMATION
ONLY



N8084(1)1,2&4 MANY FARMS CROSS SECTIONS	
DATE: 5/4/2026	DIBBLE [Redacted]
DWG: 44	

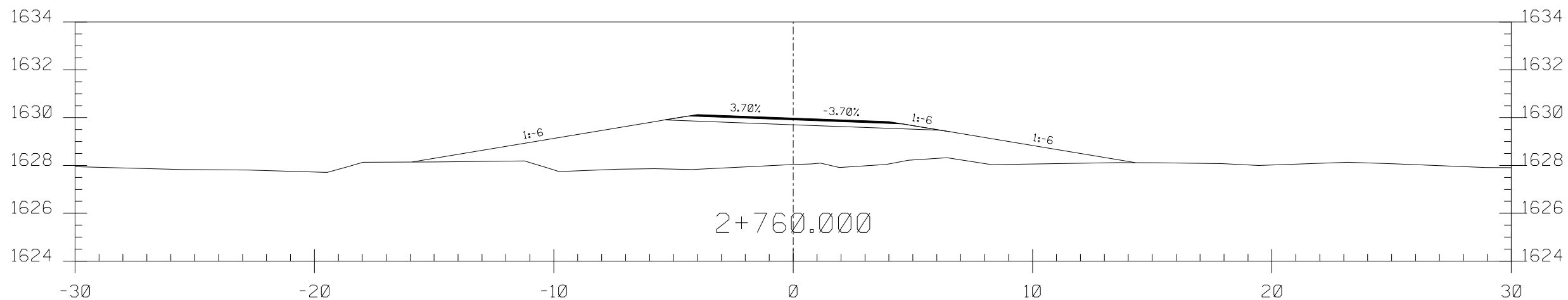
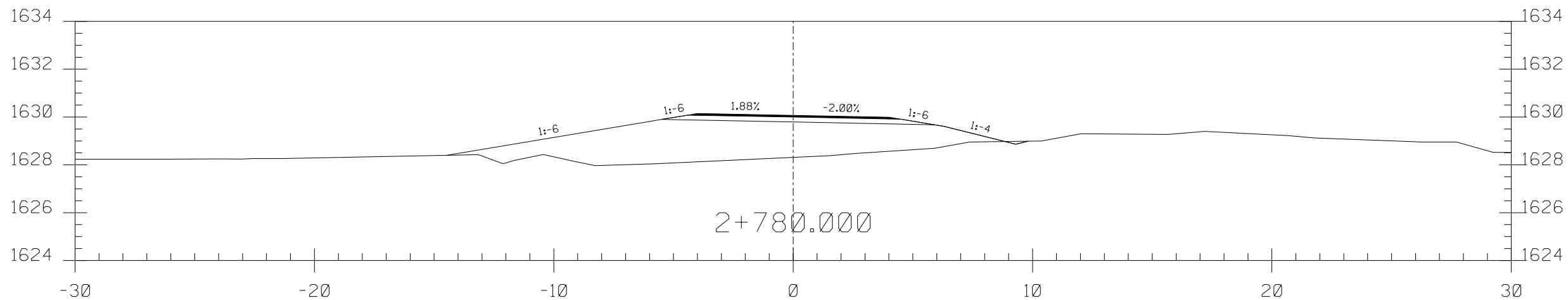
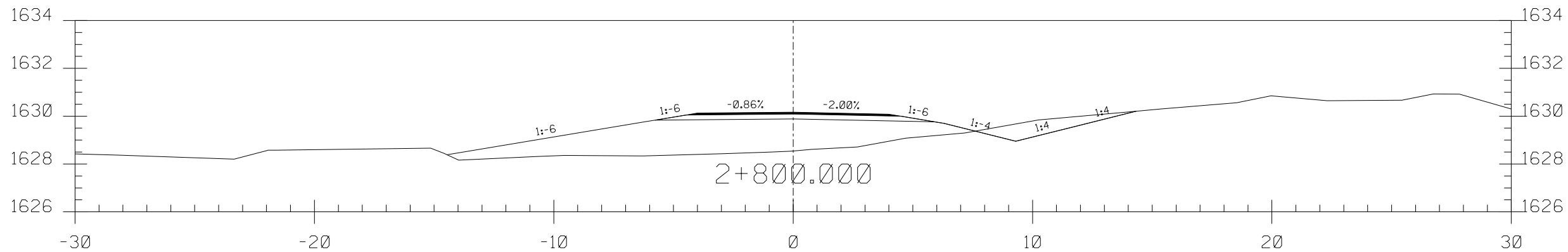
FOR
INFORMATION
ONLY

J:\2017\1017064.19_NDOT_Many_Farms\CAD\Reference\17064_19-XS.dgn

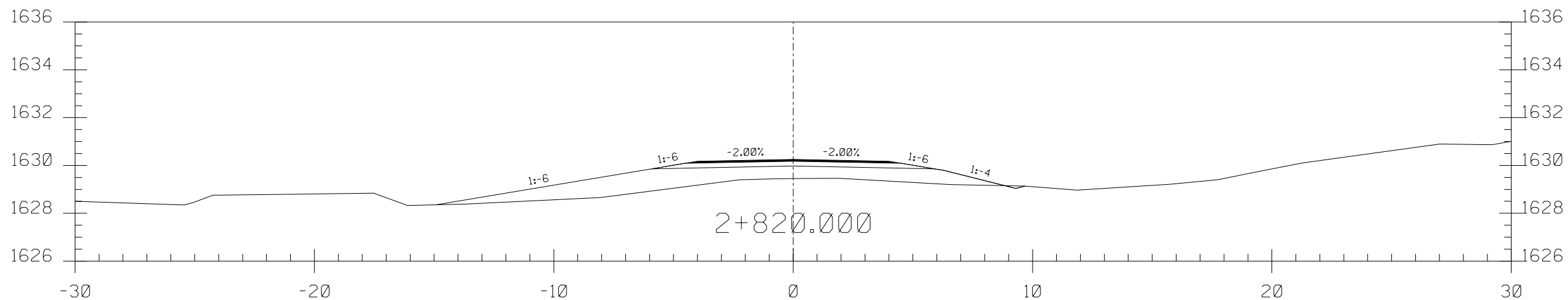
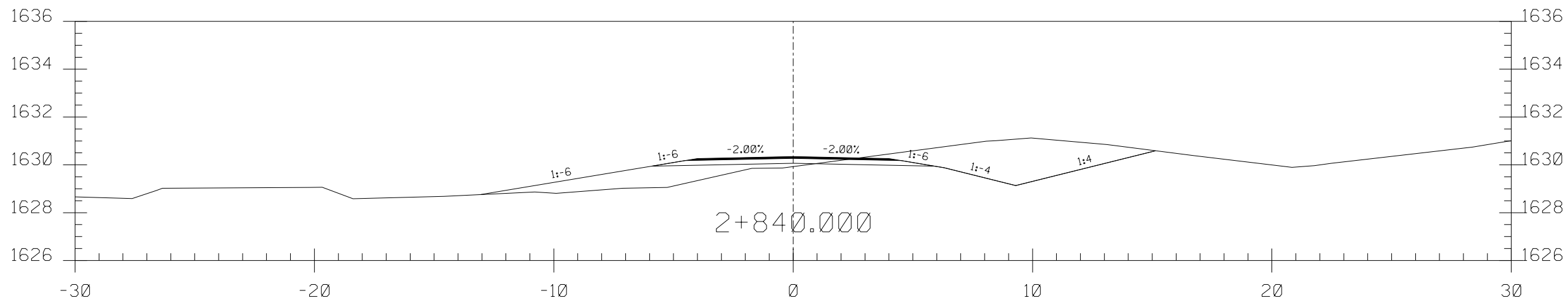
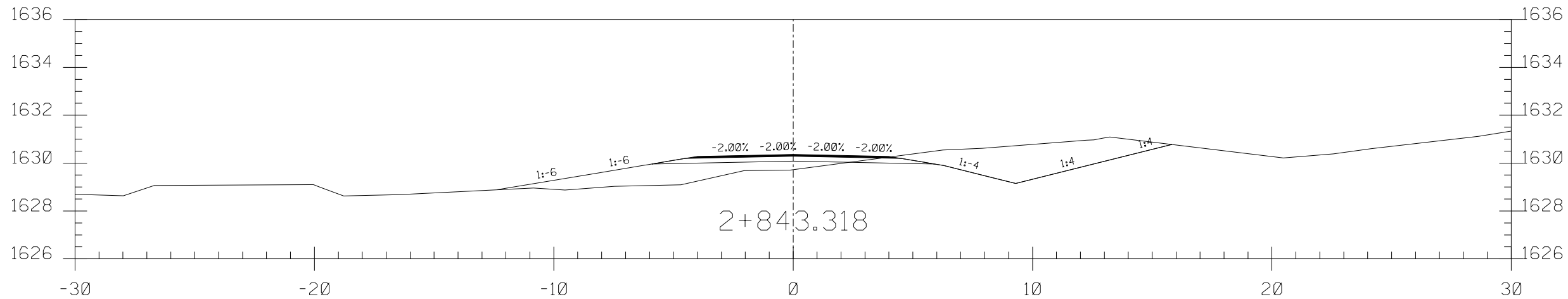


N8084(1)1,2&4 MANY FARMS CROSS SECTIONS		FOR INFORMATION ONLY
DATE: 5/4/2026	DIBBLE [Redacted]	
DWG: 45		

J:\2017\1017064.19_NDOT_Many_Farms\CAD\Reference\17064_19-XS.dgn

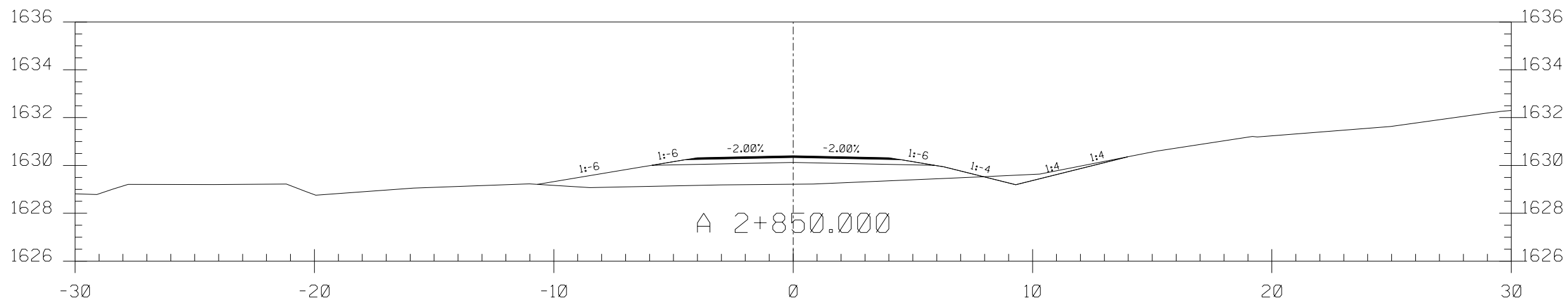
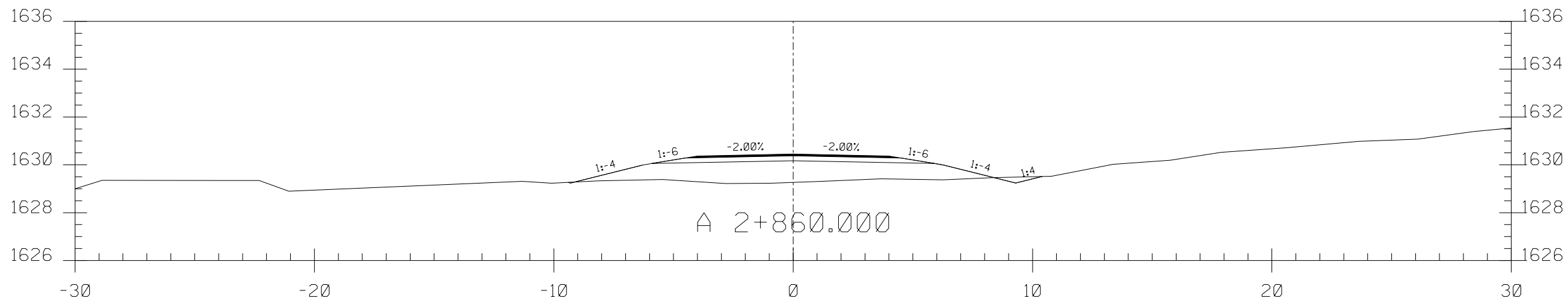
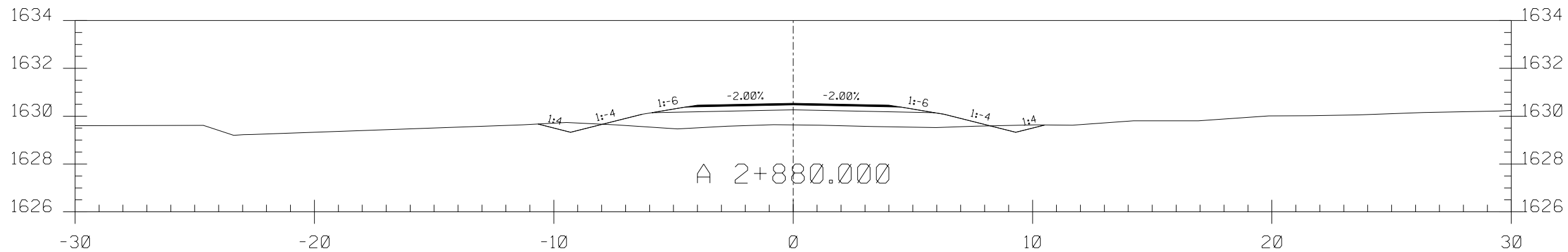


N8084(1)1,2&4 MANY FARMS CROSS SECTIONS		FOR INFORMATION ONLY
DATE: 5/4/2026	DIBBLE [Redacted]	
DWG: 46		



N8084(1)1,2&4 MANY FARMS CROSS SECTIONS		DIBBLE [Redacted]	FOR INFORMATION ONLY
DATE: 5/4/2026			
DWG: 47			

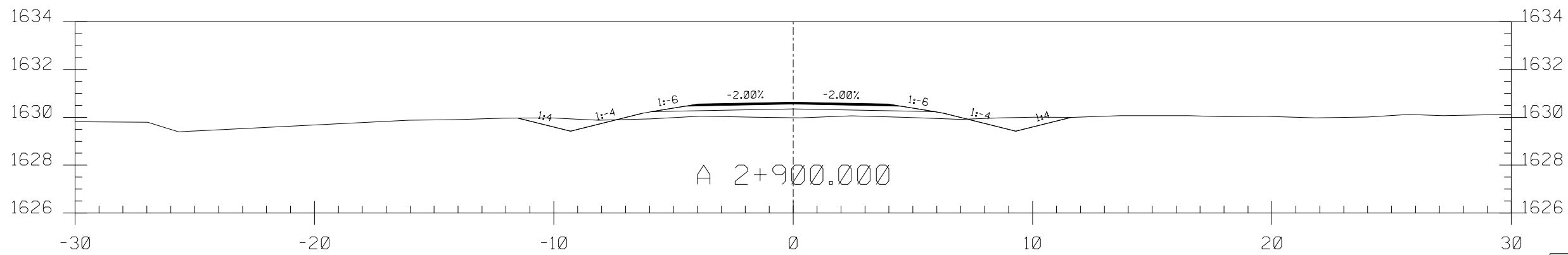
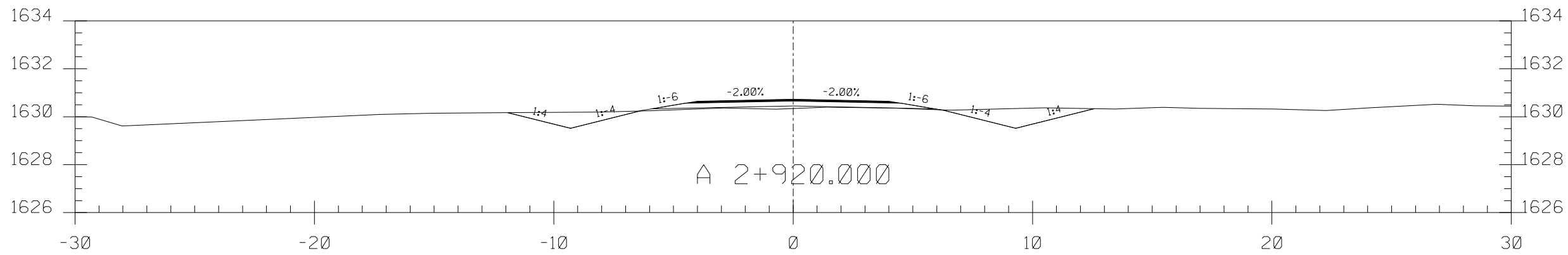
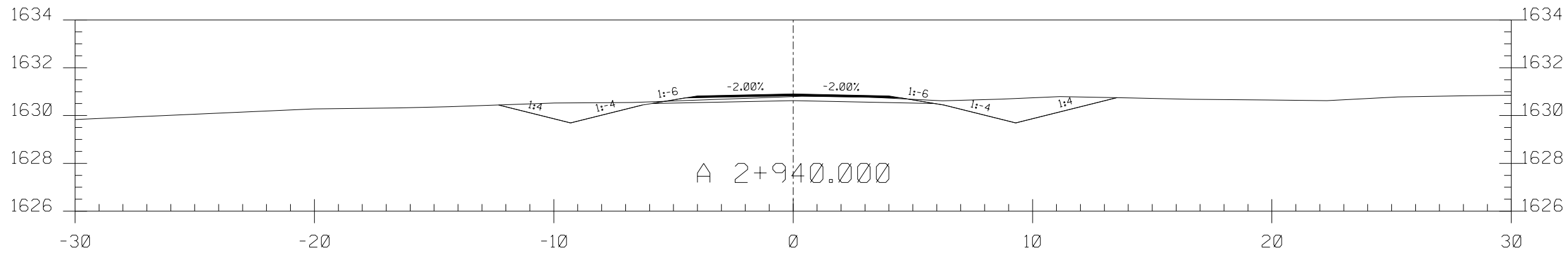
J:\2017\1017064.19_NDOT_Many_Farms\CAD\Reference\17064_19-XS.dgn



N8084(1)1,2&4 MANY FARMS CROSS SECTIONS		DIBBLE [Redacted]	FOR INFORMATION ONLY
DATE: 5/4/2026			
DWG: 48			

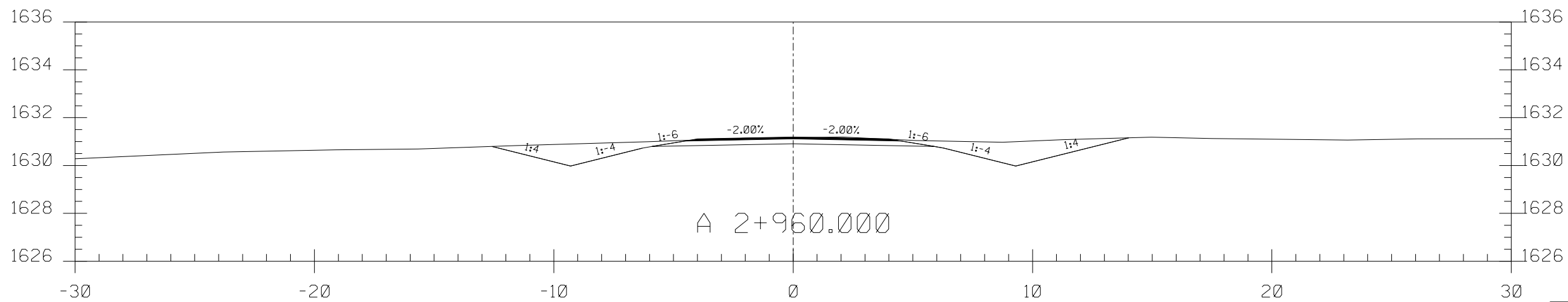
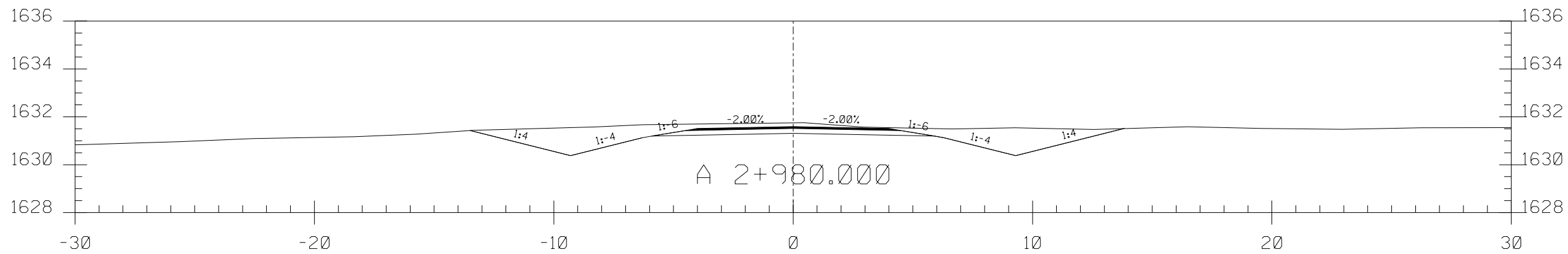
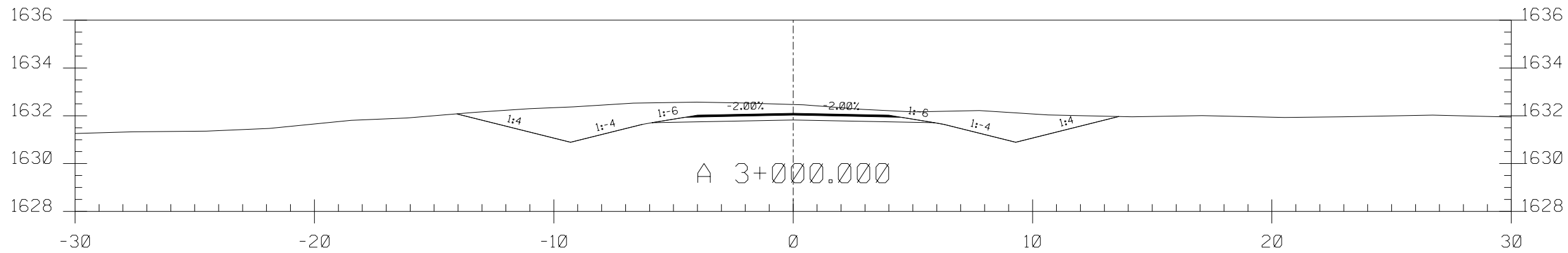
J:\2017\1017064.19_NDOT_Many_Farms\CAD\Reference\17064_19-XS.dgn

J:\2017\1017064.19_NDOT_Many_Farms\CAD\Reference\17064_19-XS.dgn



N8084(1)1,2&4 MANY FARMS CROSS SECTIONS		FOR INFORMATION ONLY
DATE: 5/4/2026	DIBBLE [Redacted]	
DWG: 49		

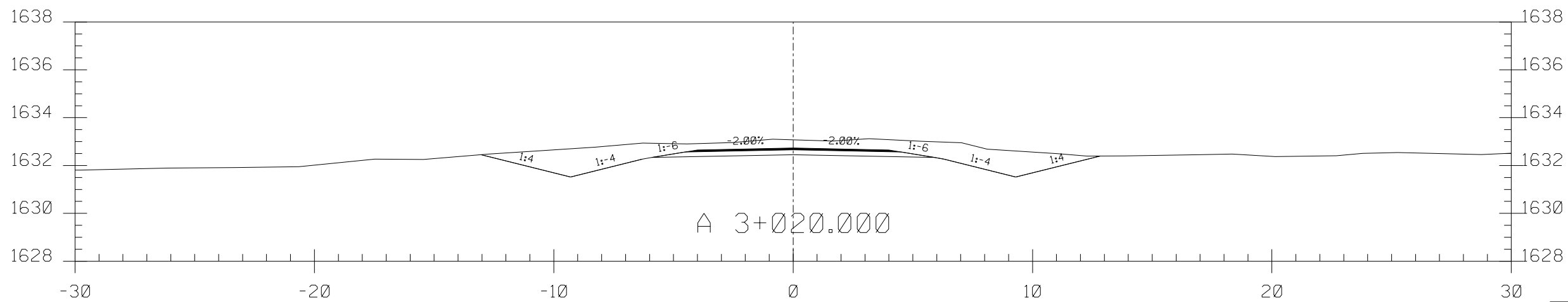
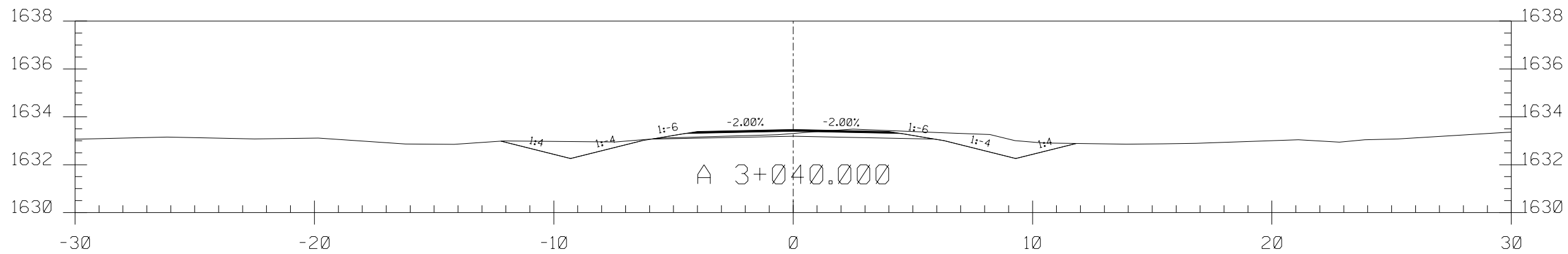
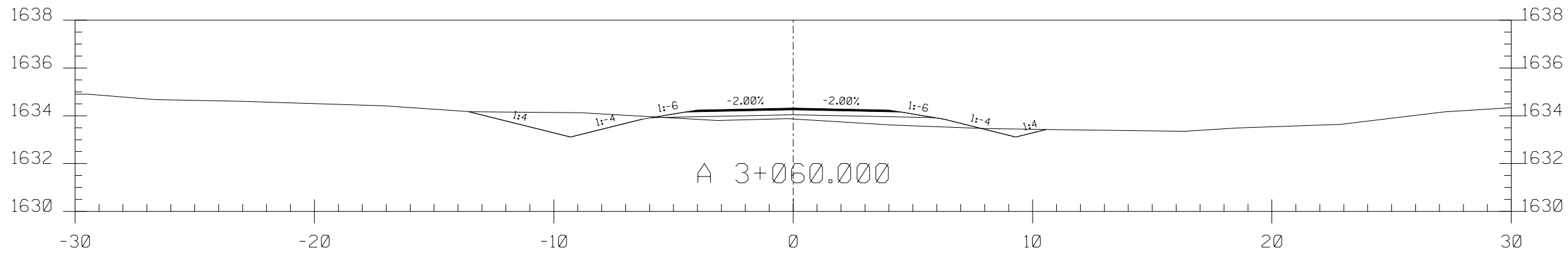
J:\2017\1017064.19_NDOT_Many_Farms\CAD\Reference\17064_19-XS.dgn



N8084(1)1,2&4 MANY FARMS CROSS SECTIONS	
DATE: 5/4/2026	DIBBLE [Redacted]
DWG: 50	

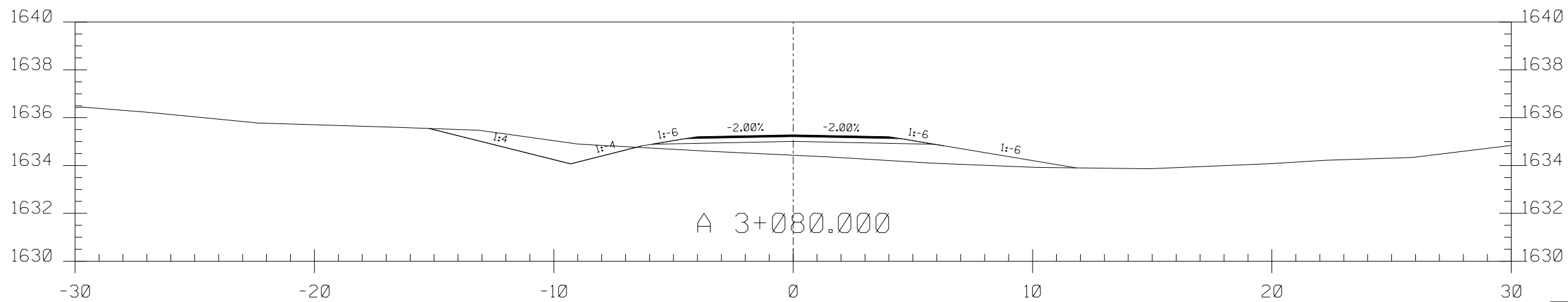
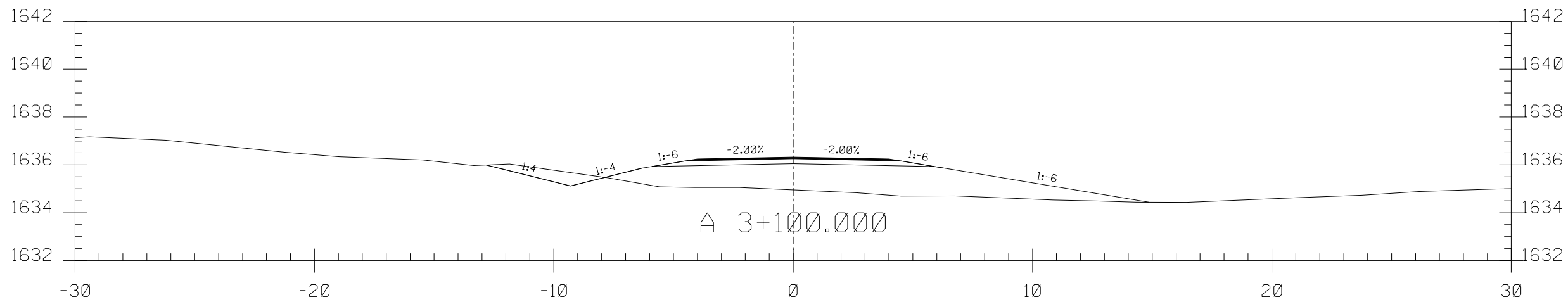
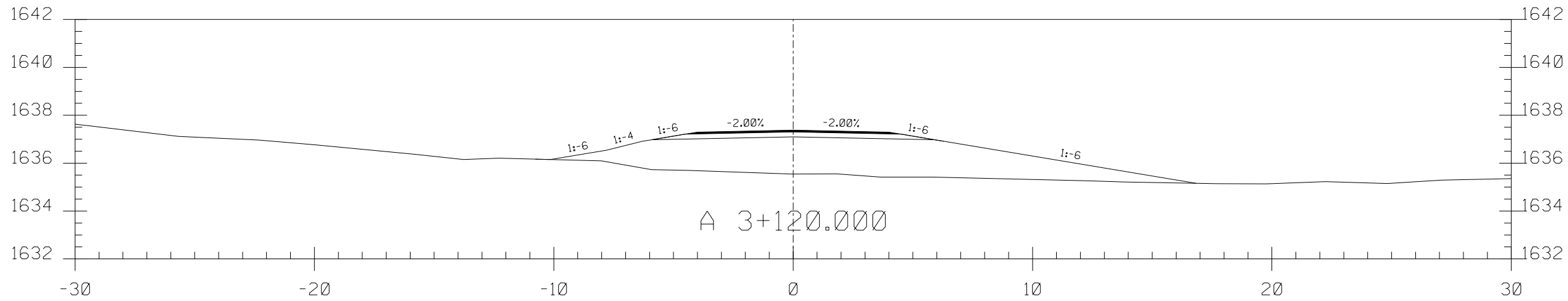
FOR
INFORMATION
ONLY

J:\2017\1017064.19_NDOT_Many_Farms\CAD\Reference\17064_19-XS.dgn



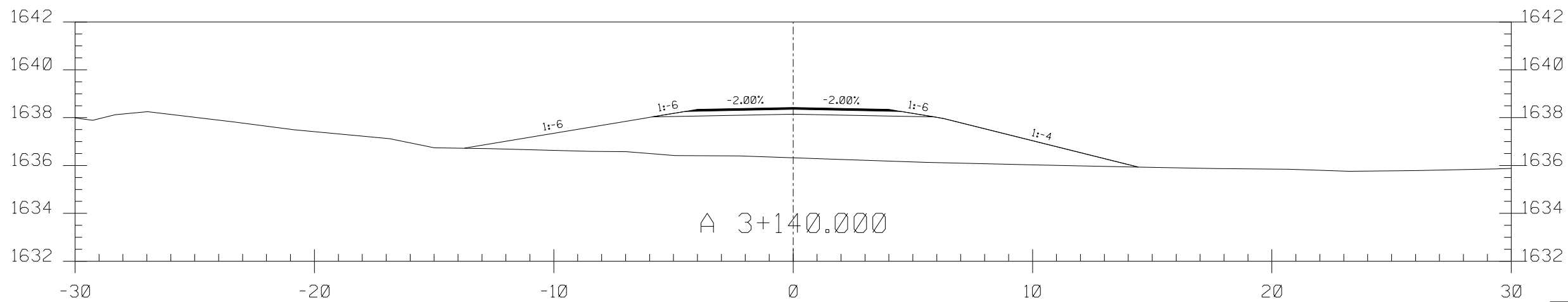
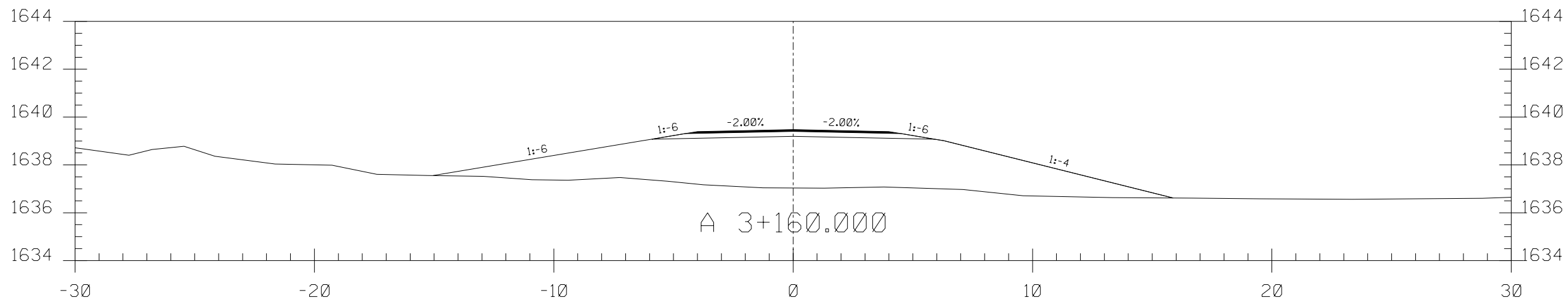
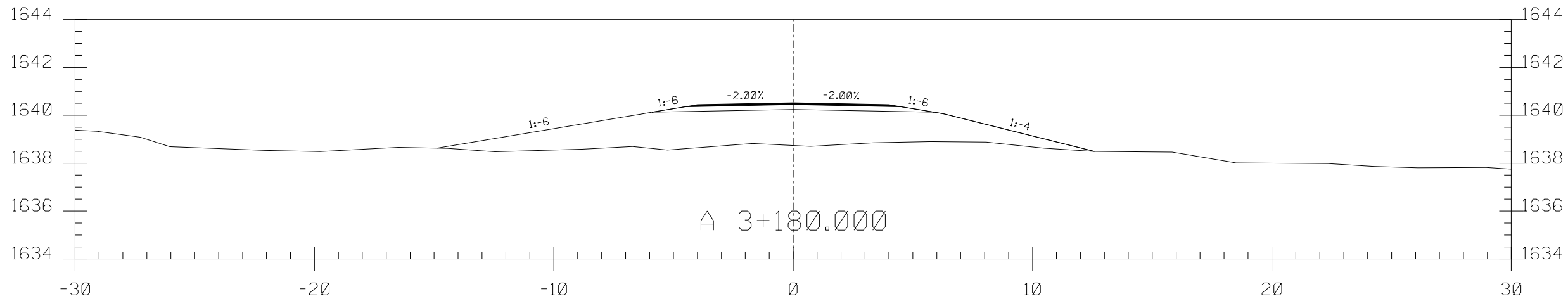
N8084(1)1,2&4 MANY FARMS CROSS SECTIONS	
DATE: 5/4/2026	DIBBLE [Redacted]
DWG: 51	

FOR
INFORMATION
ONLY



N8084(1)1,2&4 MANY FARMS CROSS SECTIONS		FOR INFORMATION ONLY
DATE: 5/4/2026	DIBBLE [Redacted]	
DWG: 52		

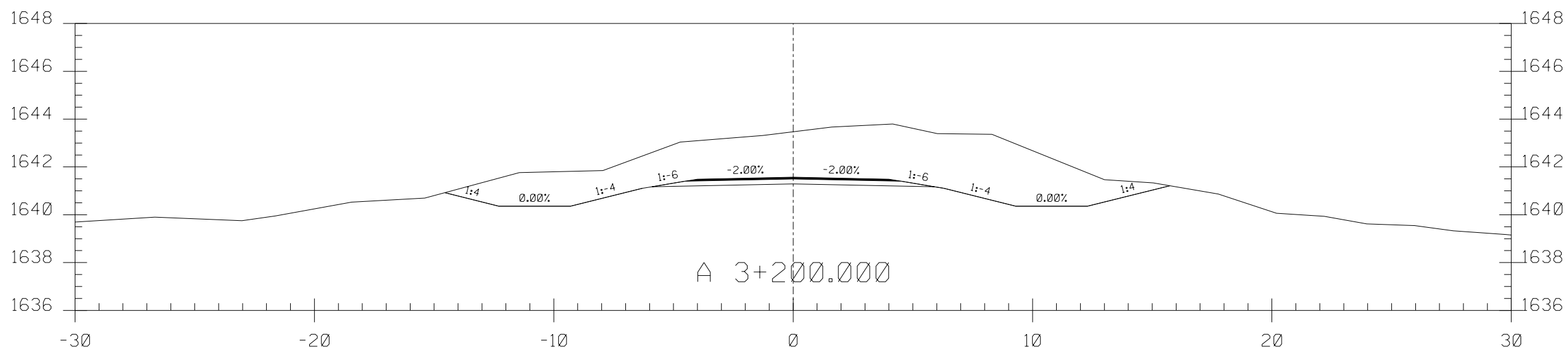
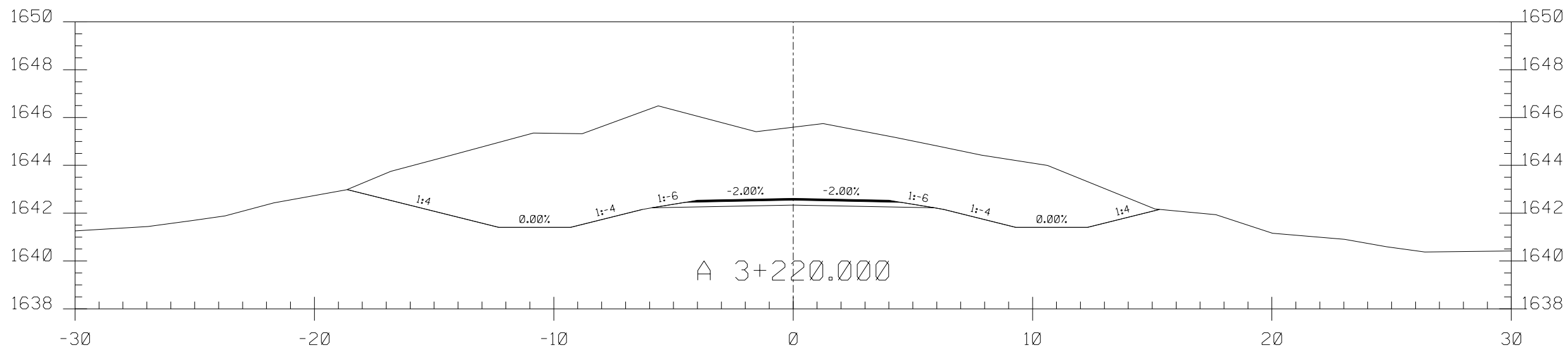
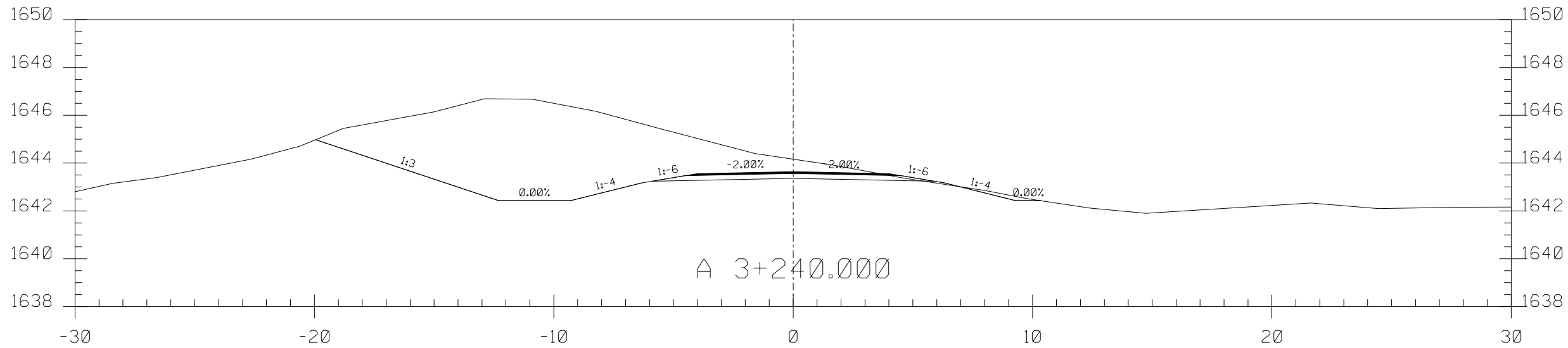
J:\2017\1017064.19_NDOT_Many_Farms\CAD\Reference\17064_19-XS.dgn



N8084(1)1,2&4 MANY FARMS CROSS SECTIONS	
DATE: 5/4/2026	DIBBLE [Redacted]
DWG: 53	

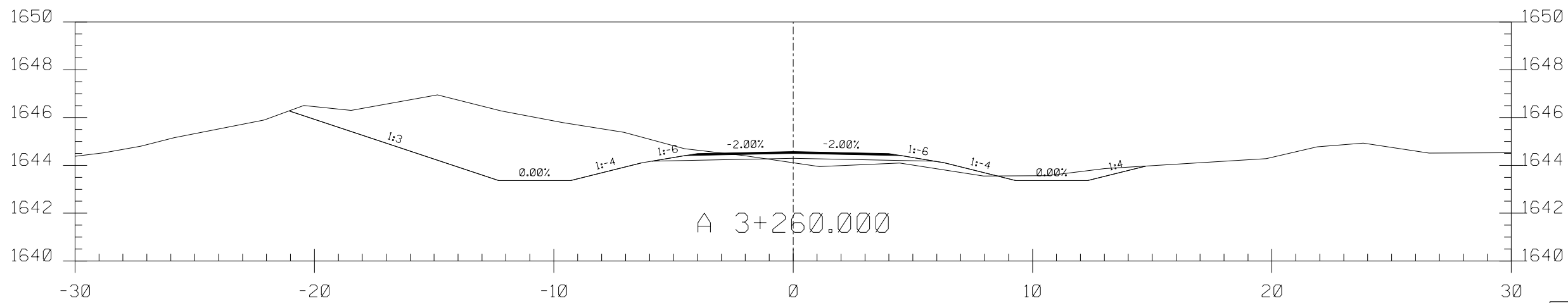
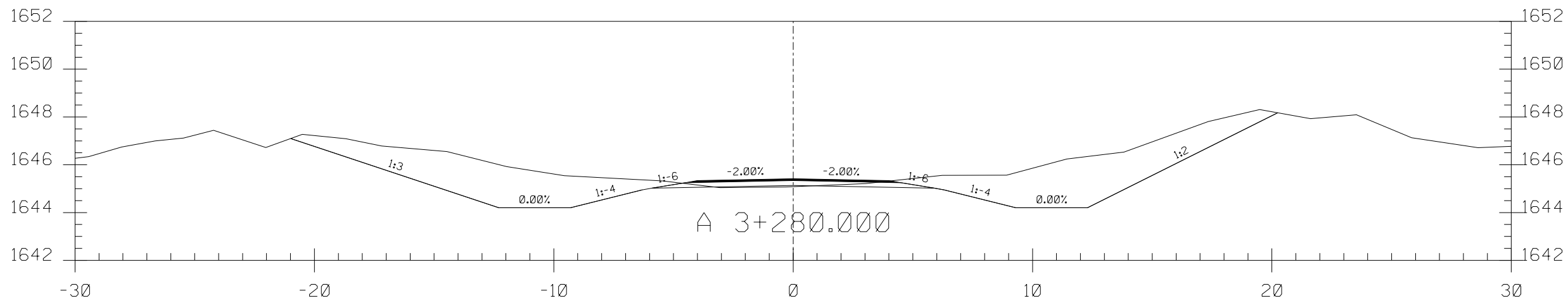
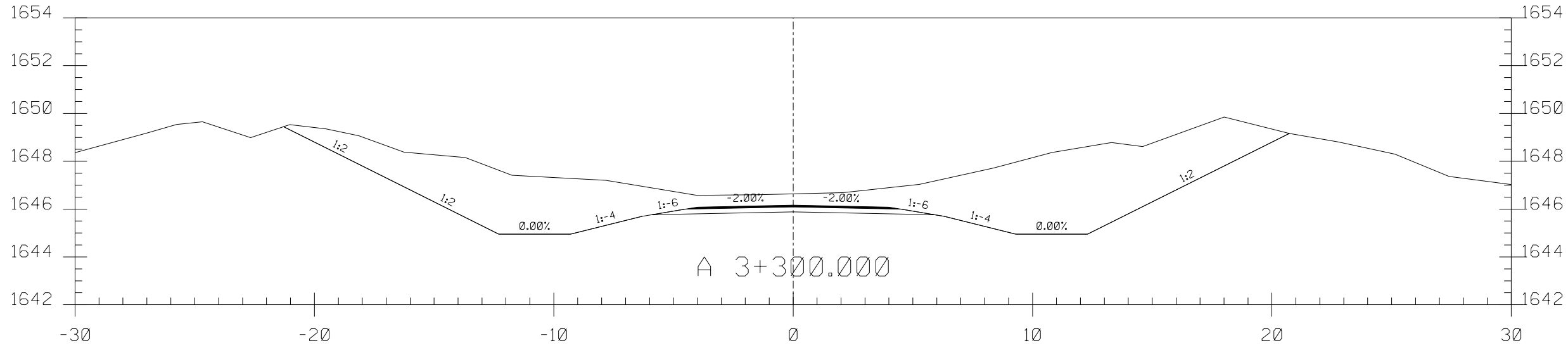
FOR
INFORMATION
ONLY

J:\2017\1017064.19_NDOT_Many_Farms\CAD\Reference\17064_19-XS.dgn



N8084(1)1,2&4 MANY FARMS CROSS SECTIONS		DIBBLE [Redacted]	FOR INFORMATION ONLY
DATE: 5/4/2026			
DWG: 54			

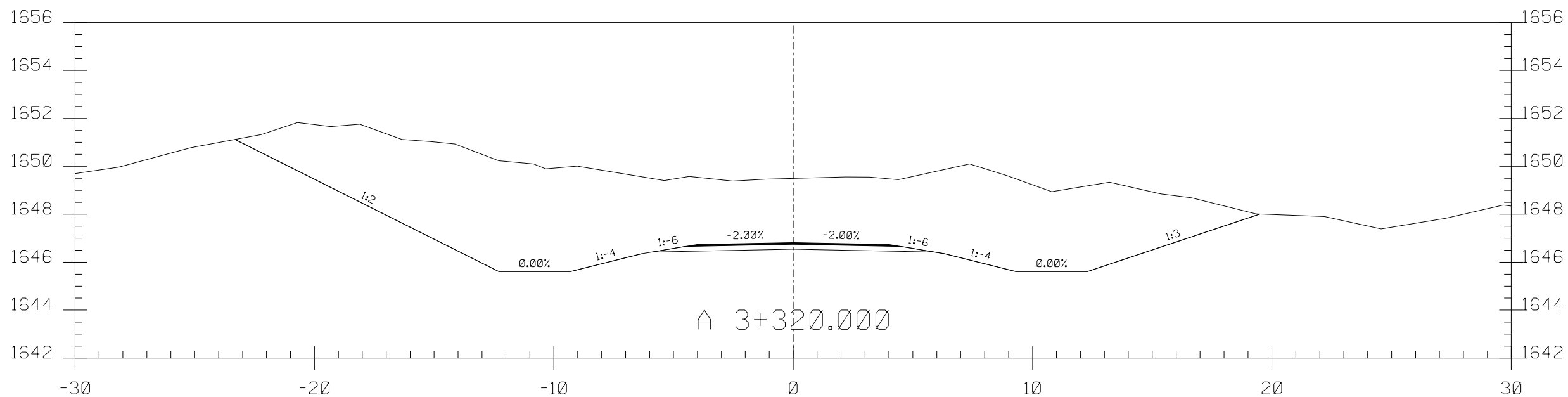
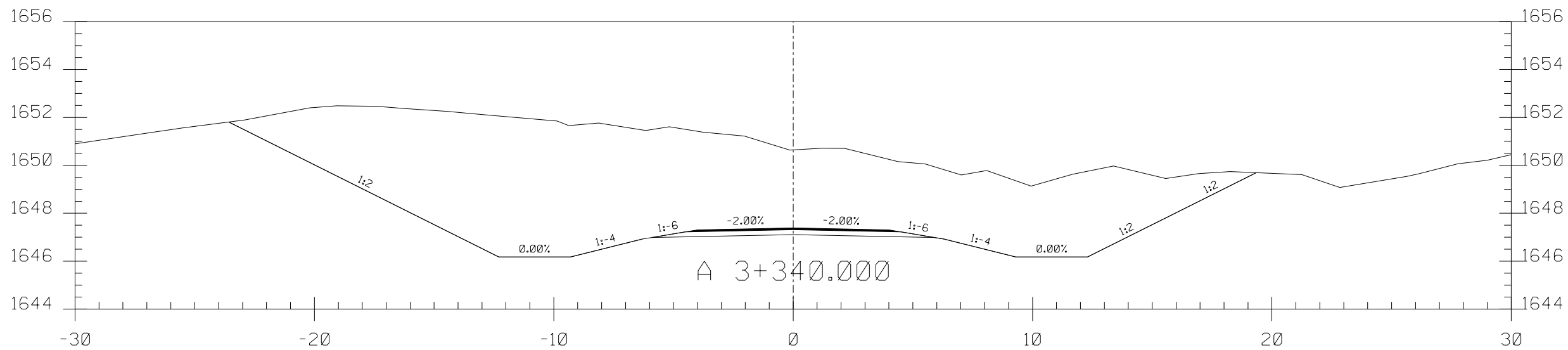
J:\2017\1017064.19_NDOT_Many_Farms\CAD\Reference\17064_19-XS.dgn



N8084(1)1,2&4 MANY FARMS CROSS SECTIONS		FOR INFORMATION ONLY
DATE: 5/4/2026	DIBBLE [Redacted]	
DWG: 55		

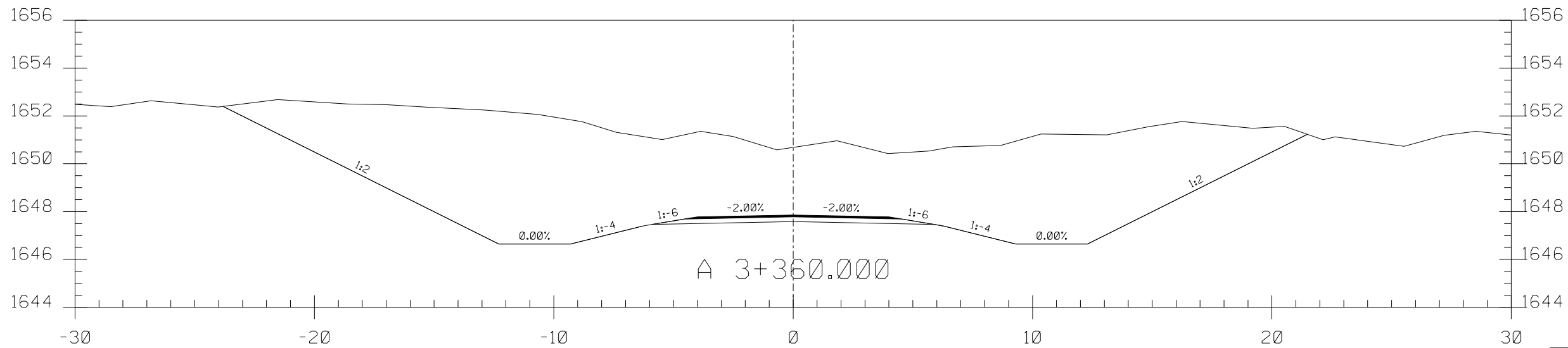
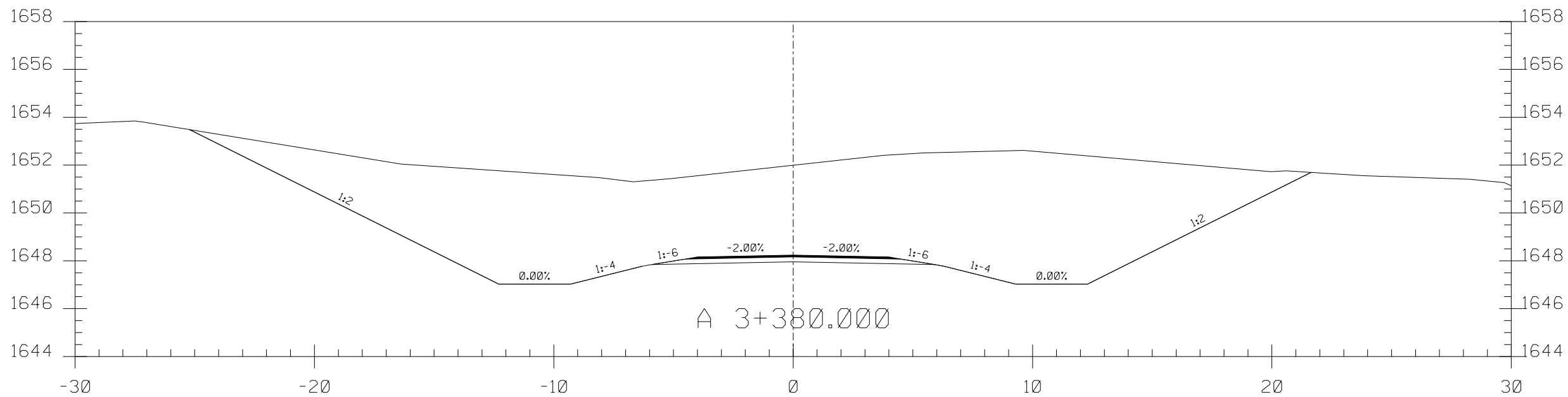
J:\2017\1017064.19_NDOT_Many_Farms\CAD\Reference\17064_19-XS.dgn

J:\2017\1017064.19_NDOT_Many_Farms\CAD\Reference\17064_19-XS.dgn



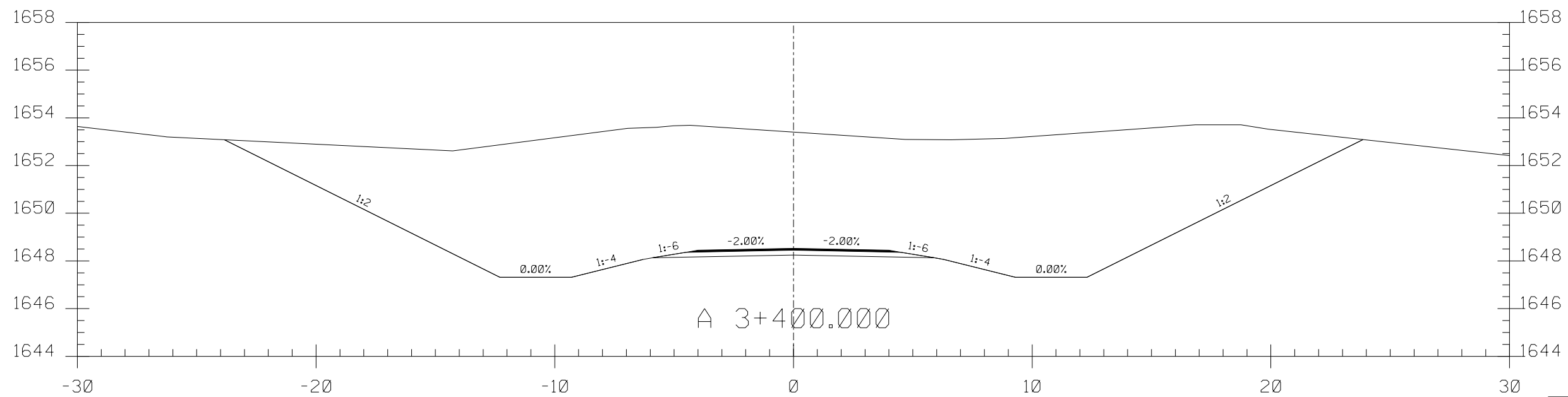
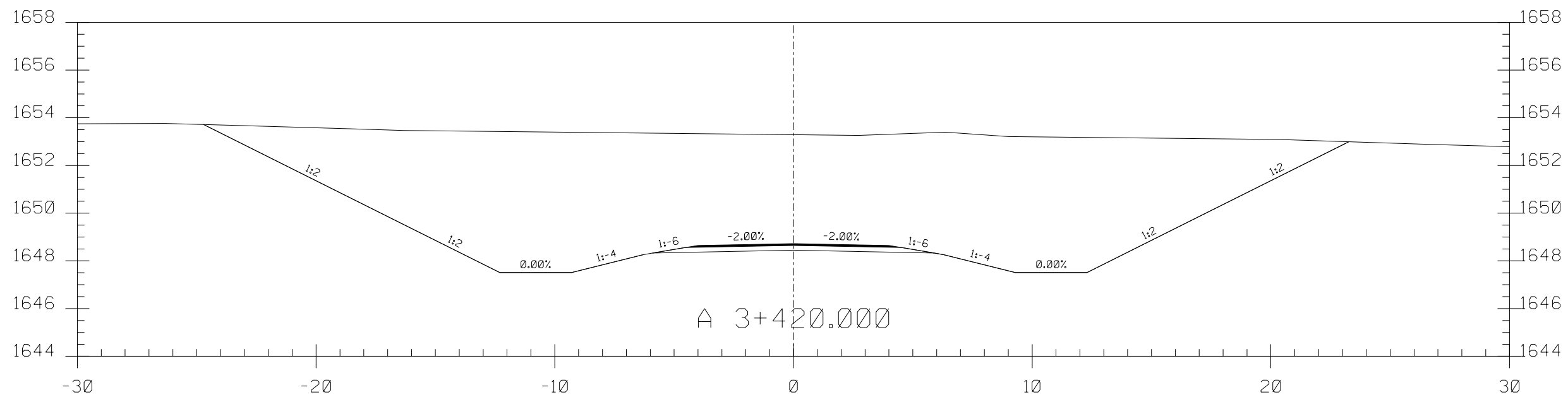
N8084(1)1,2&4 MANY FARMS CROSS SECTIONS		FOR INFORMATION ONLY
DATE: 5/4/2026	DIBBLE [Redacted]	
DWG: 56		

J:\2017\1017064.19_NDOT_Many_Farms\CAD\Reference\17064_19-XS.dgn



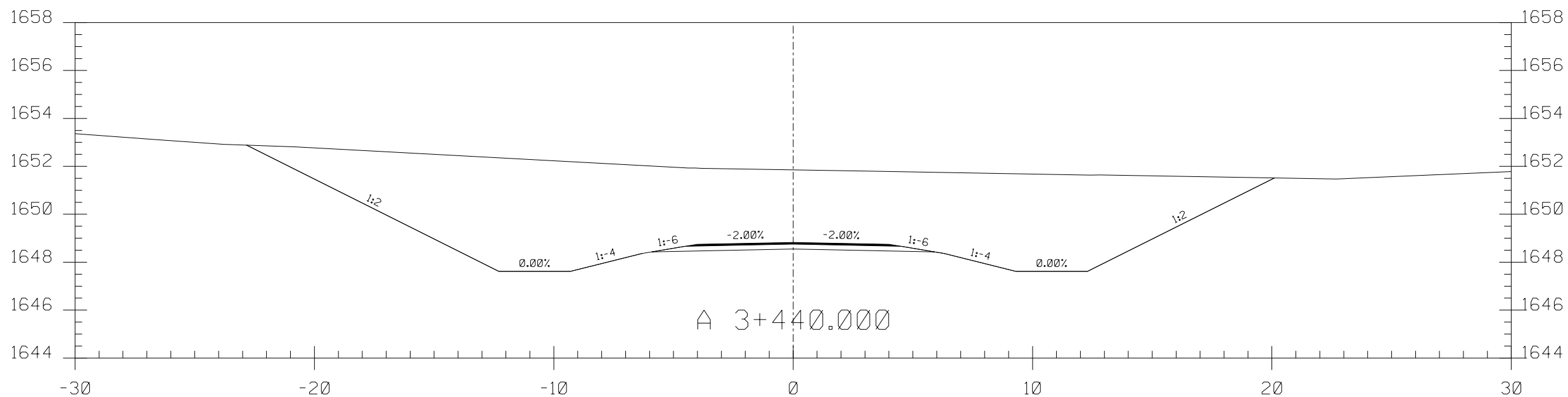
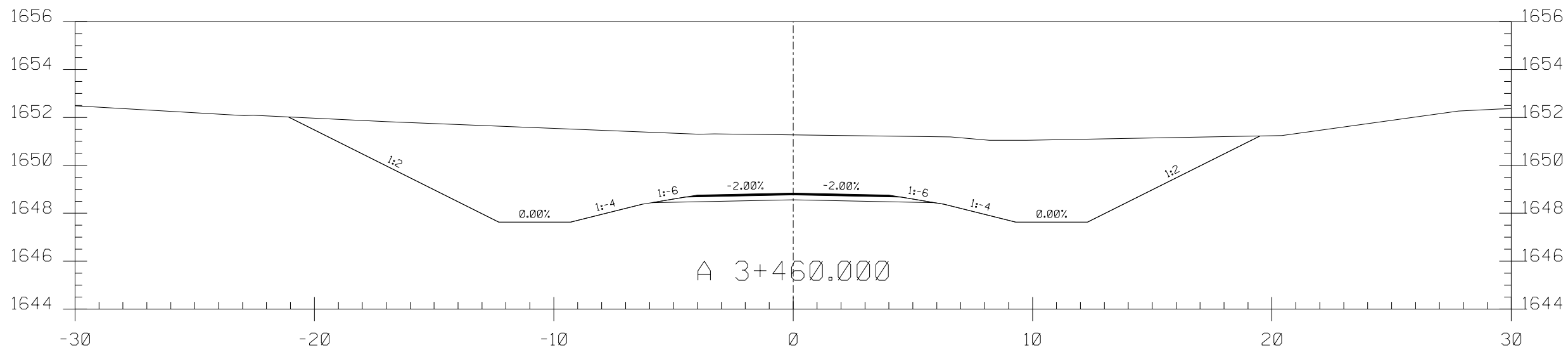
N8084(1)1,2&4 MANY FARMS CROSS SECTIONS		DIBBLE [Redacted]	FOR INFORMATION ONLY
DATE: 5/4/2026			
DWG: 57			

J:\2017\1017064.19_NDOT_Many_Farms\CAD\Reference\17064_19-XS.dgn

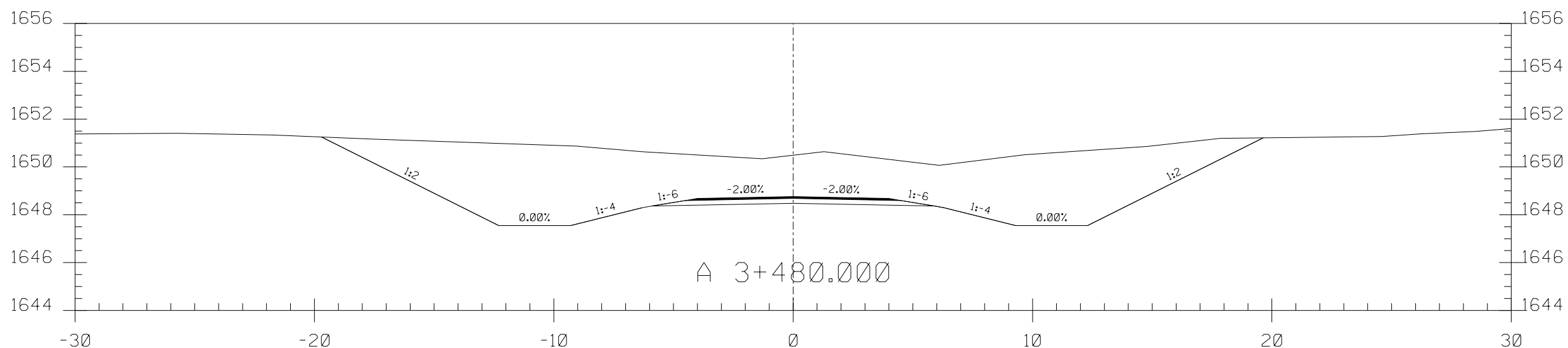
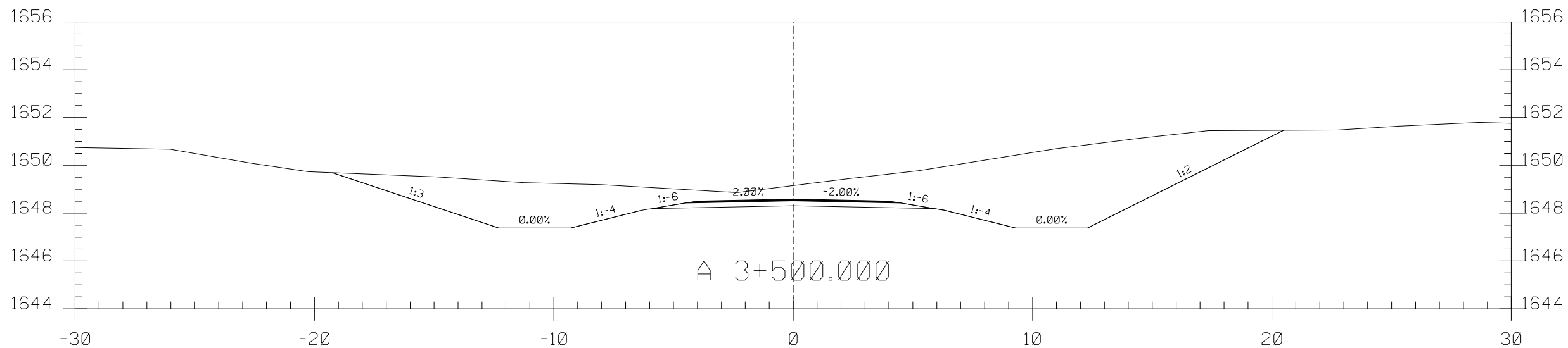
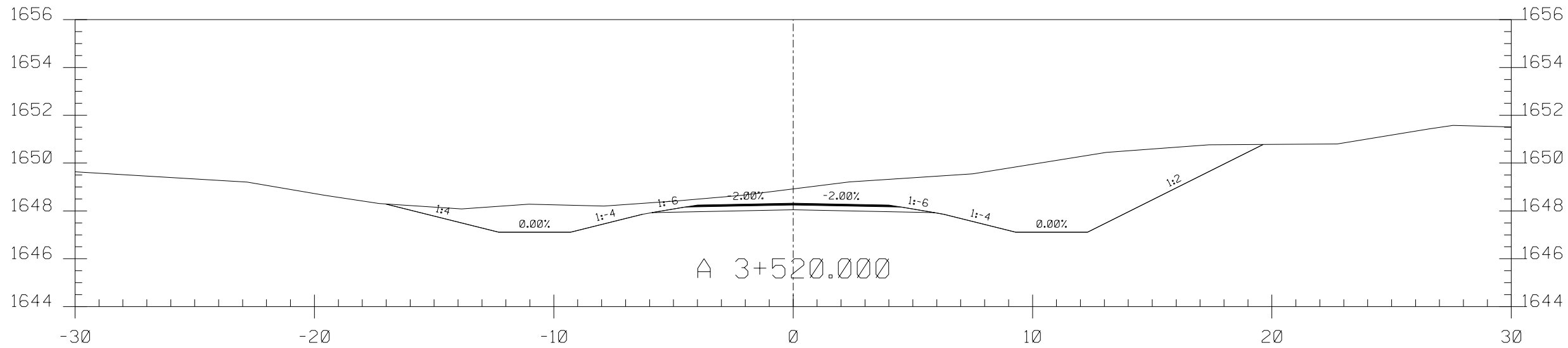


N8084(1)1,2&4 MANY FARMS CROSS SECTIONS		FOR INFORMATION ONLY
DATE: 5/4/2026	DIBBLE [Redacted]	
DWG: 58		

J:\2017\1017064.19_NDOT_Many_Farms\CAD\Reference\17064_19-XS.dgn

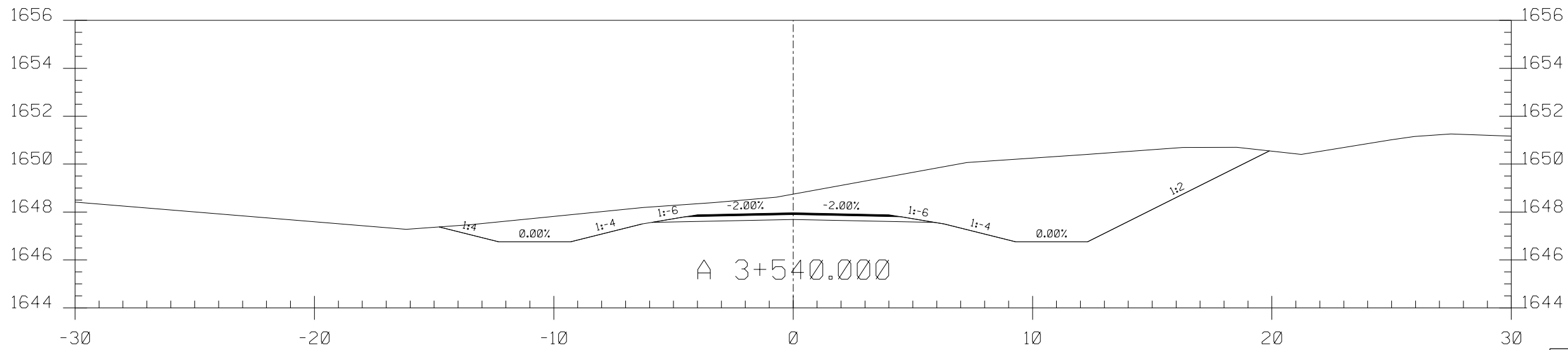
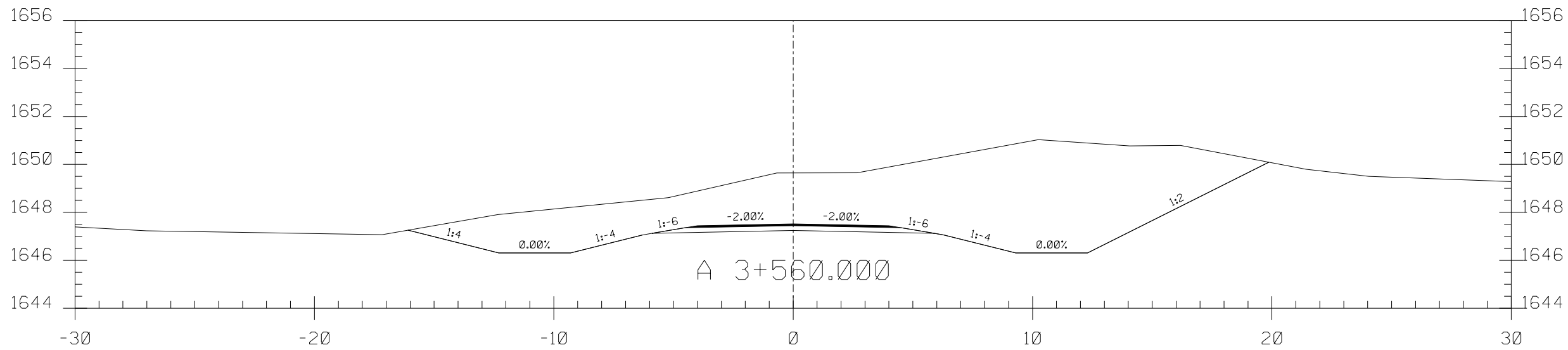
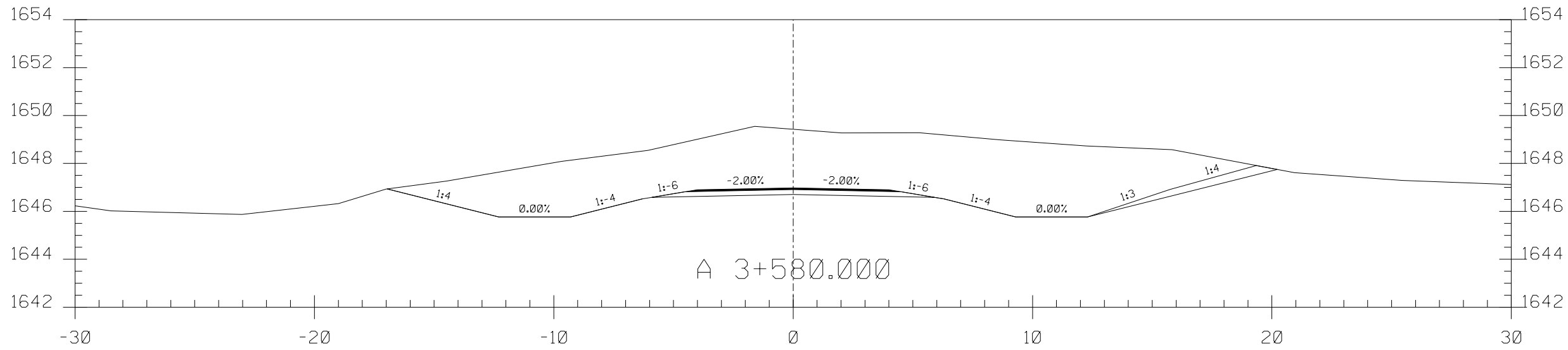


N8084(1)1,2&4 MANY FARMS CROSS SECTIONS		FOR INFORMATION ONLY
DATE: 5/4/2026	DIBBLE [Redacted]	
DWG: 59		



N8084(1)1,2&4 MANY FARMS CROSS SECTIONS		DIBBLE [Redacted]	FOR INFORMATION ONLY
DATE: 5/4/2026			
DWG: 60			

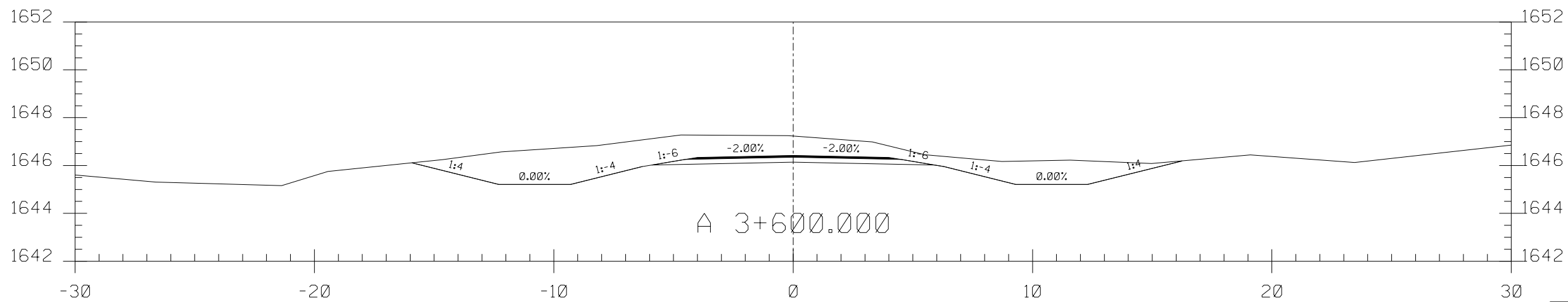
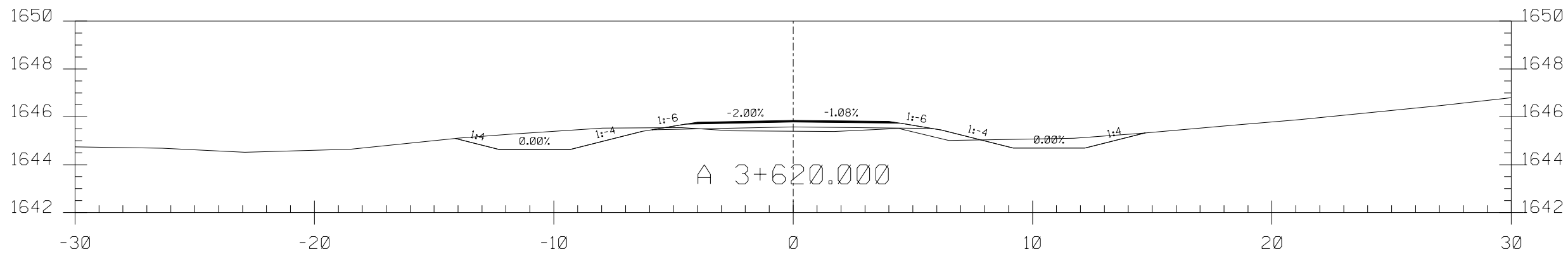
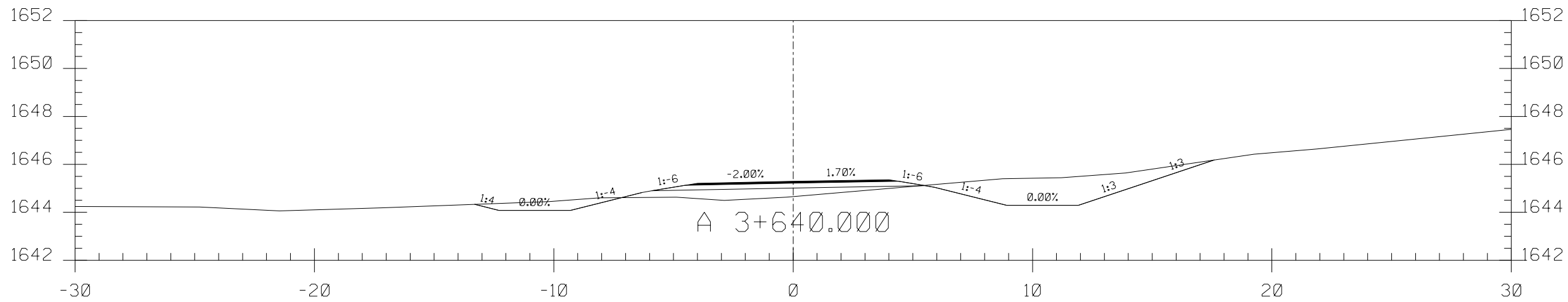
J:\2017\1017064.19_NDOT_Many_Farms\CAD\Reference\17064_19-XS.dgn



N8084(1)1,2&4 MANY FARMS CROSS SECTIONS		DIBBLE [Redacted]	FOR INFORMATION ONLY
DATE: 5/4/2026			
DWG: 61			

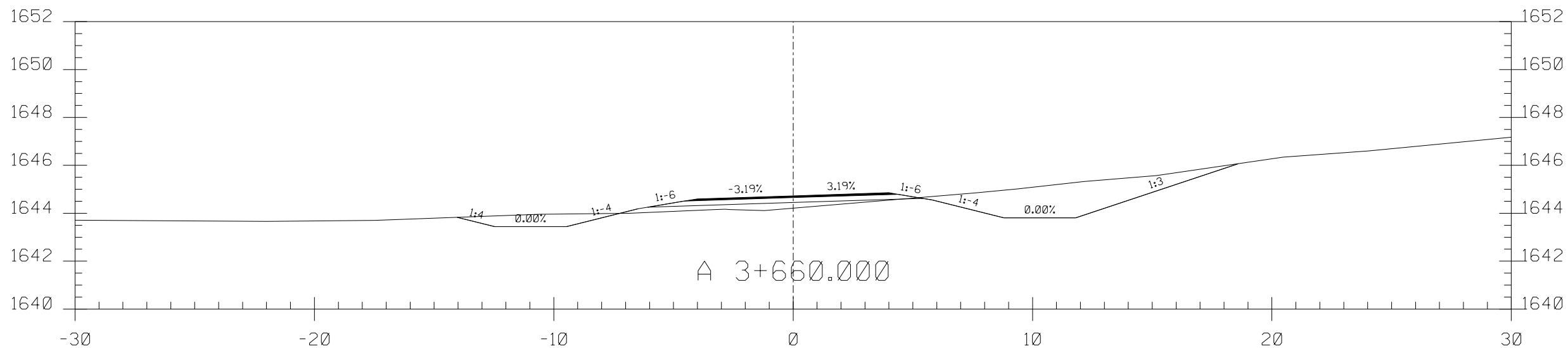
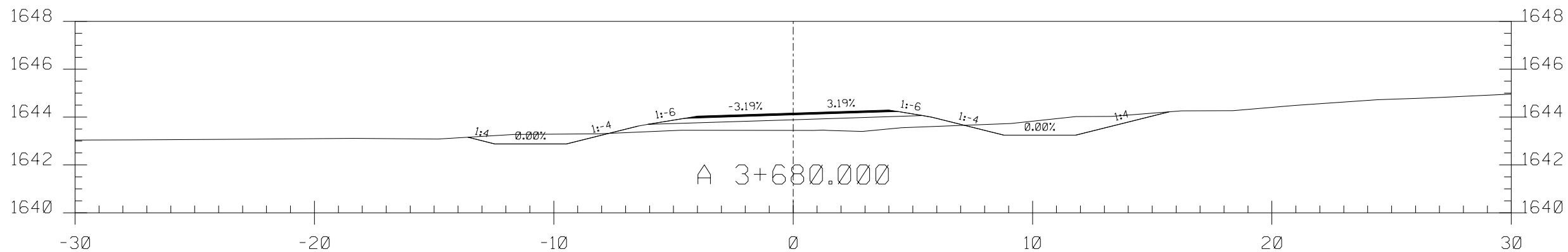
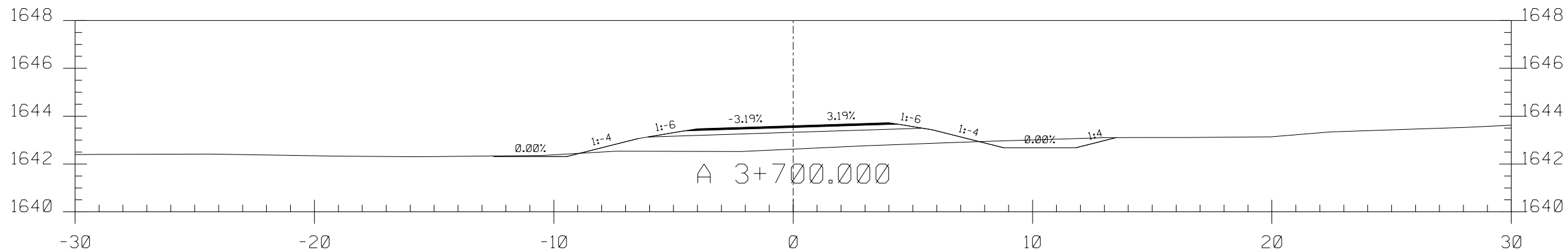
J:\2017\1017064.19_NDOT_Many_Farms\CAD\Reference\17064_19-XS.dgn

J:\2017\1017064.19_NDOT_Many_Farms\CAD\Reference\17064_19-XS.dgn

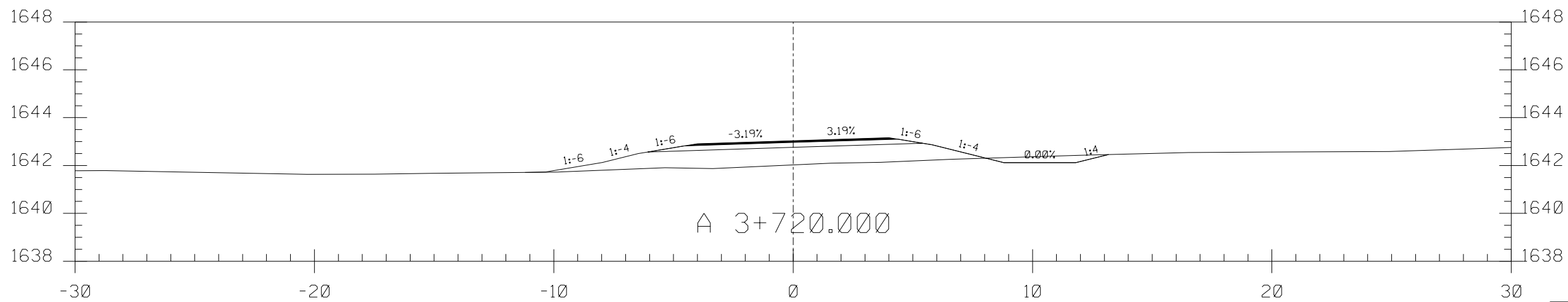
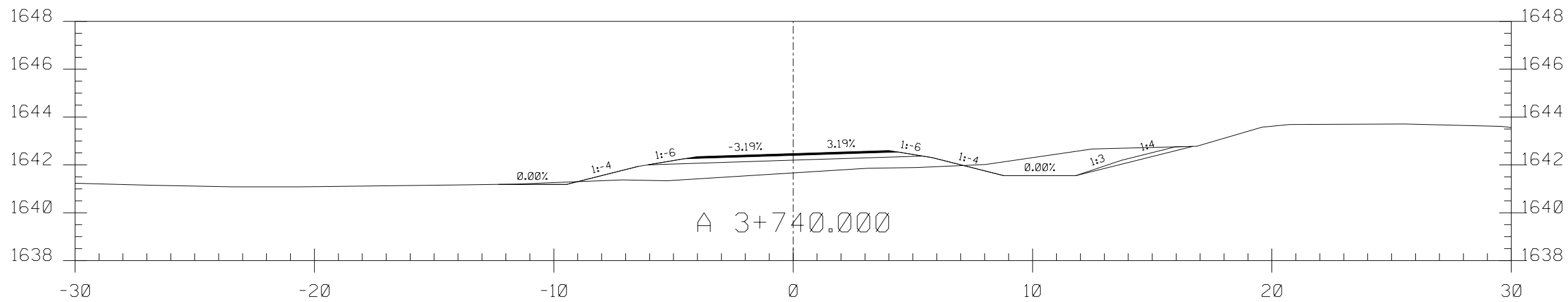
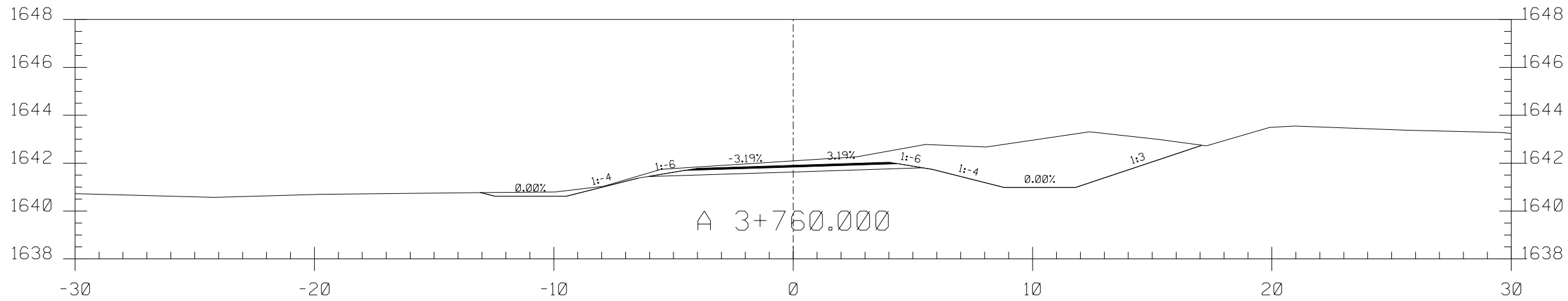


N8084(1)1,2&4 MANY FARMS CROSS SECTIONS		FOR INFORMATION ONLY
DATE: 5/4/2026	DIBBLE [Redacted]	
DWG: 62		

J:\2017\1017064.19_NDOT_Many_Farms\CAD\Reference\17064_19-XS.dgn



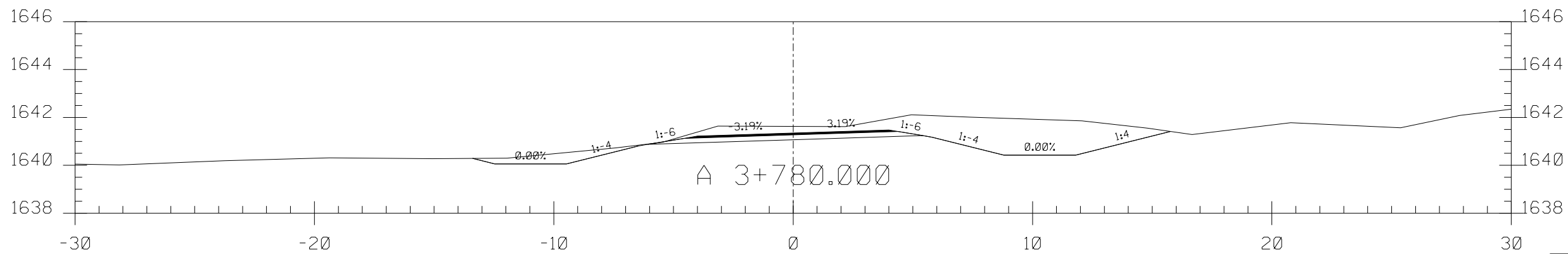
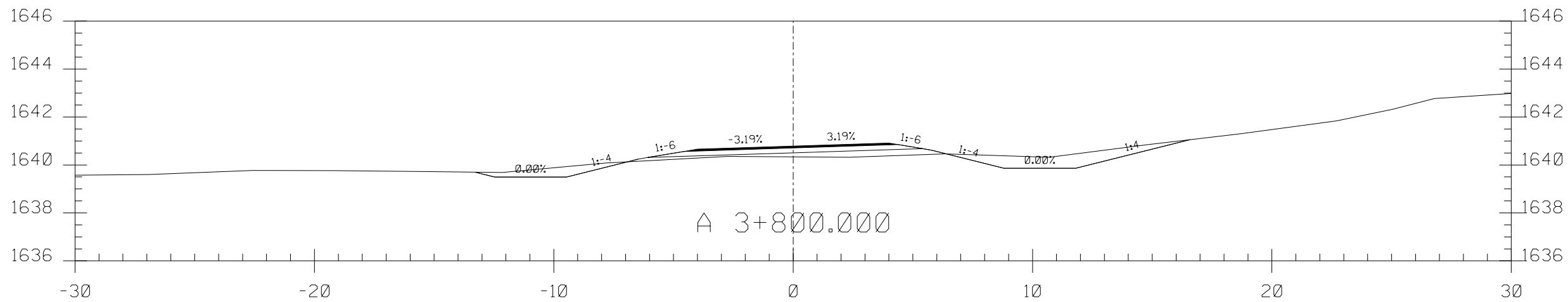
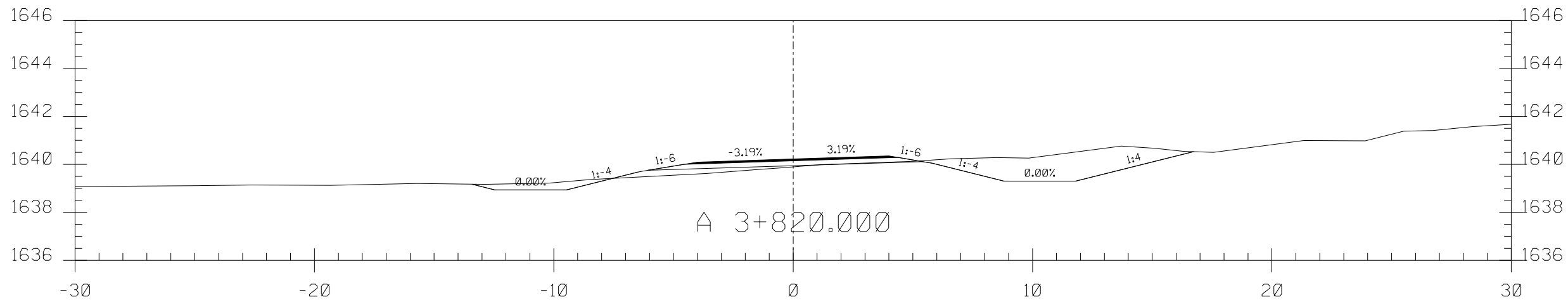
N8084(1)1,2&4 MANY FARMS CROSS SECTIONS		DIBBLE [Redacted]	FOR INFORMATION ONLY
DATE: 5/4/2026			
DWG: 63			



N8084(1)1,2&4 MANY FARMS CROSS SECTIONS		FOR INFORMATION ONLY
DATE: 5/4/2026	DIBBLE [Redacted]	
DWG: 64		

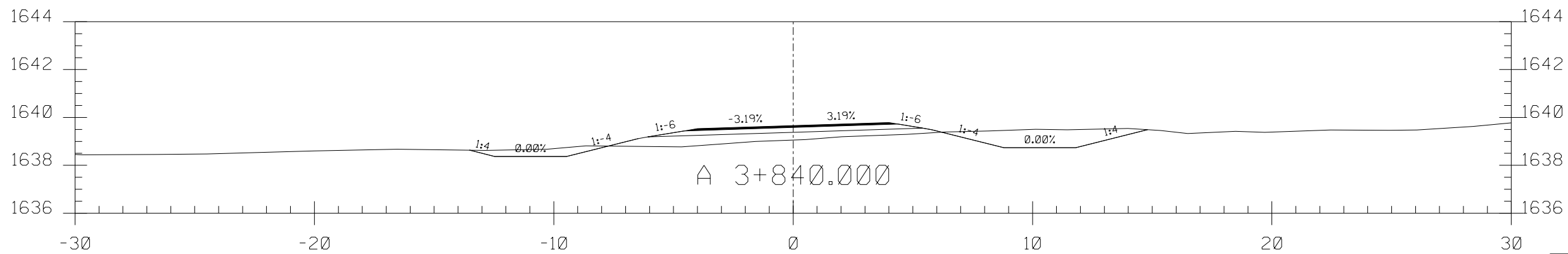
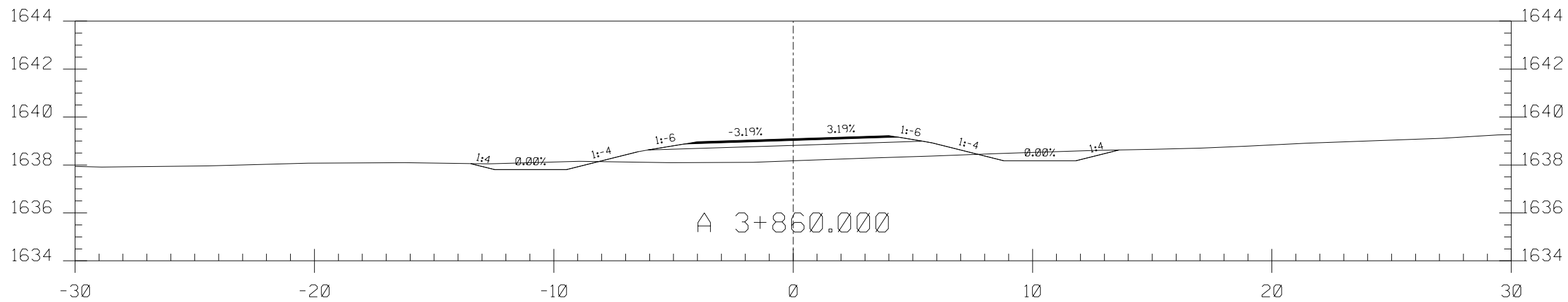
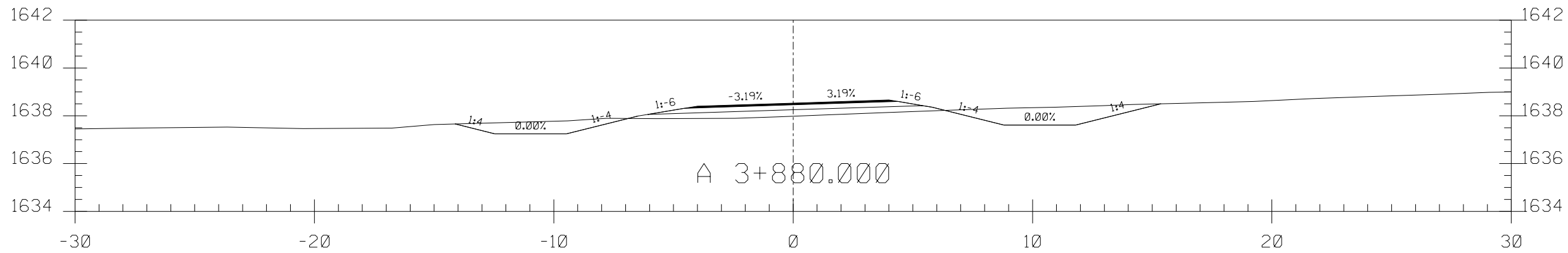
J:\2017\1017064.19_NDOT_Many_Farms\CAD\Reference\17064_19-XS.dgn

J:\2017\1017064.19_NDOT_Many_Farms\CAD\Reference\17064_19-XS.dgn



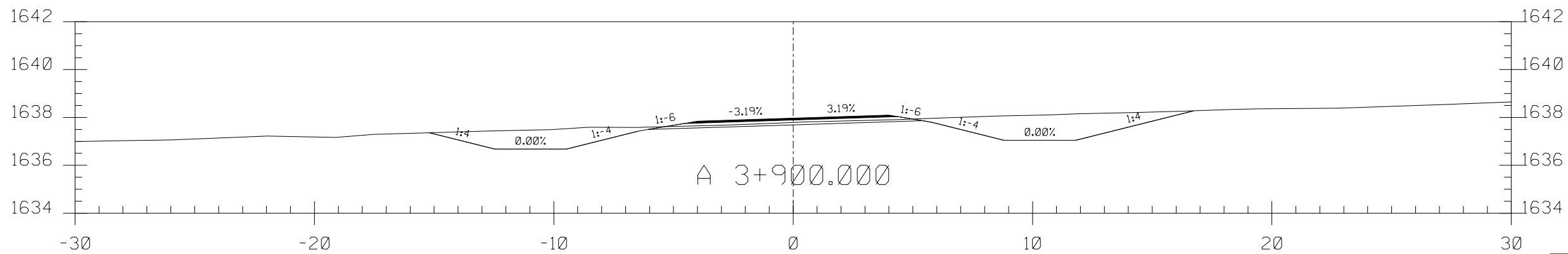
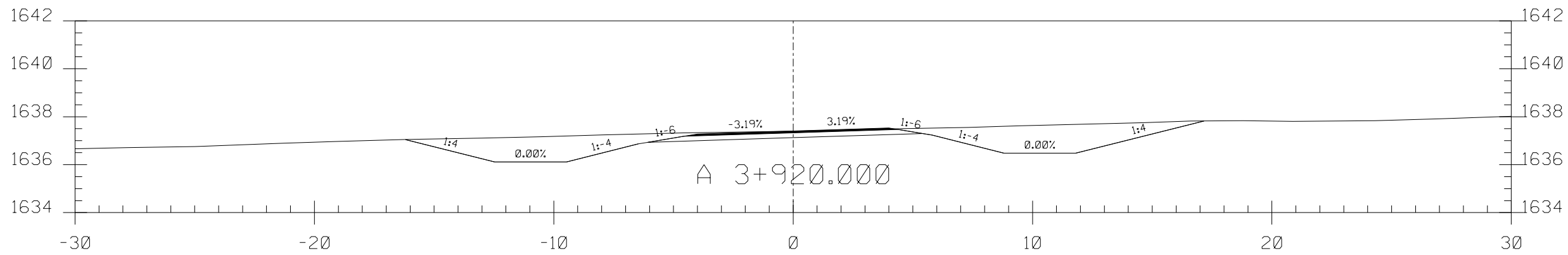
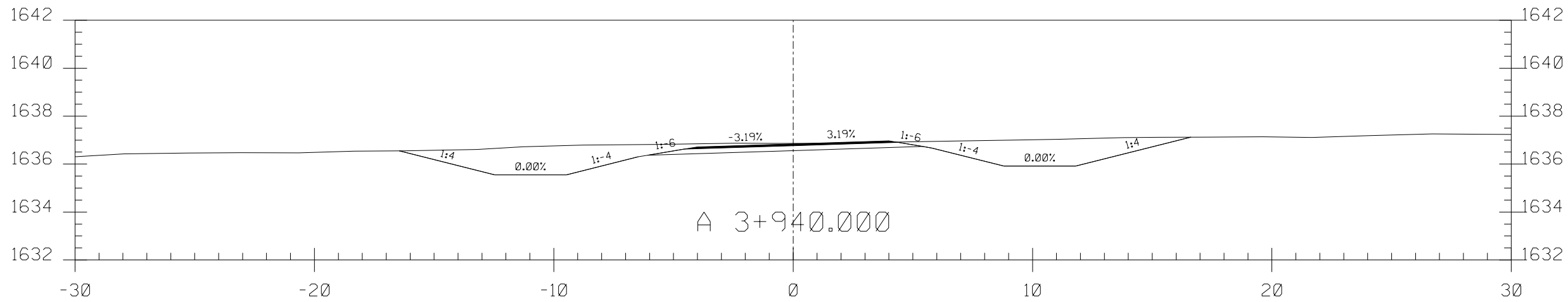
N8084(1)1,2&4 MANY FARMS CROSS SECTIONS		DIBBLE [Redacted]	FOR INFORMATION ONLY
DATE: 5/4/2026			
DWG: 65			

J:\2017\1017064.19_NDOT_Many_Farms\CAD\Reference\17064_19-XS.dgn



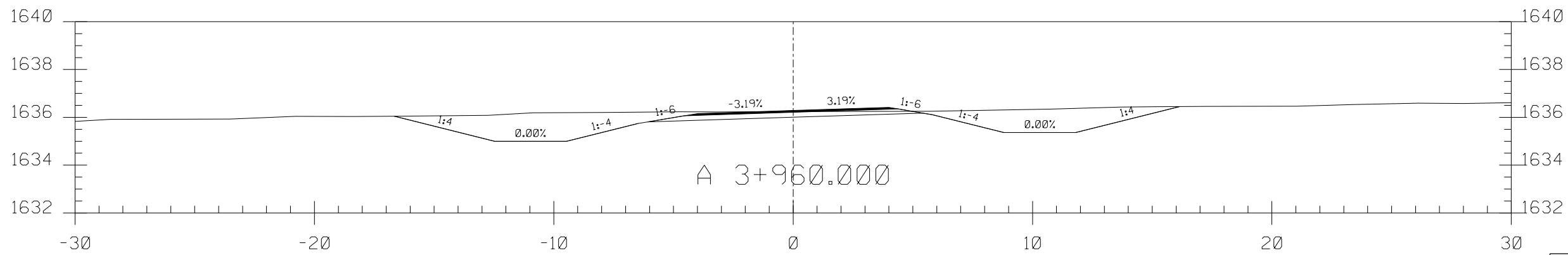
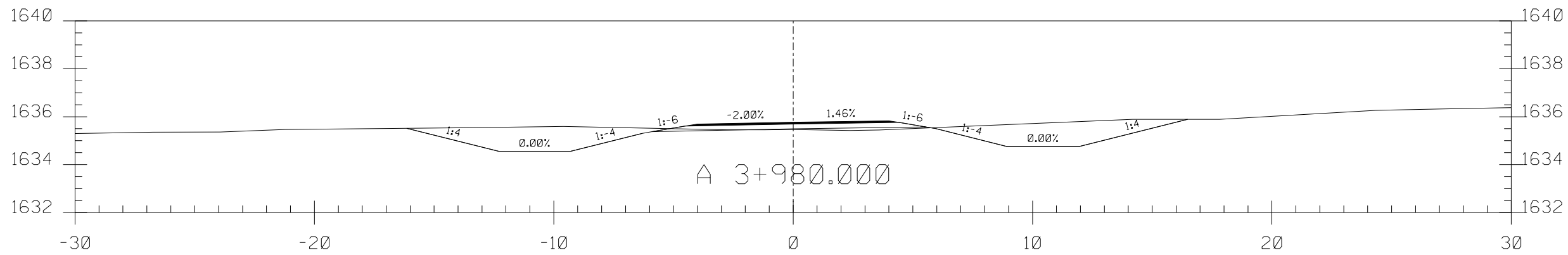
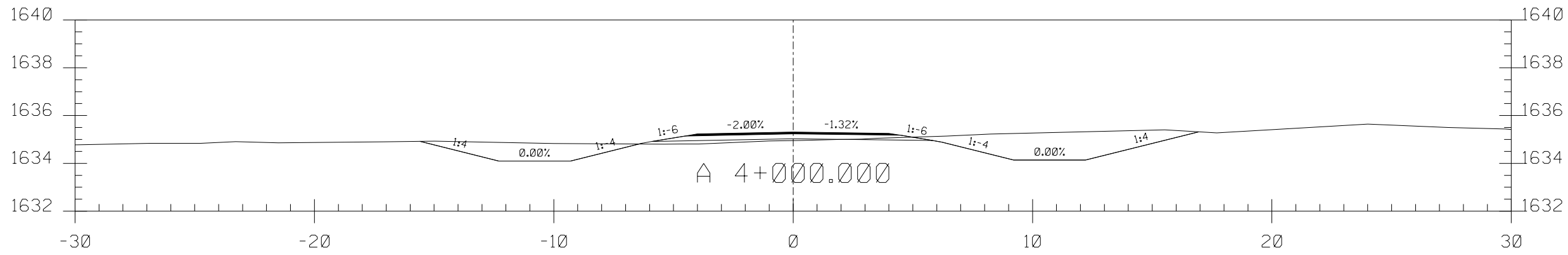
N8084(1)1,2&4 MANY FARMS CROSS SECTIONS		FOR INFORMATION ONLY
DATE: 5/4/2026	DIBBLE [Redacted]	
DWG: 66		

J:\2017\1017064.19_NDOT_Many_Farms\CAD\Reference\17064_19-XS.dgn



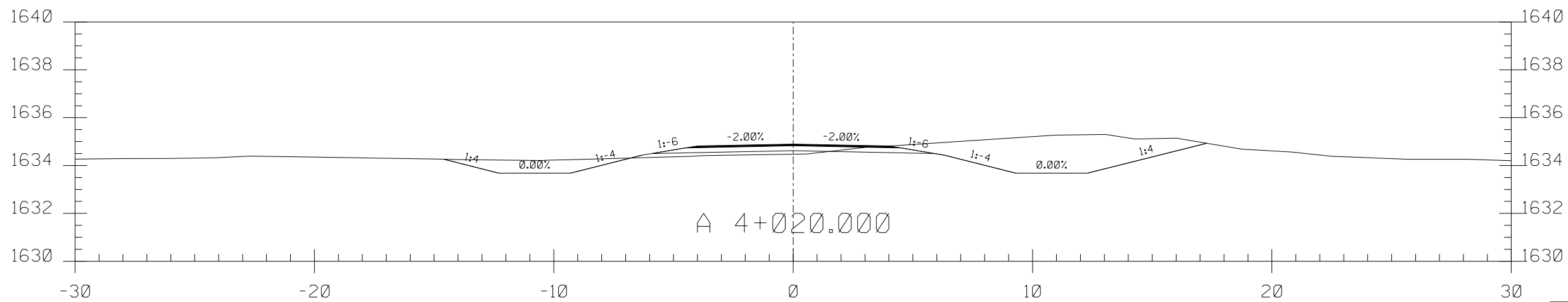
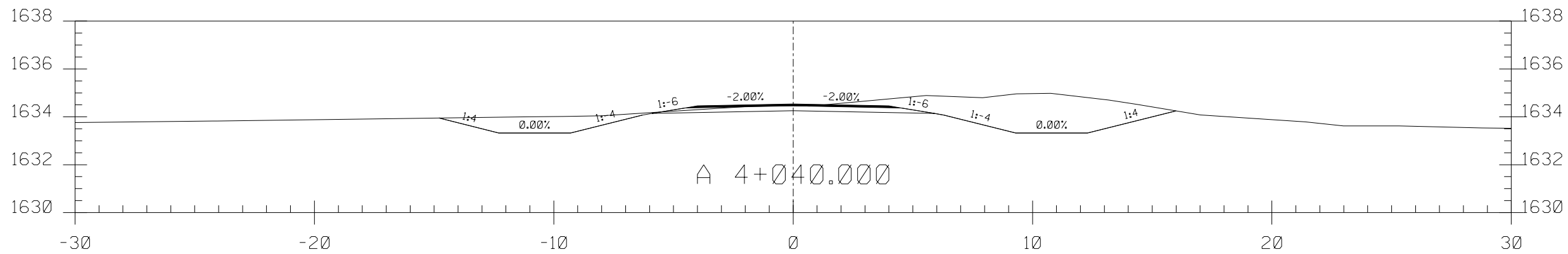
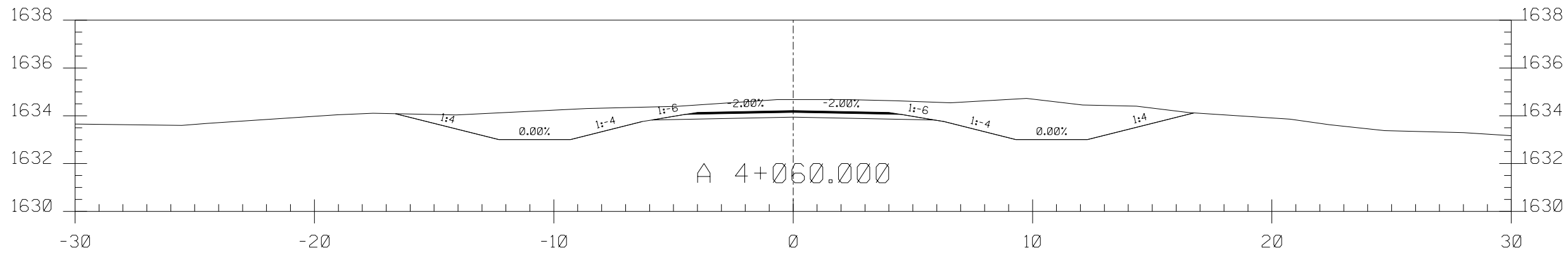
N8084(1)1,2&4 MANY FARMS CROSS SECTIONS		FOR INFORMATION ONLY
DATE: 5/4/2026	DIBBLE [Redacted]	
DWG: 67		

J:\2017\1017064.19_NDOT_Many_Farms\CAD\Reference\17064_19-XS.dgn



N8084(1)1,2&4 MANY FARMS CROSS SECTIONS		FOR INFORMATION ONLY
DATE: 5/4/2026	DIBBLE [Redacted]	
DWG: 68		

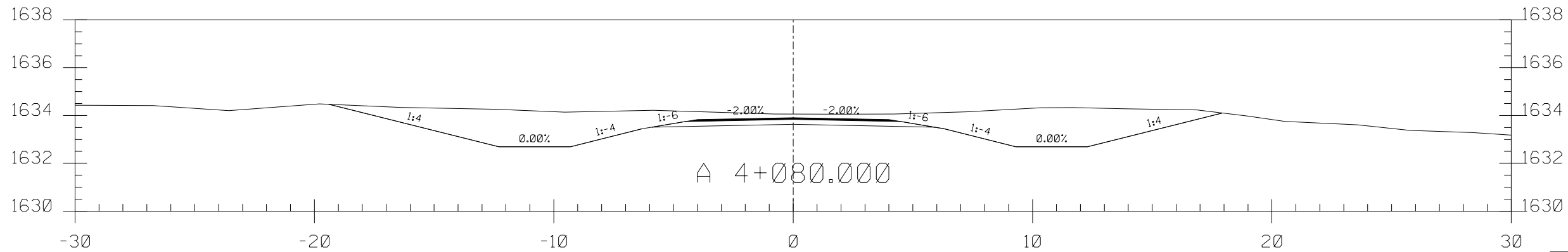
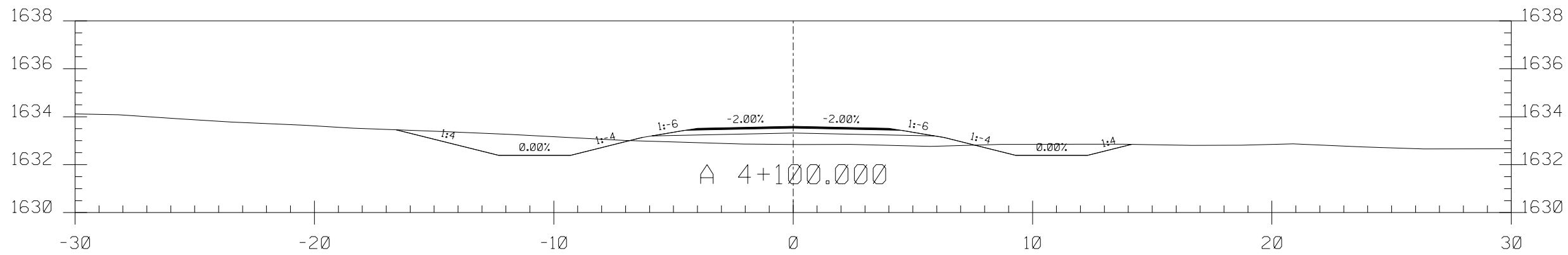
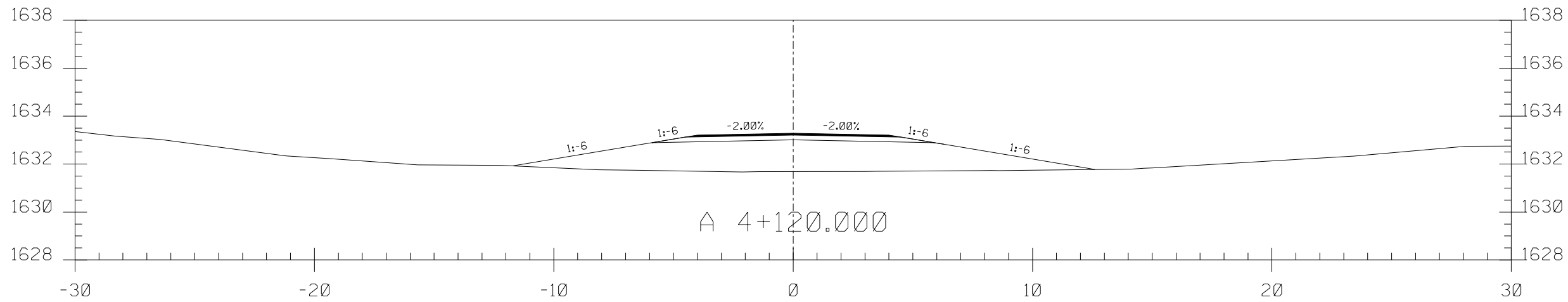
J:\2017\1017064.19_NDOT_Many_Farms\CAD\Reference\17064_19-XS.dgn



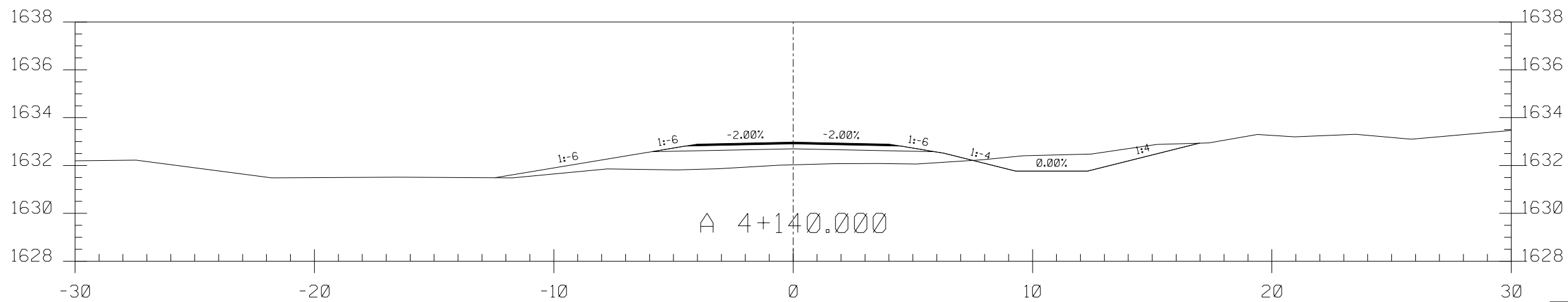
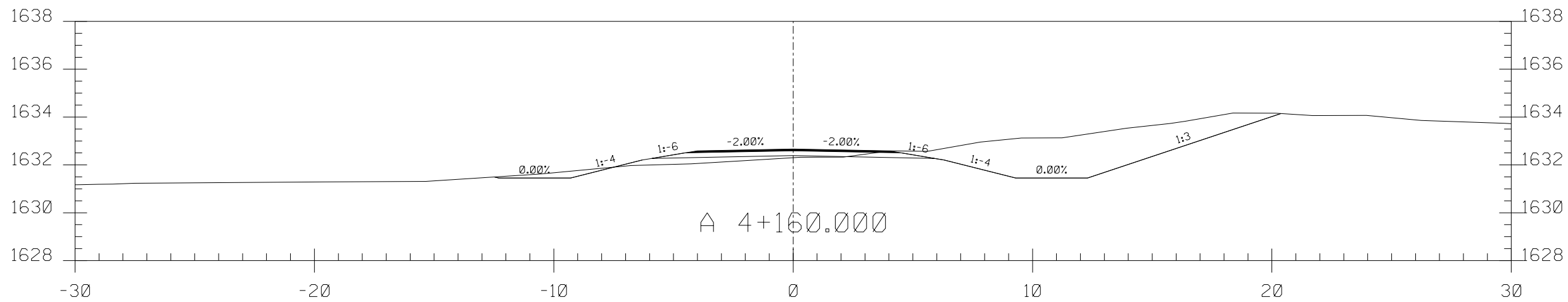
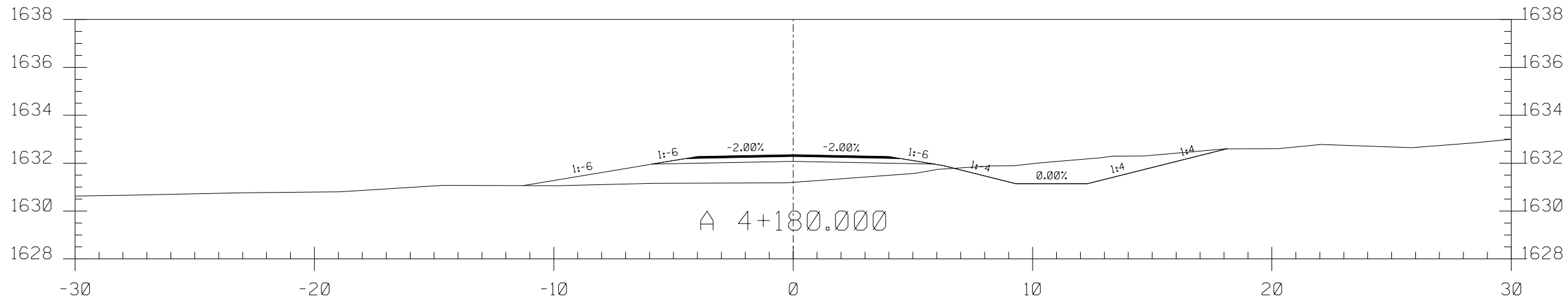
N8084(1)1,2&4 MANY FARMS CROSS SECTIONS	
DATE: 5/4/2026	DIBBLE [Redacted]
DWG: 69	

FOR
INFORMATION
ONLY

J:\2017\1017064.19_NDOT_Many_Farms\CAD\Reference\17064_19-XS.dgn



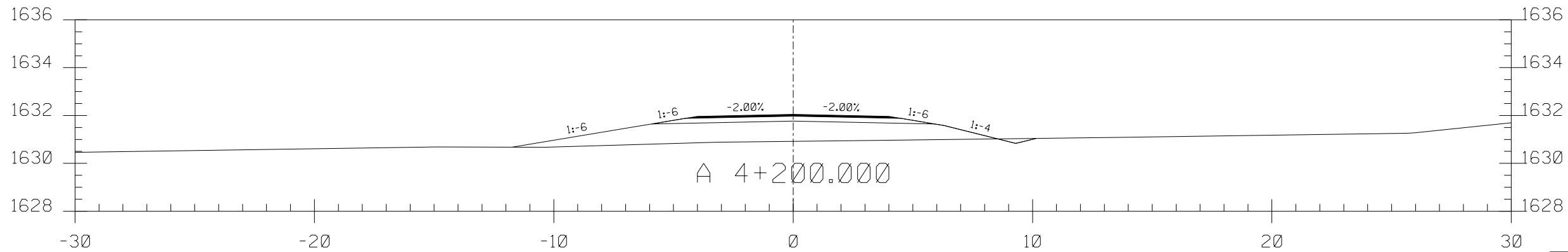
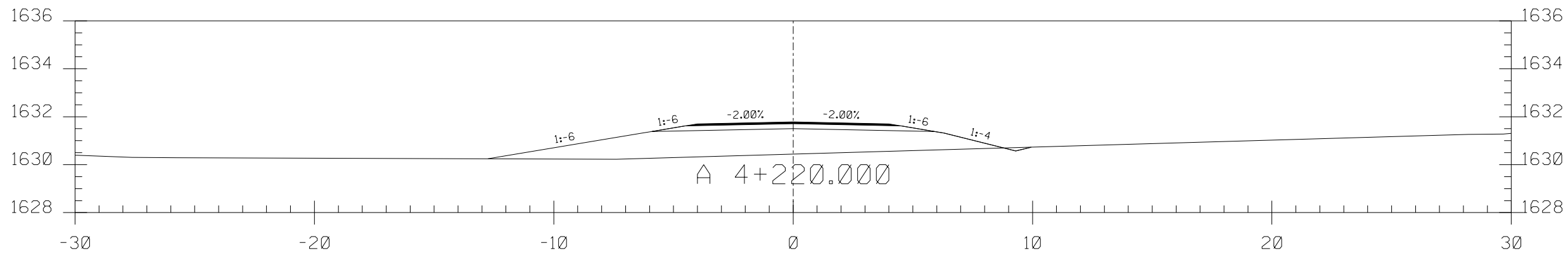
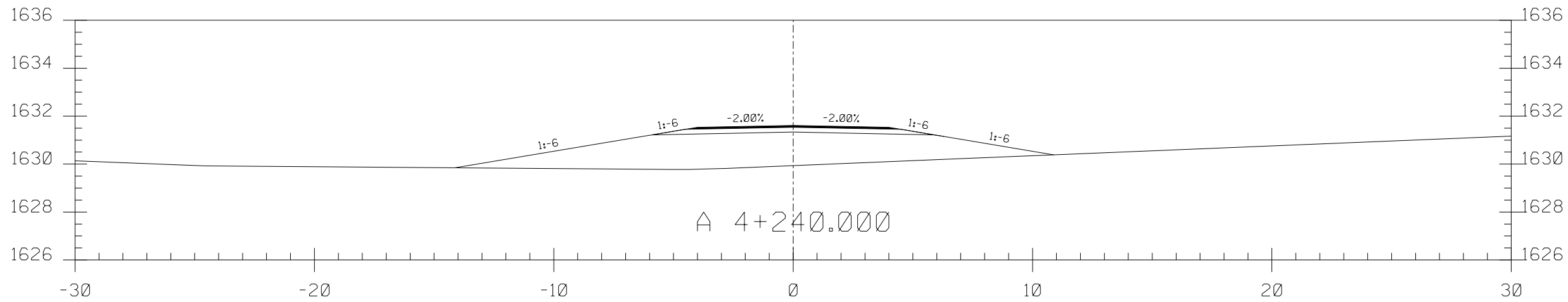
N8084(1)1,2&4 MANY FARMS CROSS SECTIONS		DIBBLE [Redacted]	FOR INFORMATION ONLY
DATE: 5/4/2026			
DWG: 70			



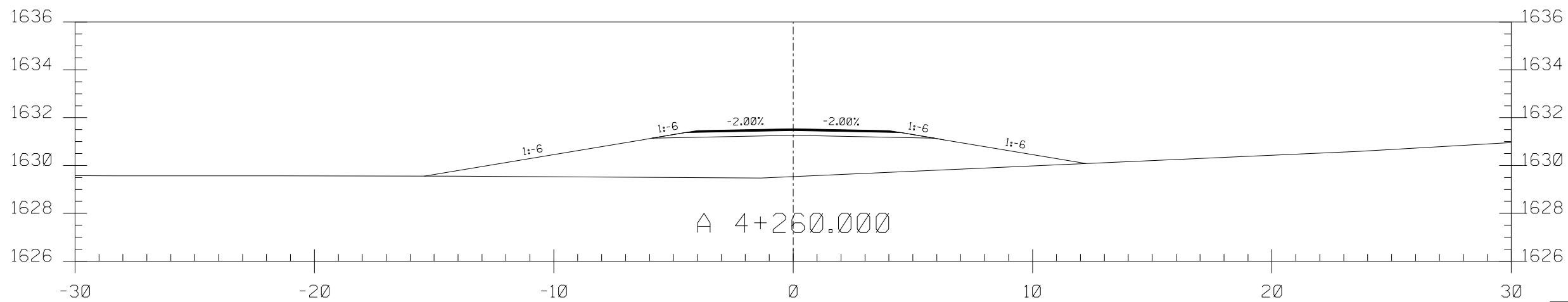
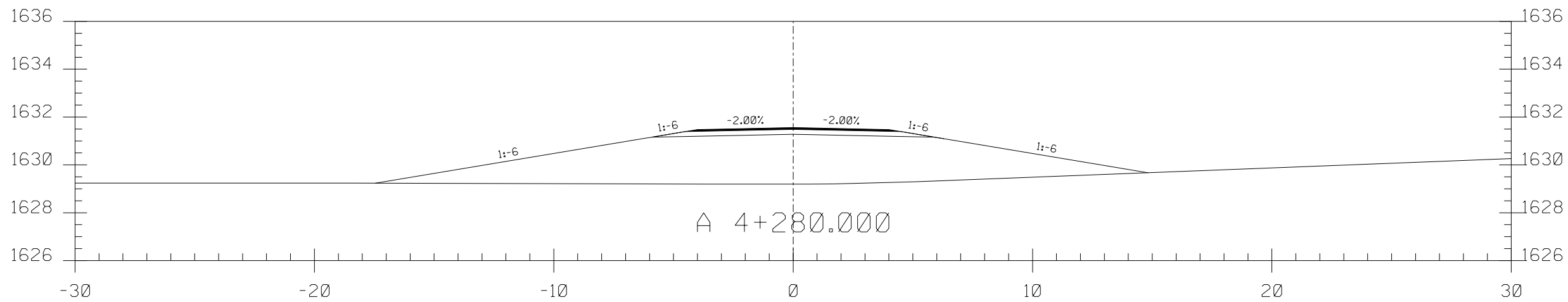
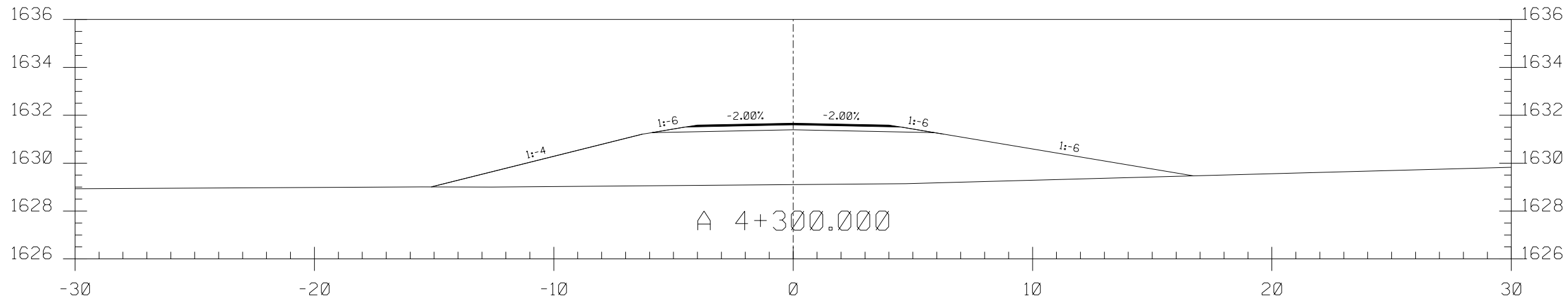
N8084(1)1,2&4 MANY FARMS CROSS SECTIONS	
DATE: 5/4/2026	DIBBLE [Redacted]
DWG: 71	

FOR
INFORMATION
ONLY

J:\2017\1017064.19_NDOT_Many_Farms\CAD\Reference\17064_19-XS.dgn



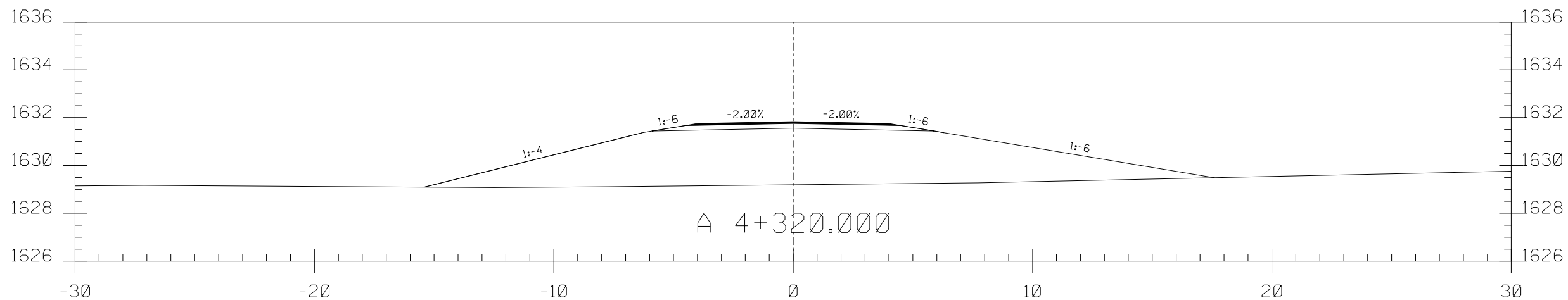
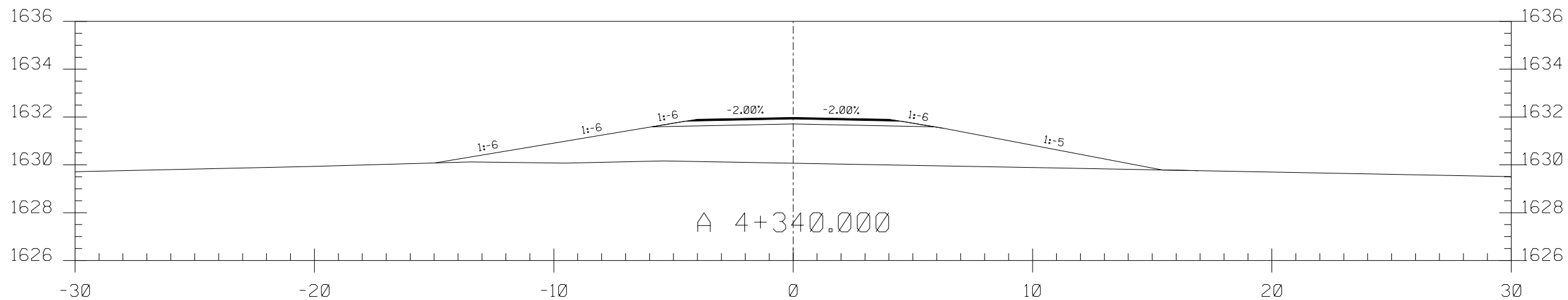
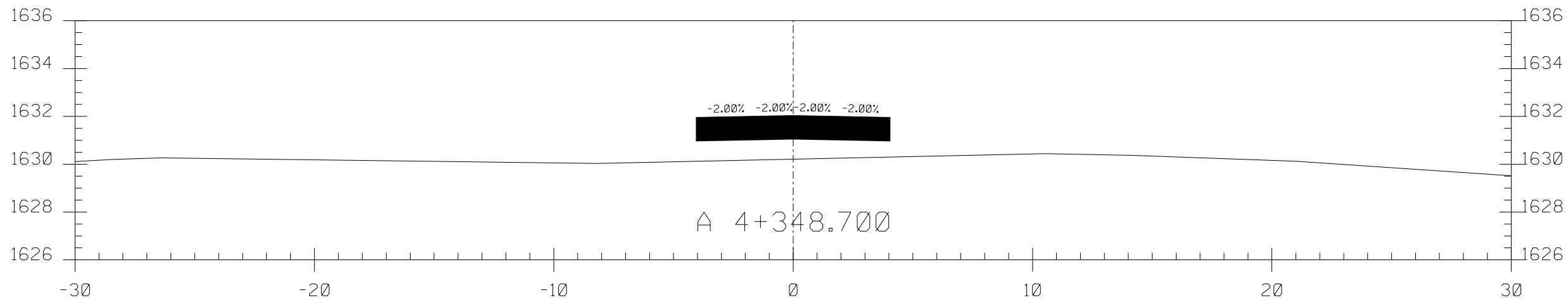
N8084(1)1,2&4 MANY FARMS CROSS SECTIONS		FOR INFORMATION ONLY
DATE: 5/4/2026	DIBBLE [Redacted]	
DWG: 72		



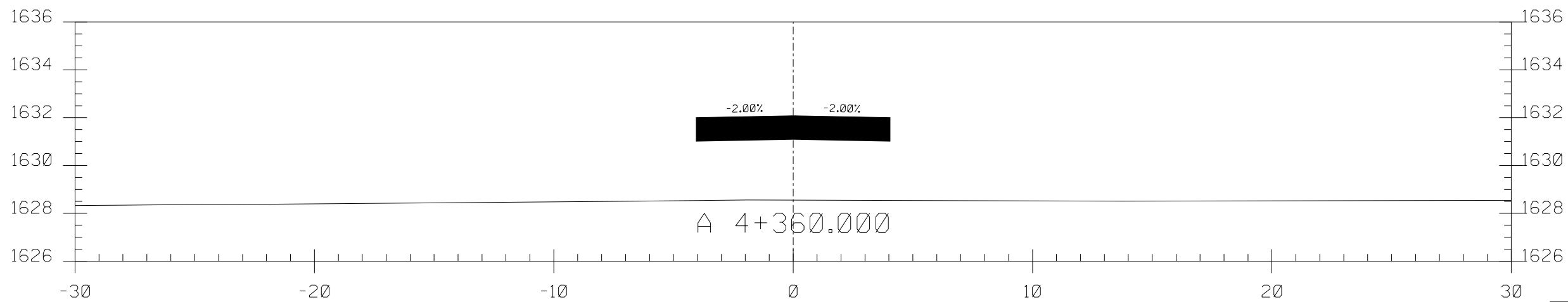
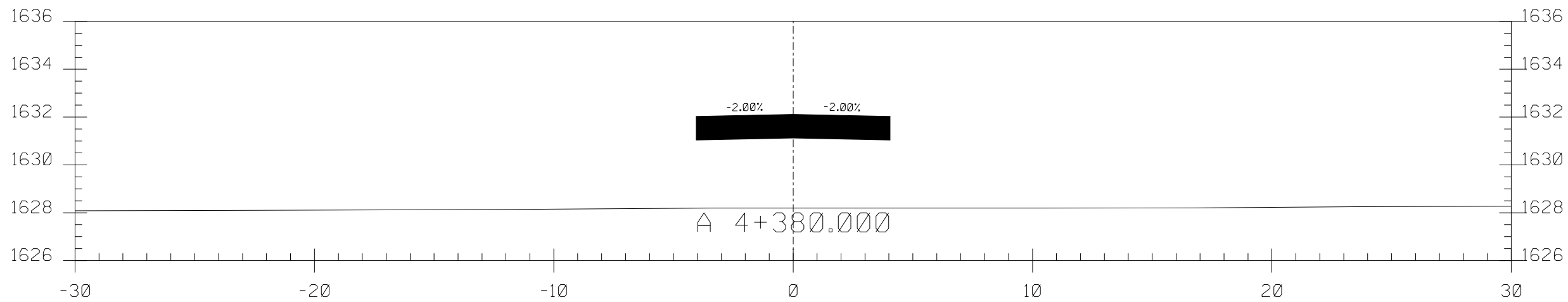
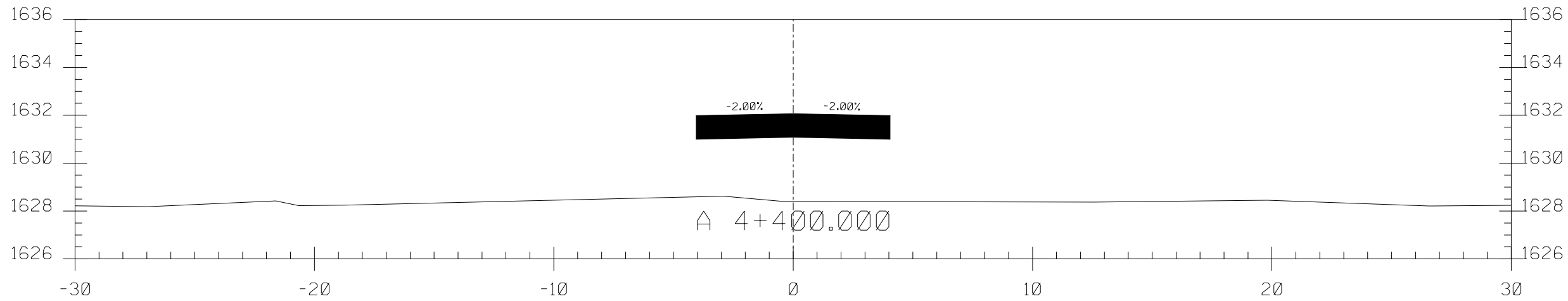
N8084(1)1,2&4 MANY FARMS CROSS SECTIONS	
DATE: 5/4/2026	DIBBLE [Redacted]
DWG: 73	

FOR
INFORMATION
ONLY

J:\2017\1017064.19_NDOT_Many_Farms\CAD\Reference\17064_19-XS.dgn

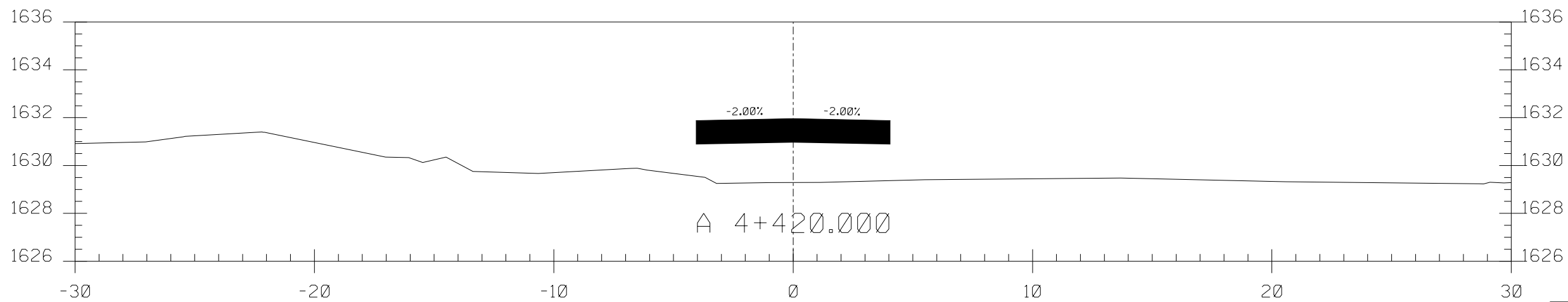
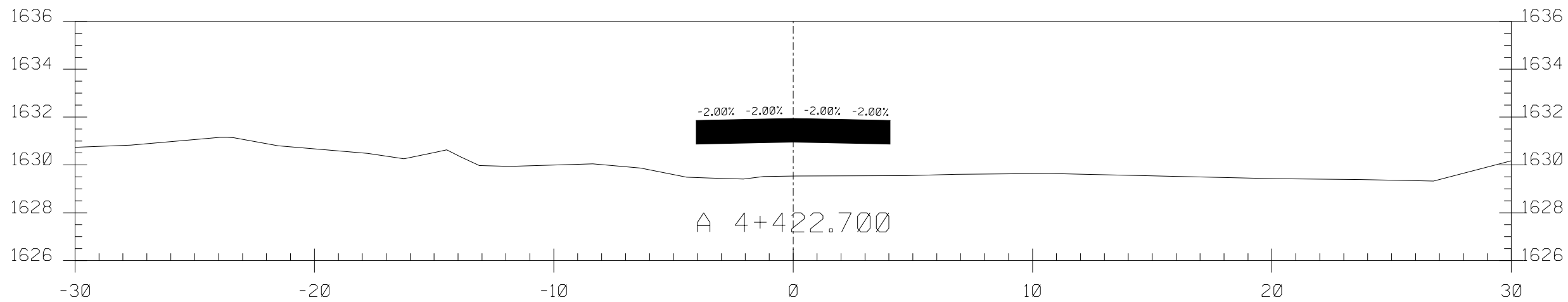
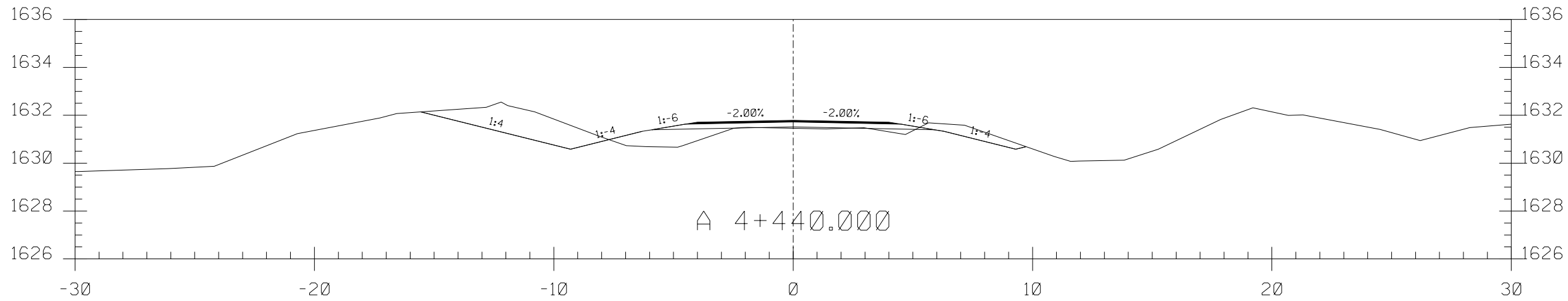


N8084(1)1,2&4 MANY FARMS CROSS SECTIONS		FOR INFORMATION ONLY
DATE: 5/4/2026	DIBBLE [Redacted]	
DWG: 74		



N8084(1)1,2&4 MANY FARMS CROSS SECTIONS	
DATE: 5/4/2026	DIBBLE [Redacted]
DWG: 75	

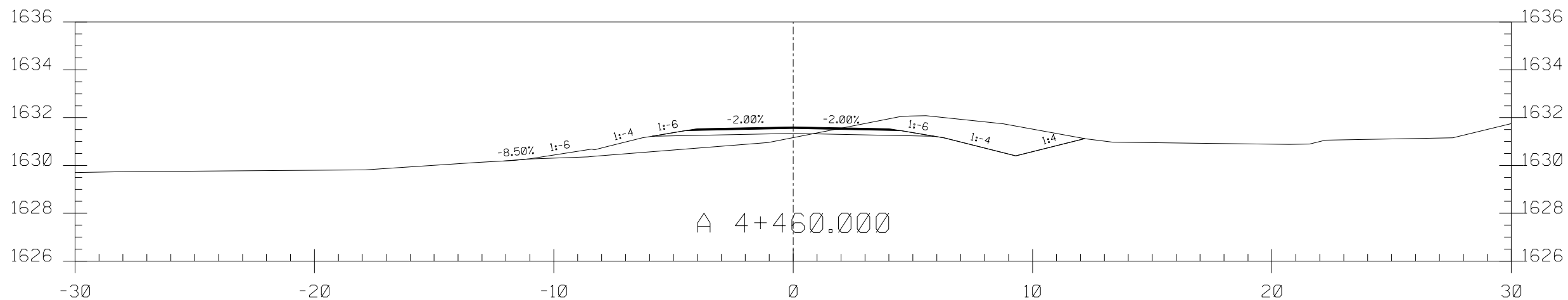
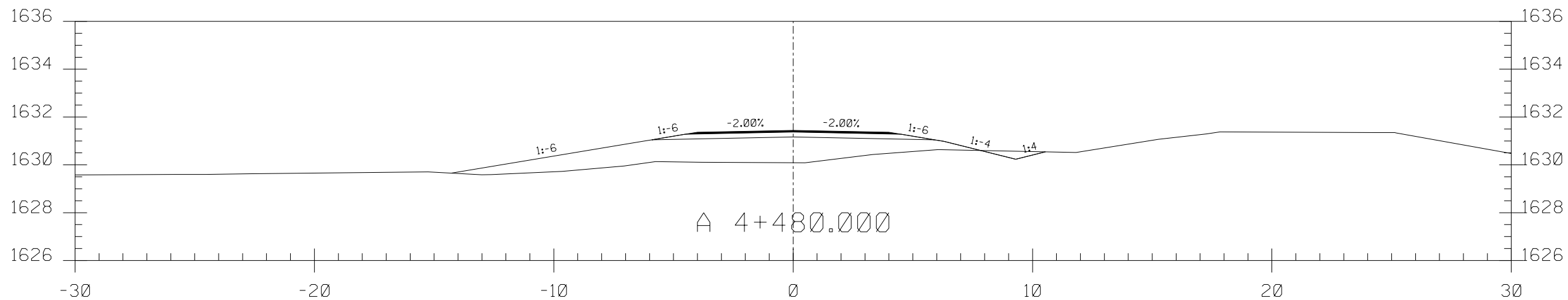
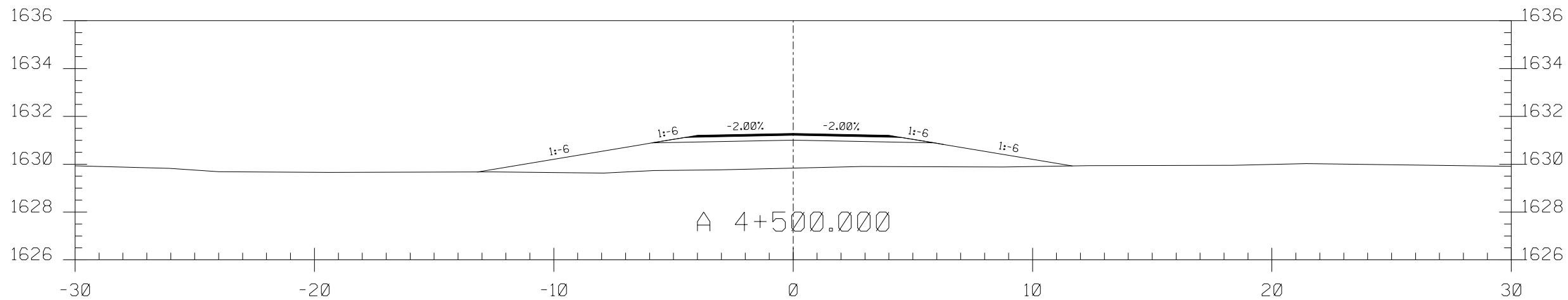
FOR
INFORMATION
ONLY



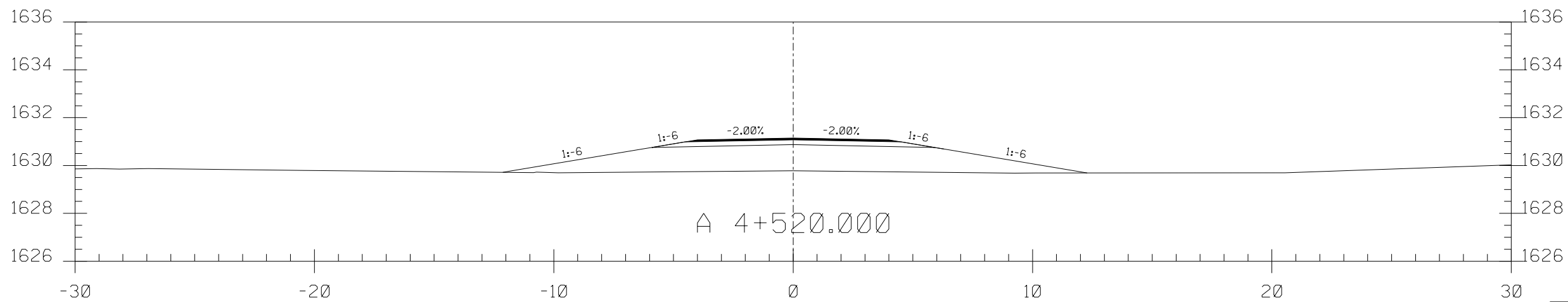
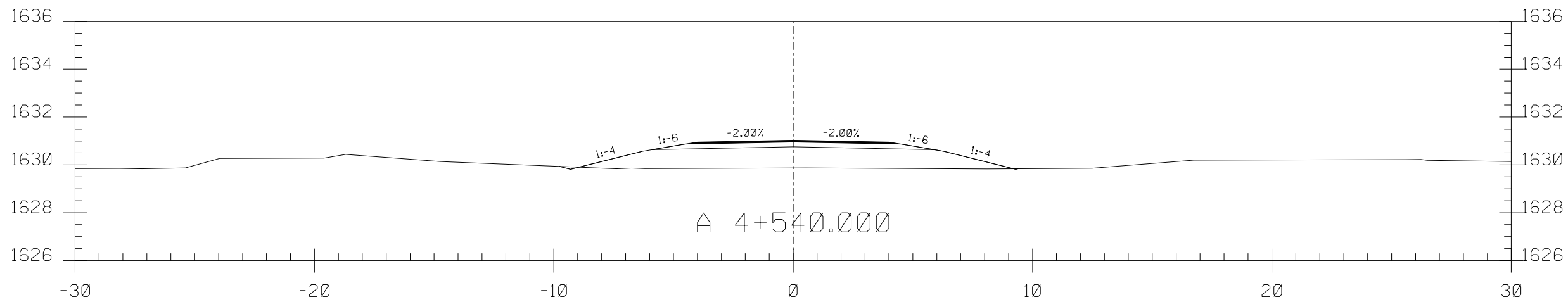
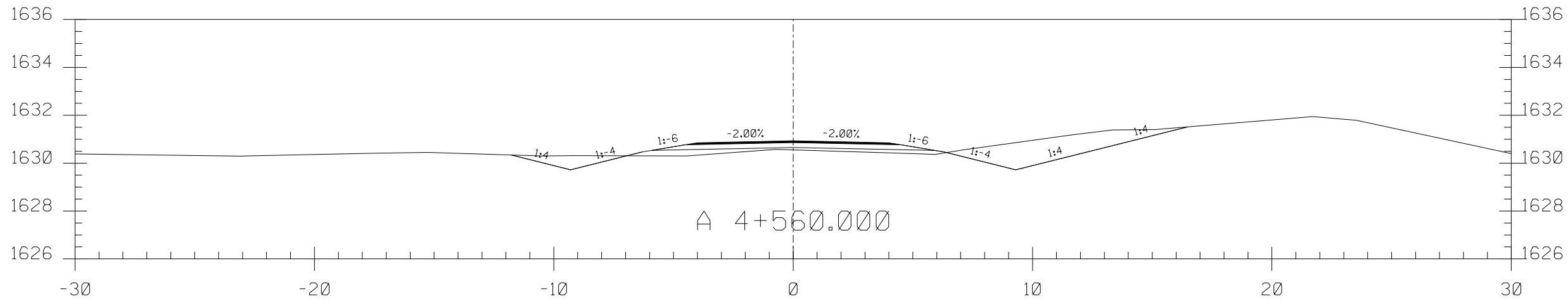
N8084(1)1,2&4 MANY FARMS CROSS SECTIONS		FOR INFORMATION ONLY
DATE: 5/4/2026	DIBBLE [Redacted]	
DWG: 76		

J:\2017\1017064.19_NDOT_Many_Farms\CAD\Reference\17064_19-XS.dgn

J:\2017\1017064.19_NDOT_Many_Farms\CAD\Reference\17064_19-XS.dgn

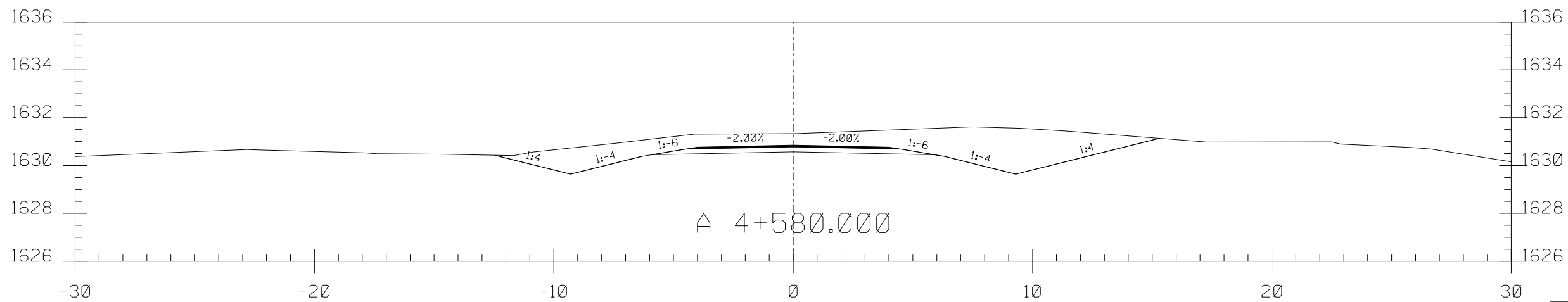
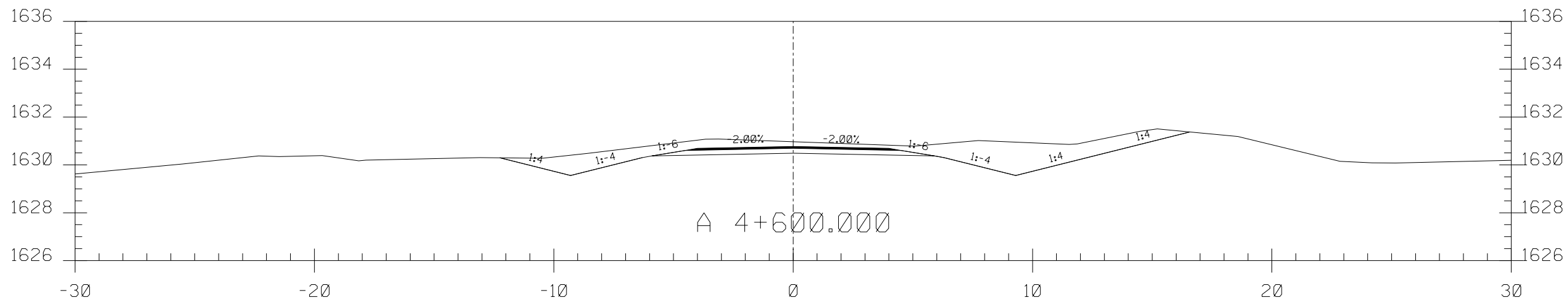
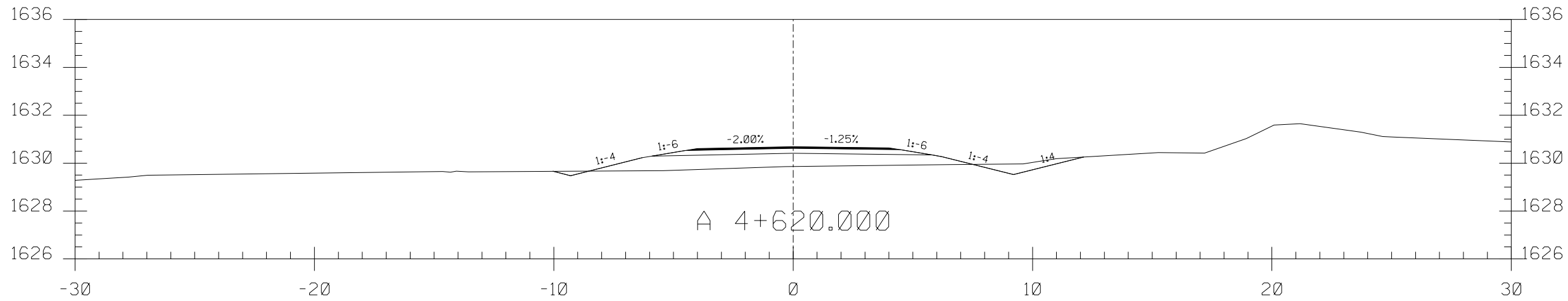


N8084(1)1,2&4 MANY FARMS CROSS SECTIONS		FOR INFORMATION ONLY
DATE: 5/4/2026	DIBBLE [Redacted]	
DWG: 77		



N8084(1)1,2&4 MANY FARMS CROSS SECTIONS		FOR INFORMATION ONLY
DATE: 5/4/2026	DIBBLE [Redacted]	
DWG: 78		

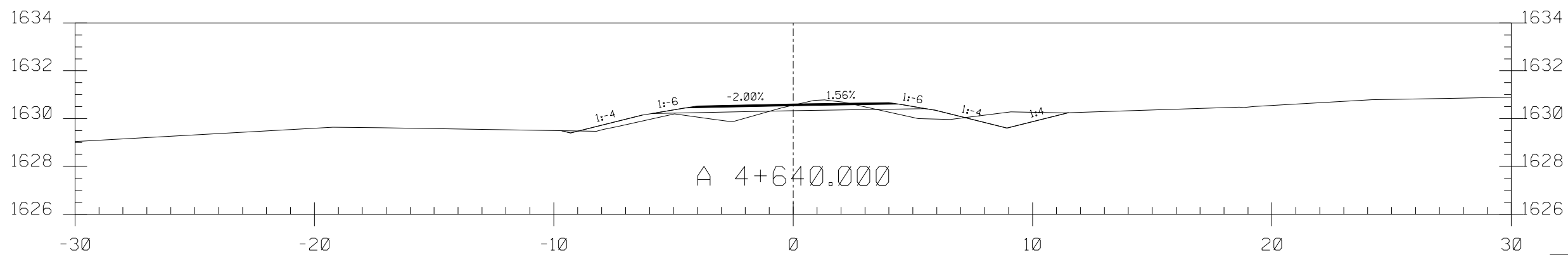
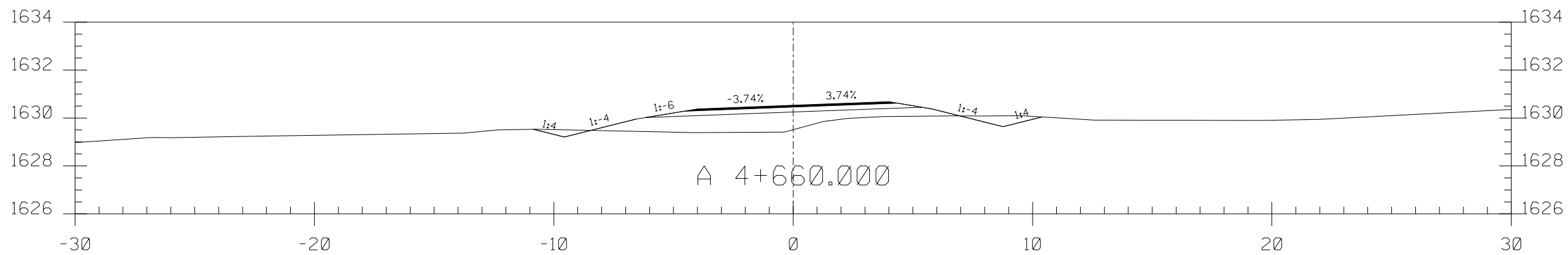
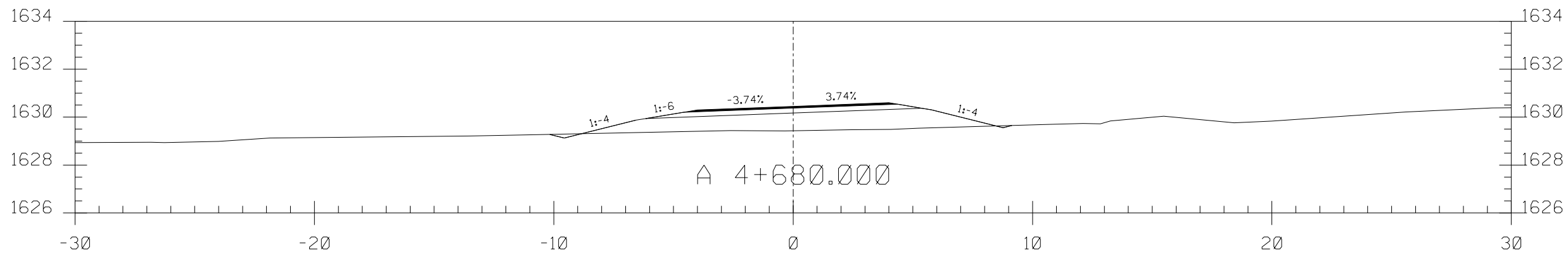
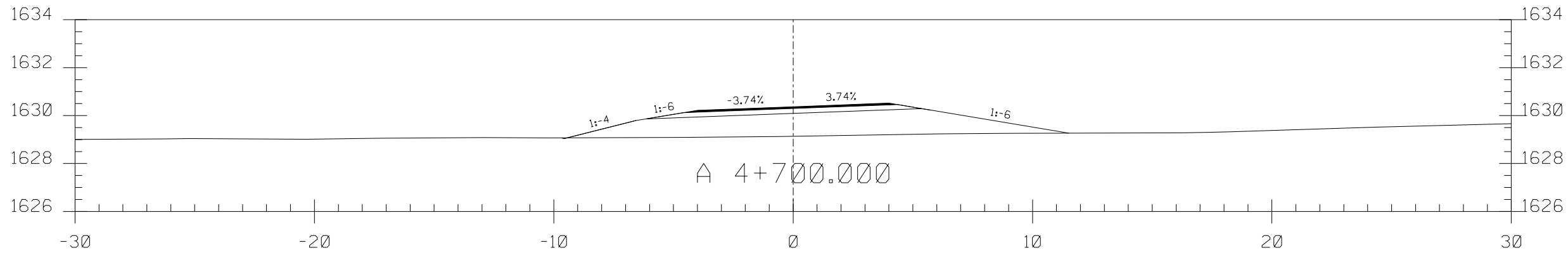
J:\2017\1017064.19_NDOT_Many_Farms\CAD\Reference\17064_19-XS.dgn



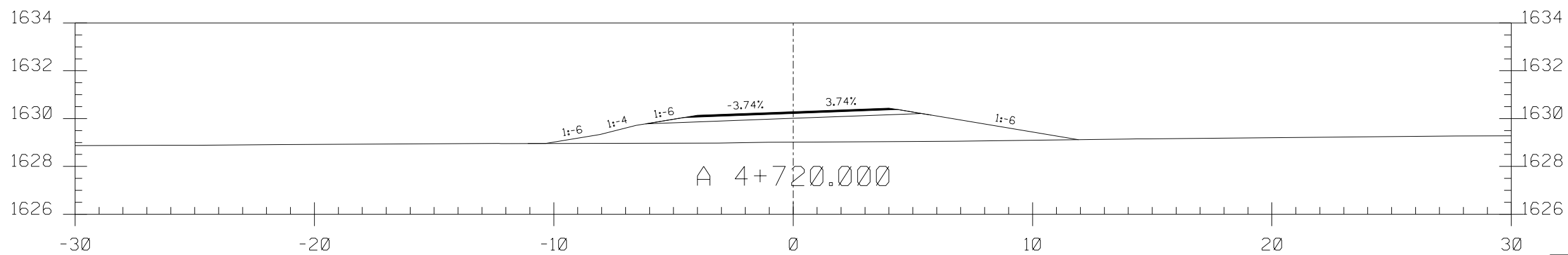
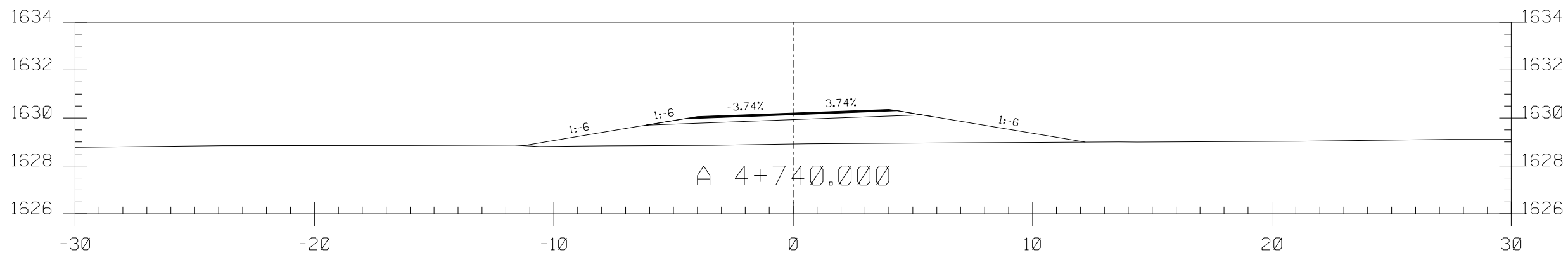
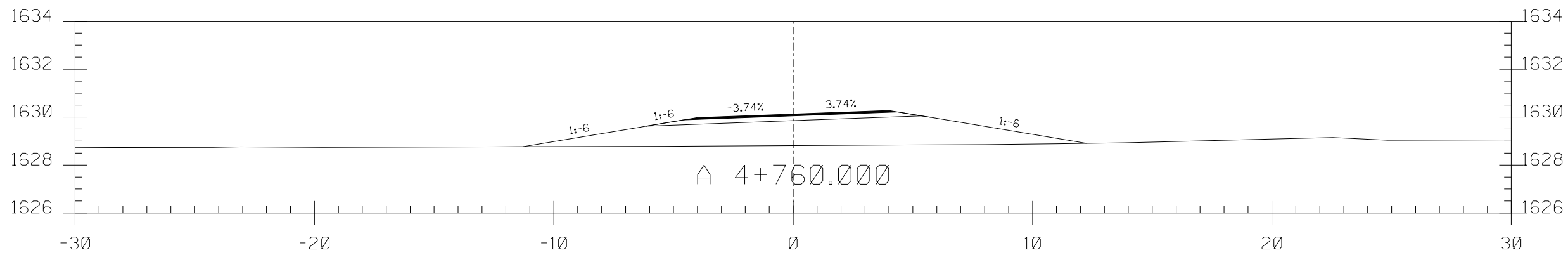
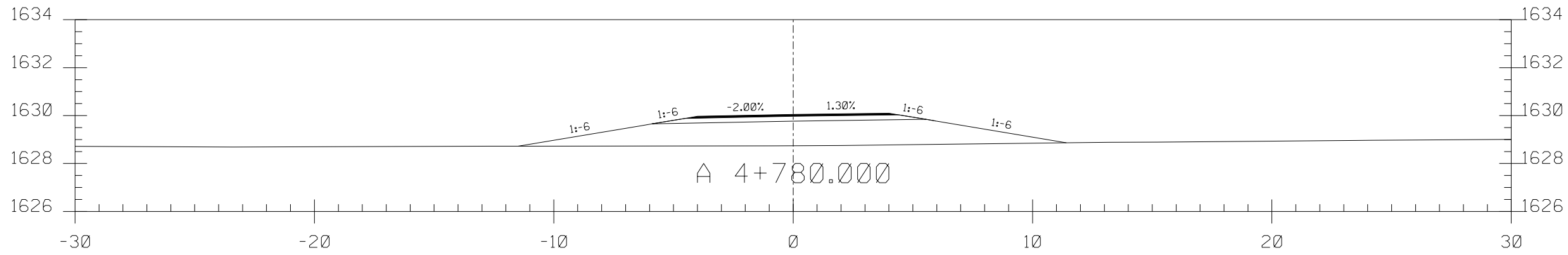
N8084(1)1,2&4 MANY FARMS CROSS SECTIONS		DIBBLE [Redacted]	FOR INFORMATION ONLY
DATE: 5/4/2026			
DWG: 79			

J:\2017\1017064.19_NDOT_Many_Farms\CAD\Reference\17064_19-XS.dgn

J:\2017\1017064.19_NDOT_Many_Farms\CAD\Reference\17064_19-XS.dgn



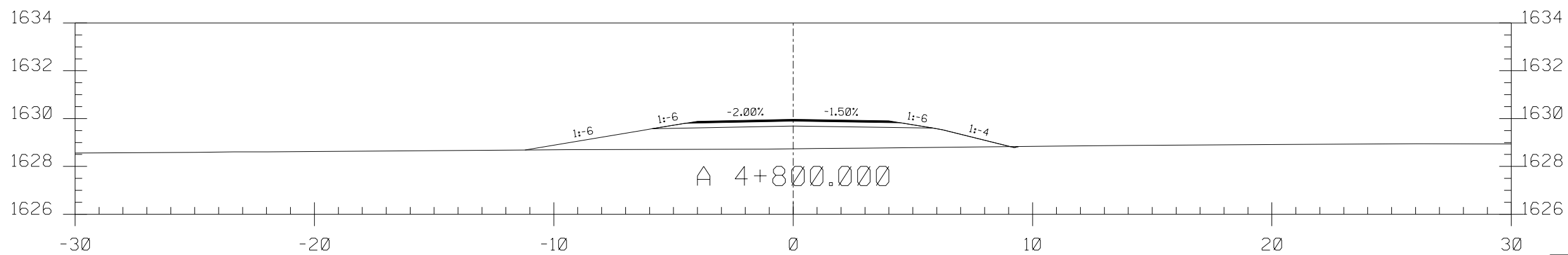
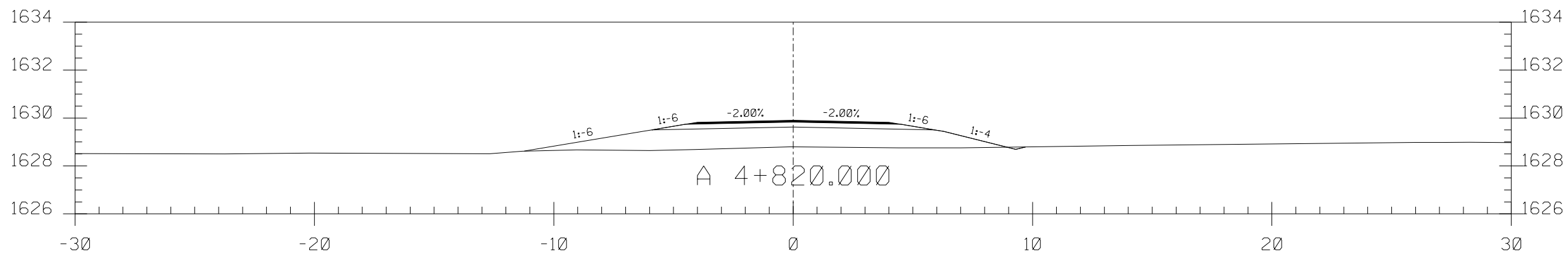
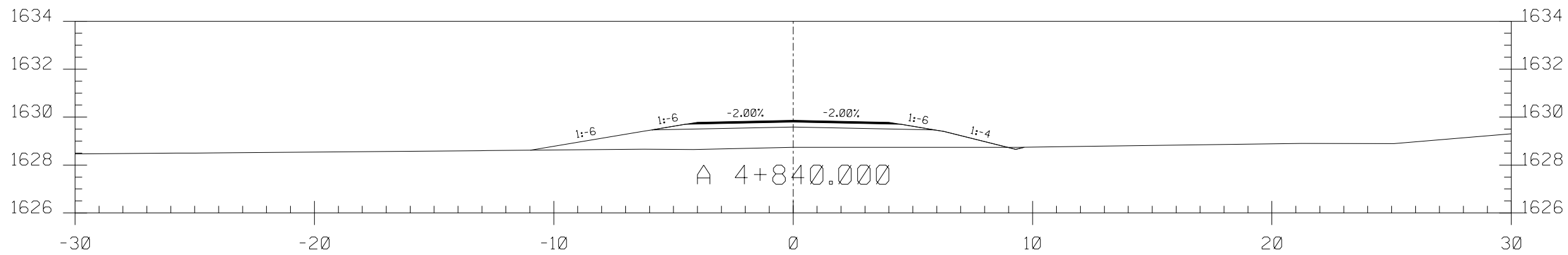
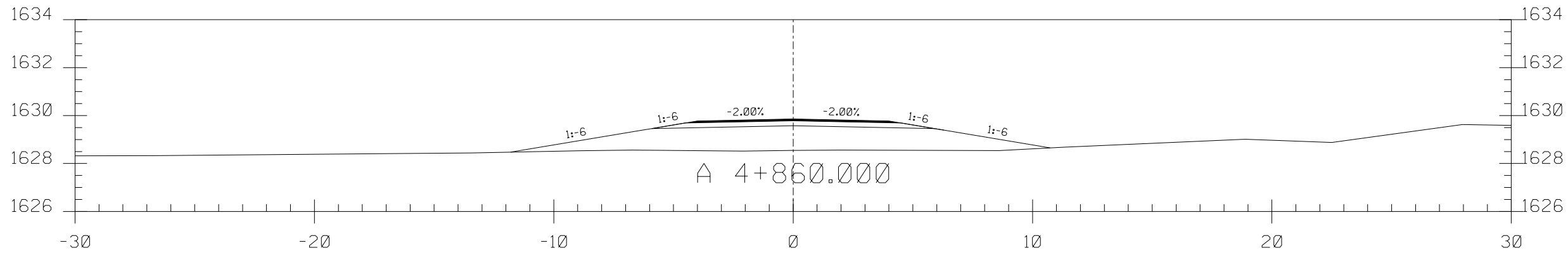
N8084(1)1,2&4 MANY FARMS CROSS SECTIONS		DIBBLE [Redacted]	FOR INFORMATION ONLY
DATE: 5/4/2026			
DWG: 80			



N8084(1)1,2&4 MANY FARMS CROSS SECTIONS	
DATE: 5/4/2026	DIBBLE [Redacted]
DWG: 81	

FOR
INFORMATION
ONLY

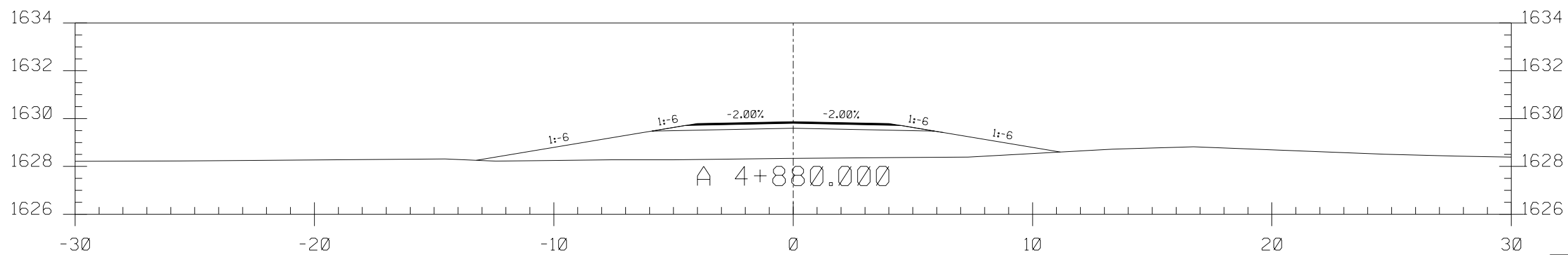
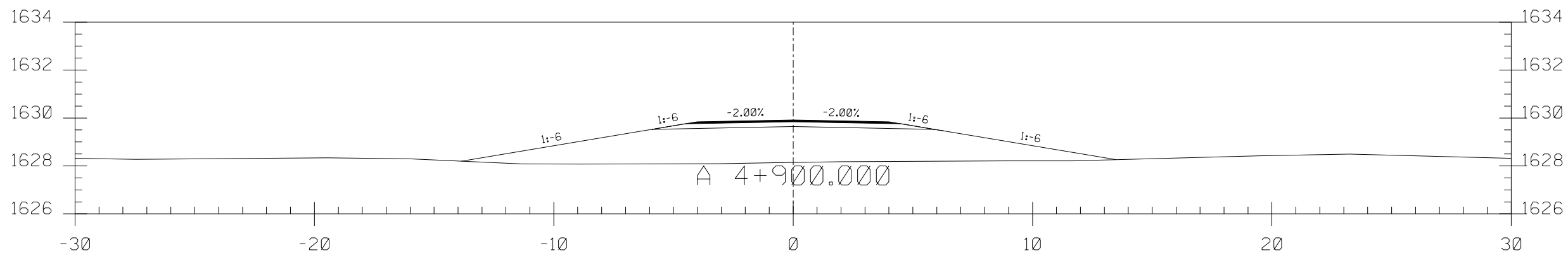
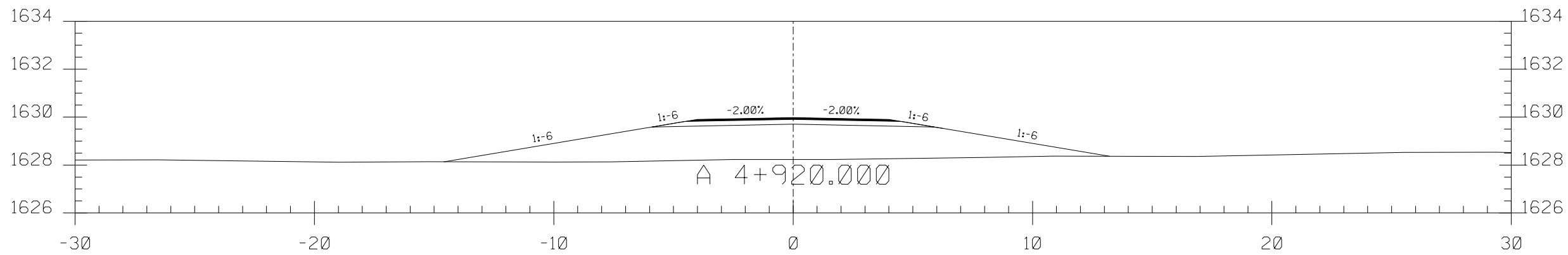
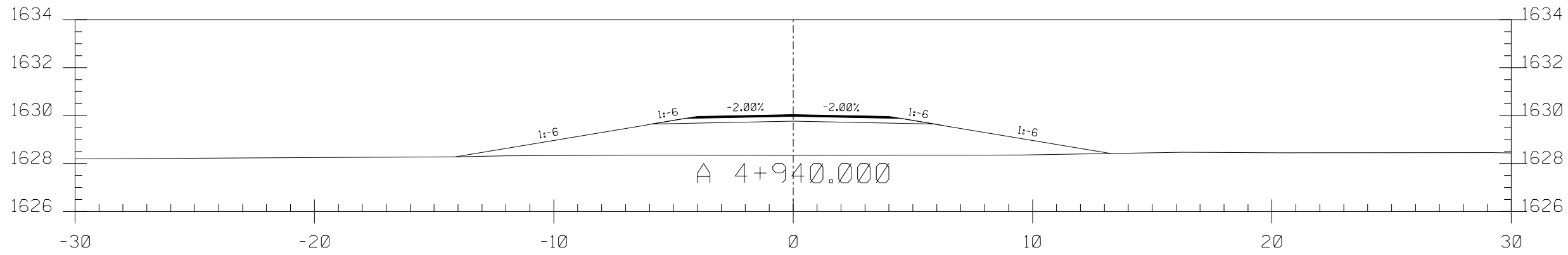
J:\2017\1017064.19_NDOT_Many_Farms\CAD\Reference\17064_19-XS.dgn



N8084(1)1,2&4 MANY FARMS CROSS SECTIONS	
DATE: 5/4/2026	DIBBLE [Redacted]
DWG: 82	

FOR
INFORMATION
ONLY

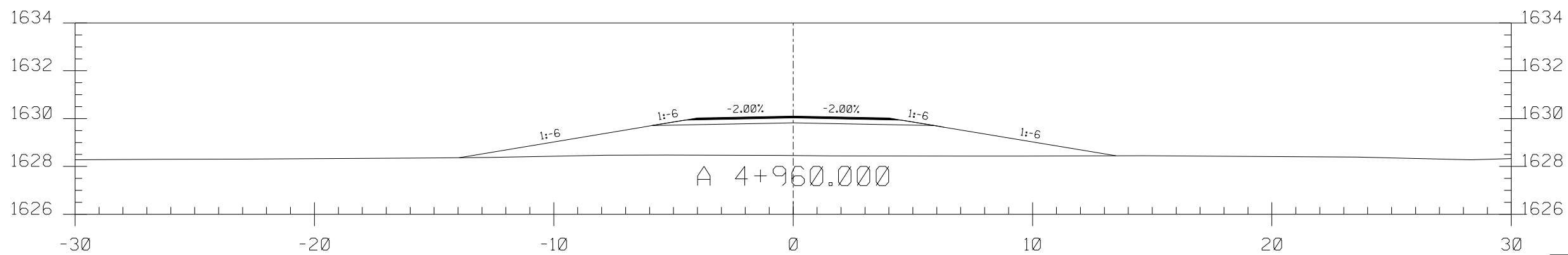
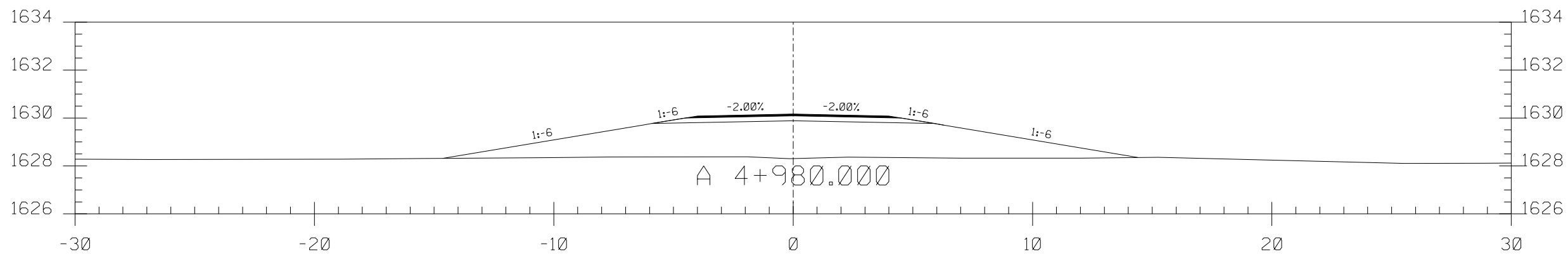
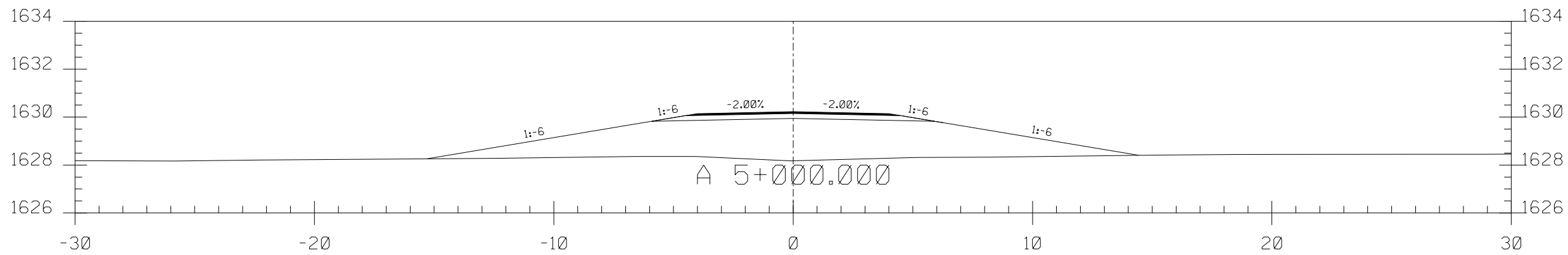
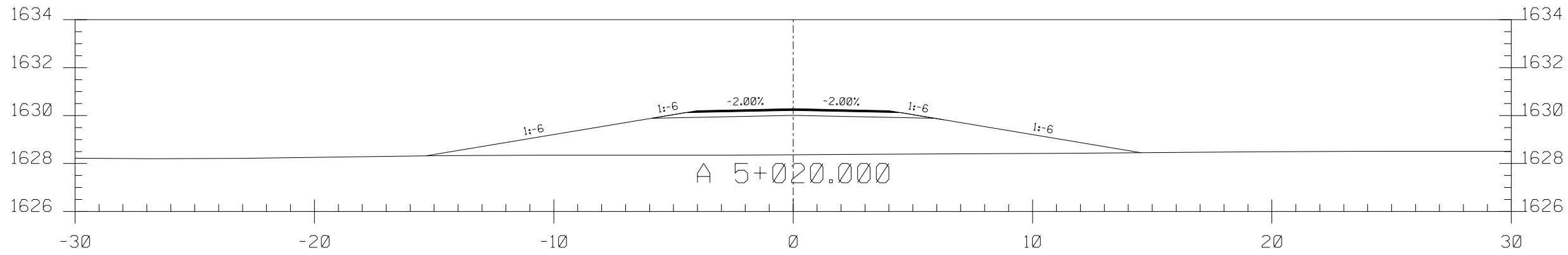
J:\2017\1017064.19_NDOT_Many_Farms\CAD\Reference\17064_19-XS.dgn



N8084(1)1,2&4 MANY FARMS CROSS SECTIONS	
DATE: 5/4/2026	DIBBLE [Redacted]
DWG: 83	

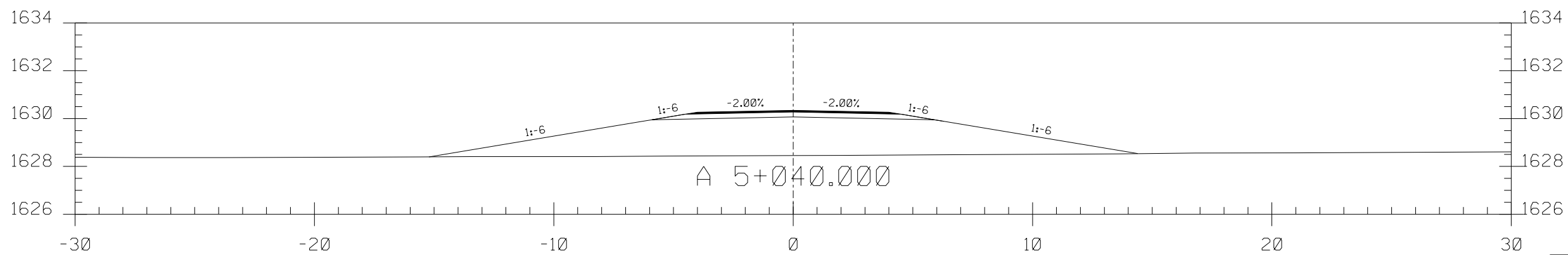
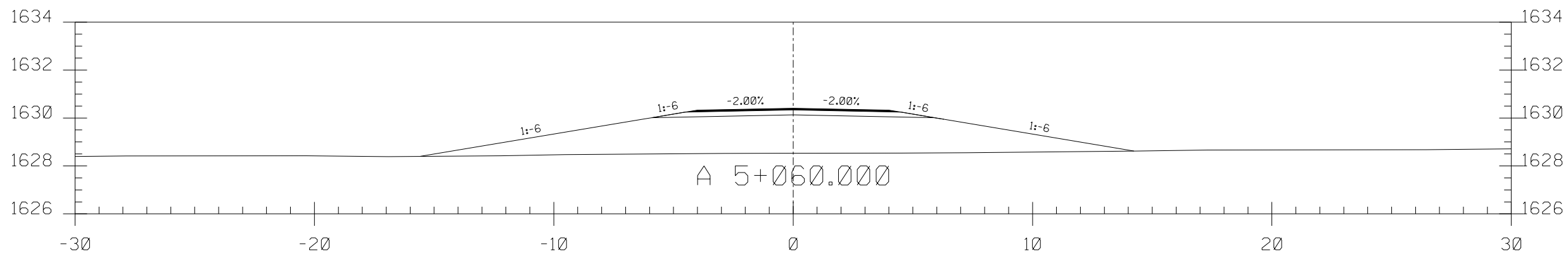
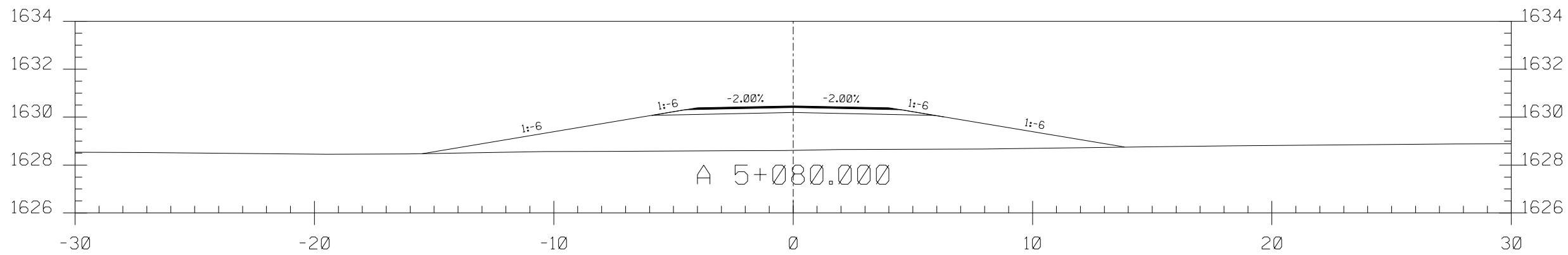
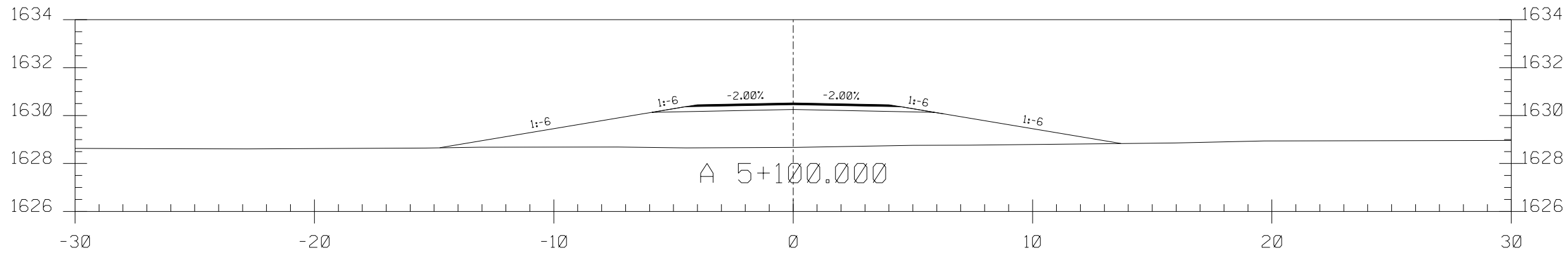
FOR
INFORMATION
ONLY

J:\2017\1017064.19_NDOT_Many_Farms\CAD\Reference\17064_19-XS.dgn



N8084(1)1,2&4 MANY FARMS CROSS SECTIONS		FOR INFORMATION ONLY
DATE: 5/4/2026	DIBBLE [Redacted]	
DWG: 84		

FOR
INFORMATION
ONLY

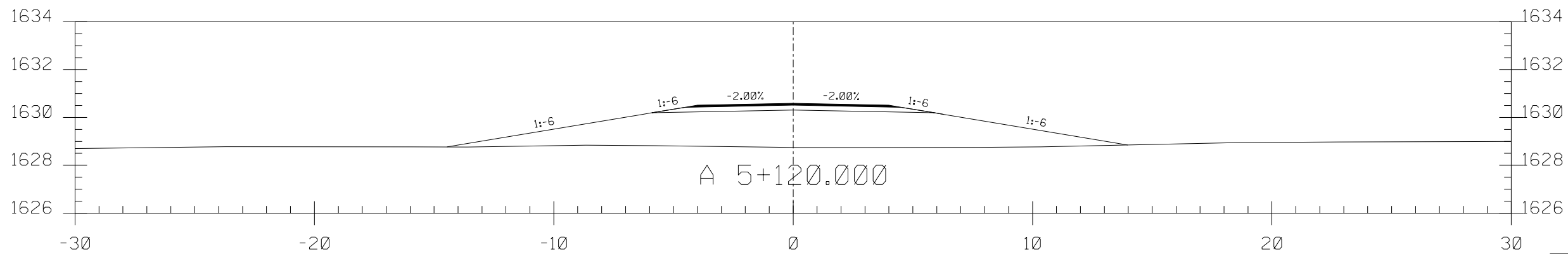
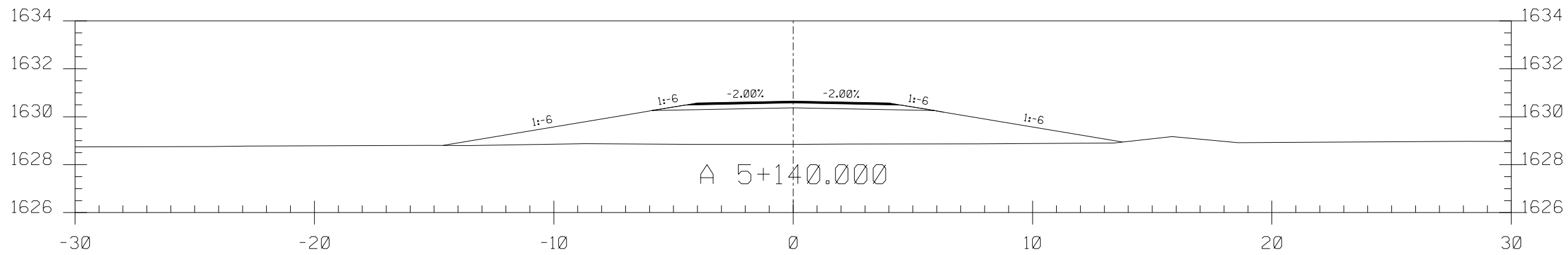
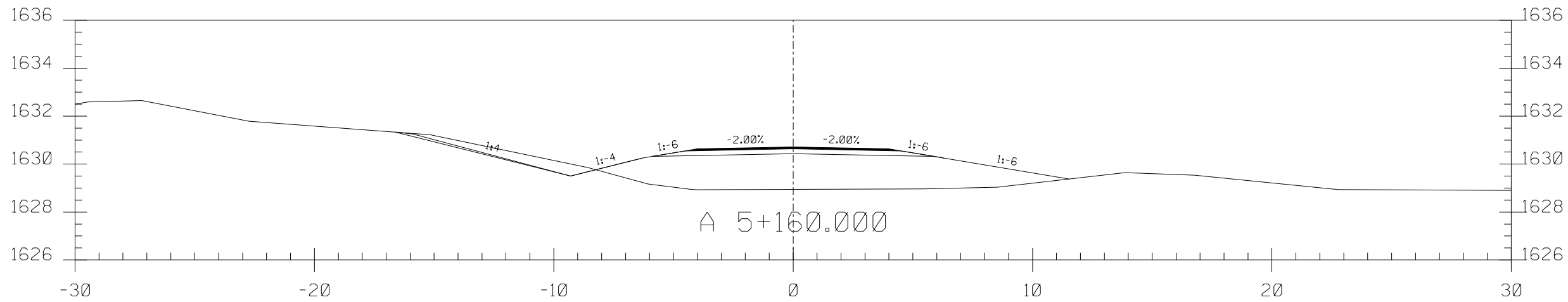


N8084(1)1,2&4 MANY FARMS CROSS SECTIONS	
DATE: 5/4/2026	DIBBLE [Redacted]
DWG: 85	

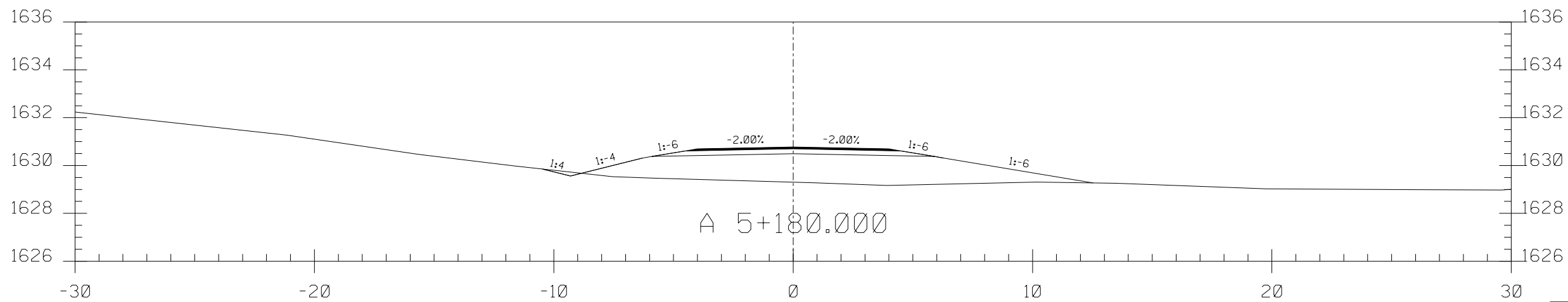
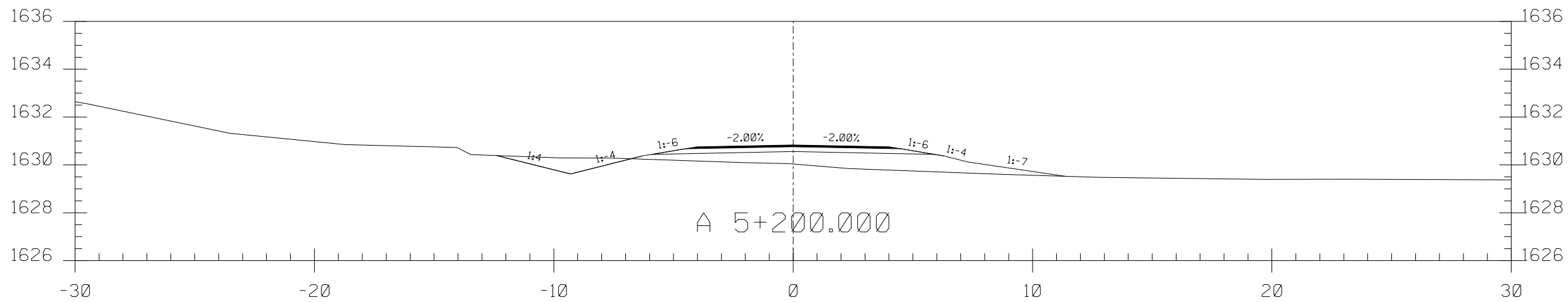
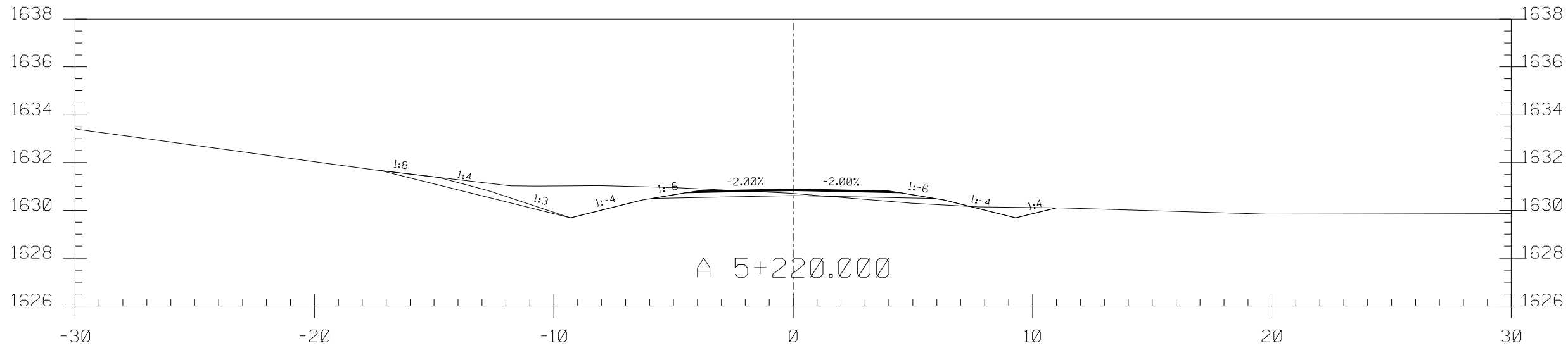
FOR
INFORMATION
ONLY

J:\2017\1017064.19_NDOT_Many_Farms\CAD\Reference\17064_19-XS.dgn

J:\2017\1017064.19_NDOT_Many_Farms\CAD\Reference\17064_19-XS.dgn

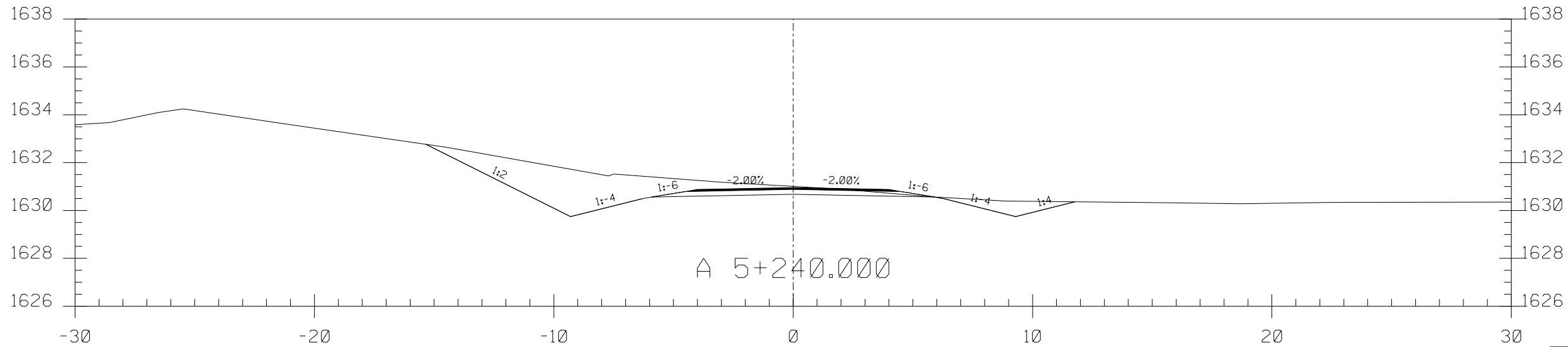
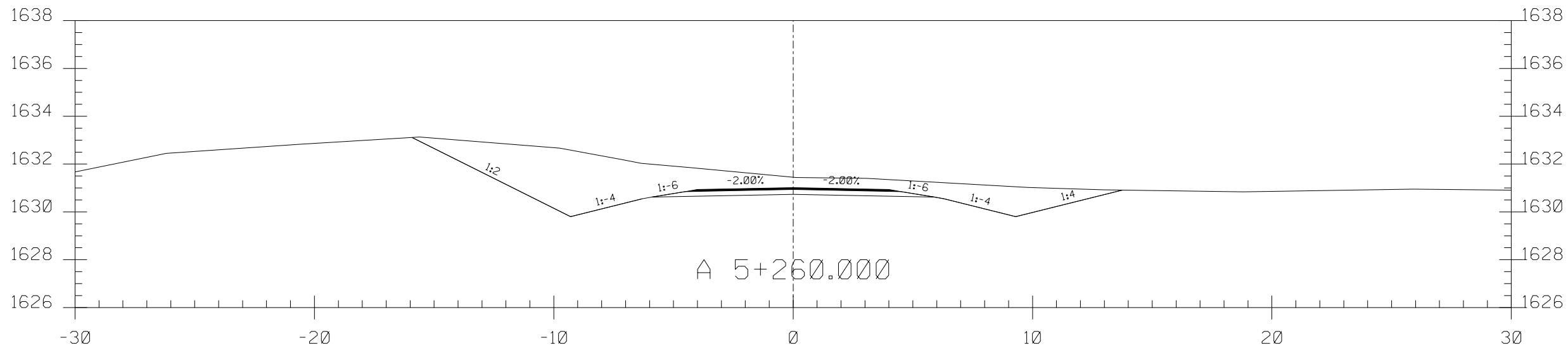
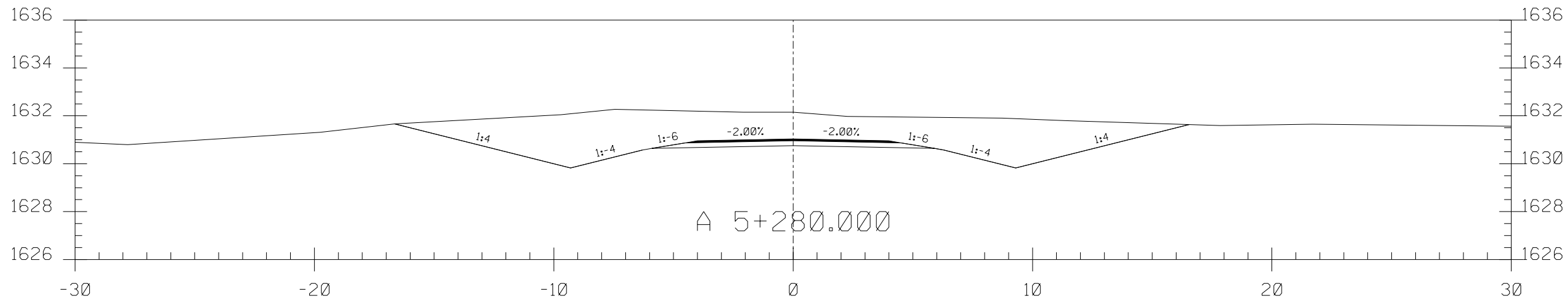


N8084(1)1,2&4 MANY FARMS CROSS SECTIONS		FOR INFORMATION ONLY
DATE: 5/4/2026	DIBBLE [Redacted]	
DWG: 86		



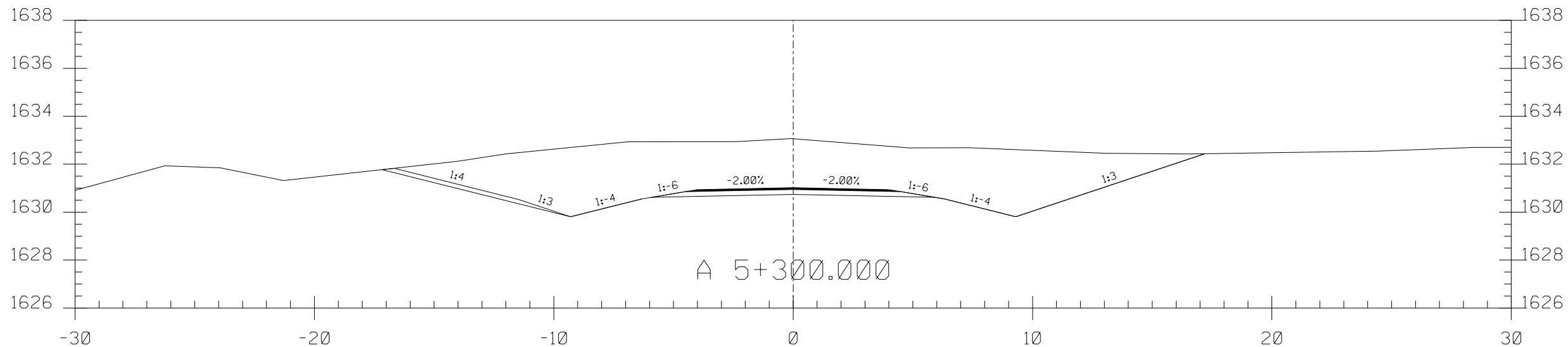
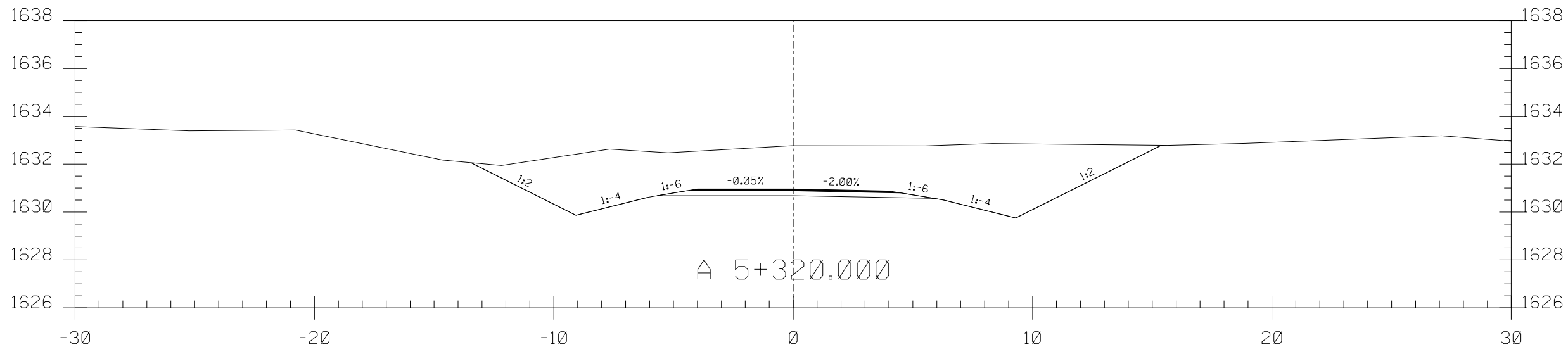
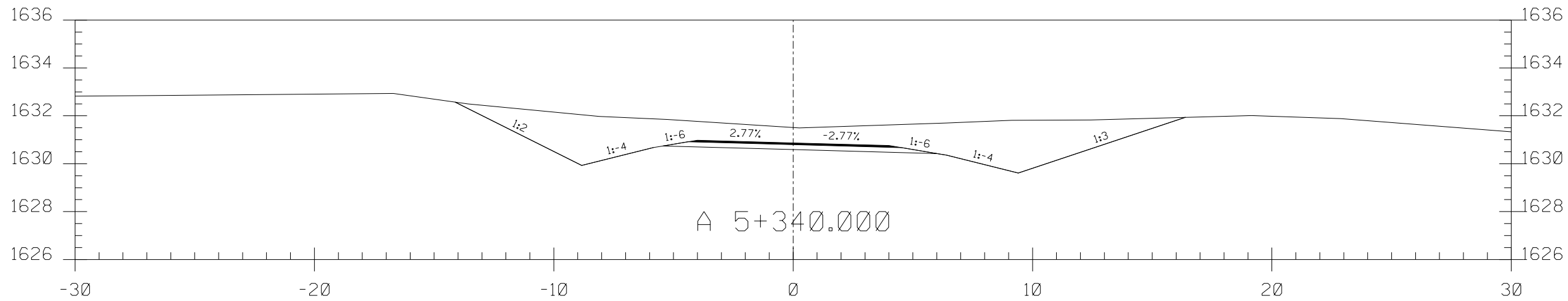
N8084(1)1,2&4 MANY FARMS CROSS SECTIONS		FOR INFORMATION ONLY
DATE: 5/4/2026	DIBBLE [Redacted]	
DWG: 87		

J:\2017\1017064.19_NDOT_Many_Farms\CAD\Reference\17064_19-XS.dgn



N8084(1)1,2&4 MANY FARMS CROSS SECTIONS		FOR INFORMATION ONLY
DATE: 5/4/2026	DIBBLE [Redacted]	
DWG: 88		

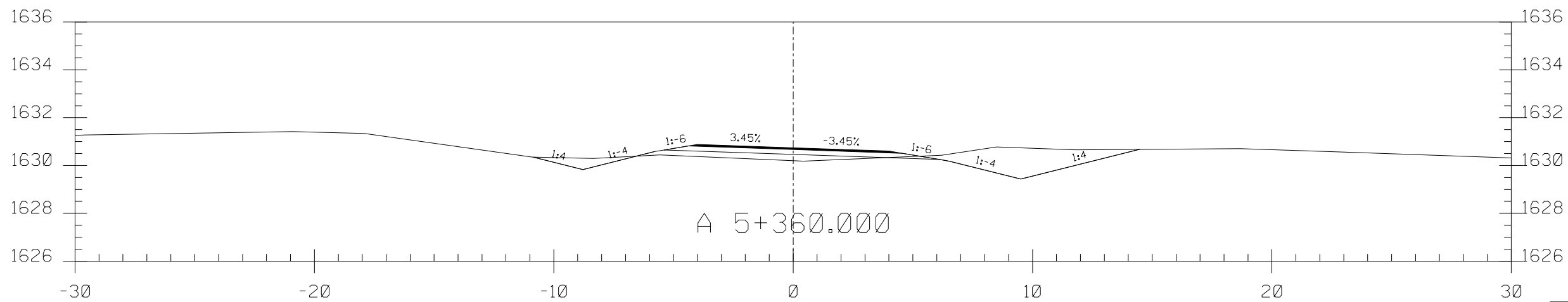
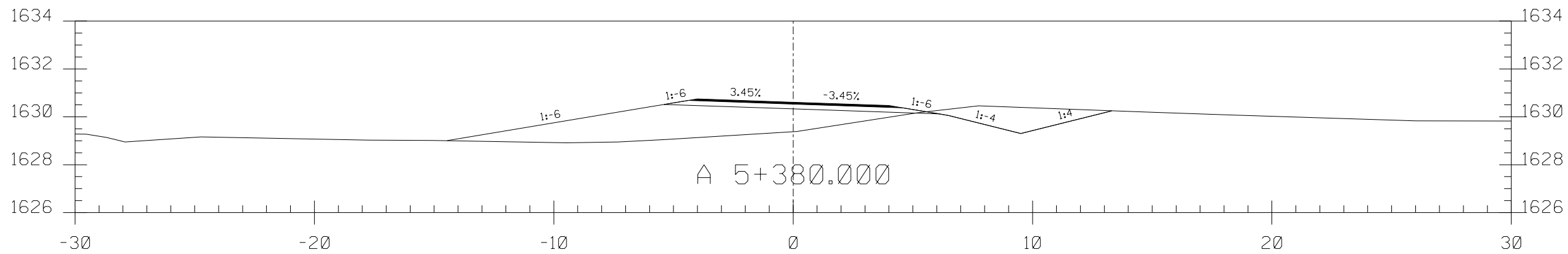
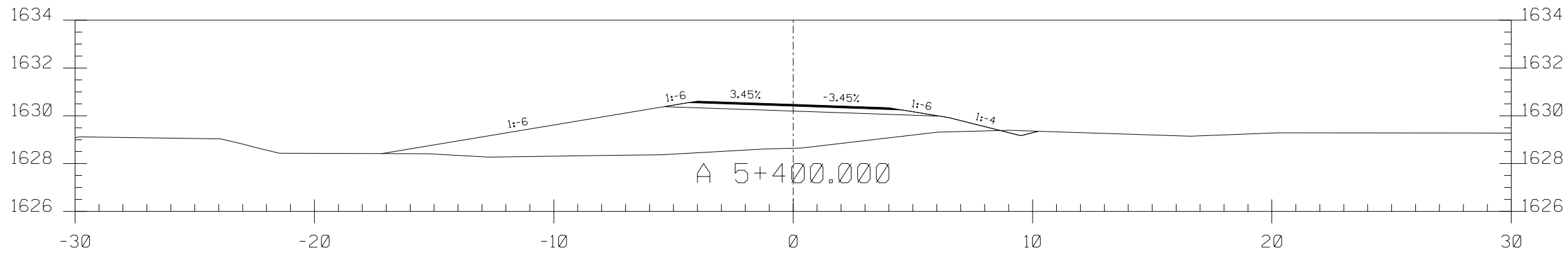
J:\2017\1017064.19_NDOT_Many_Farms\CAD\Reference\17064_19-XS.dgn



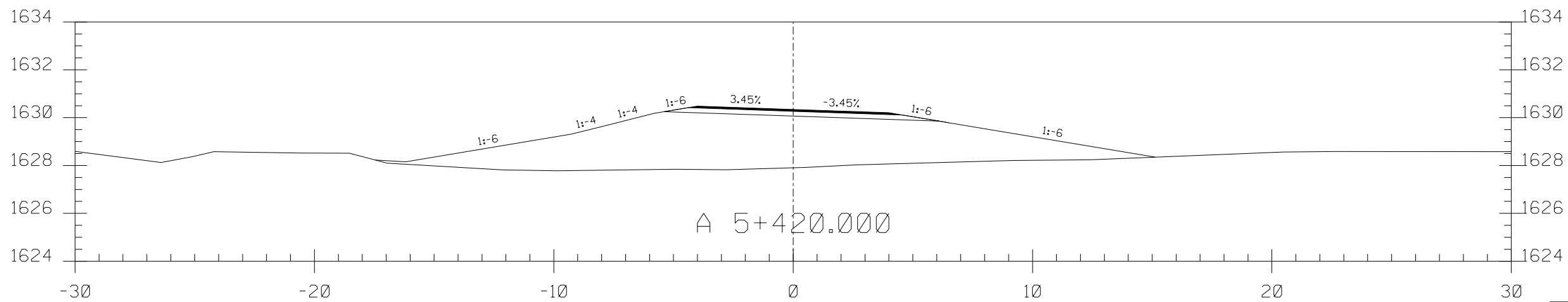
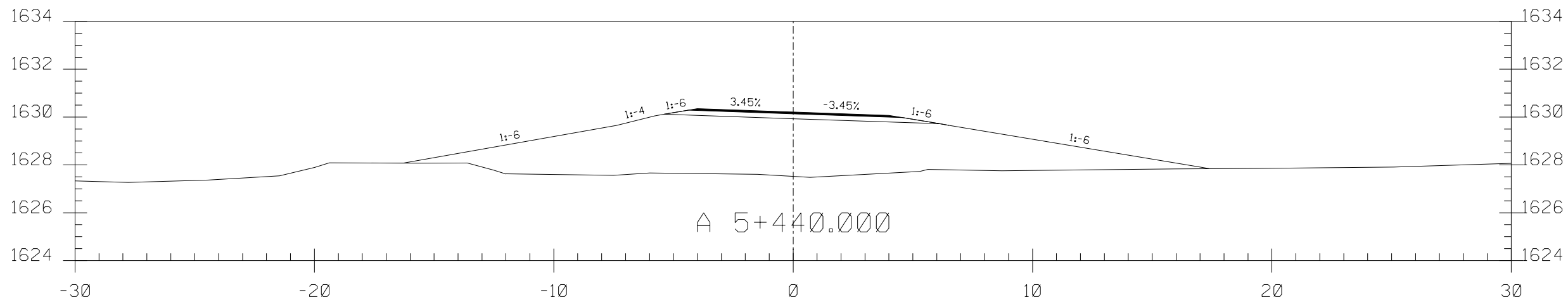
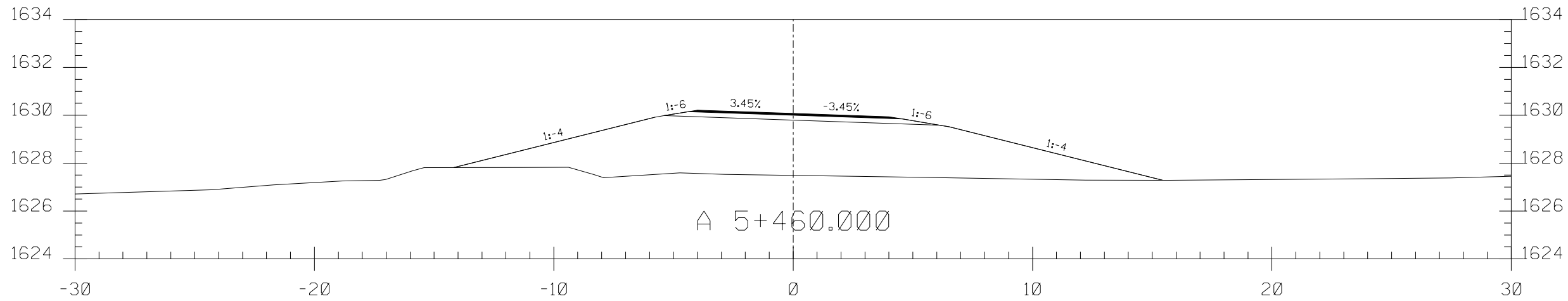
N8084(1)1,2&4 MANY FARMS CROSS SECTIONS		DIBBLE [Redacted]	FOR INFORMATION ONLY
DATE: 5/4/2026			
DWG: 89			

J:\2017\1017064.19_NDOT_Many_Farms\CAD\Reference\17064_19-XS.dgn

J:\2017\1017064.19_NDOT_Many_Farms\CAD\Reference\17064_19-XS.dgn

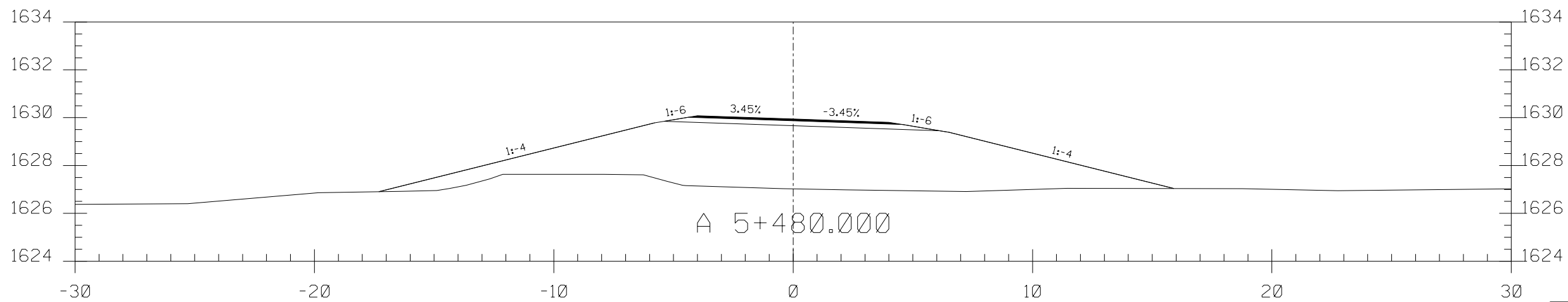
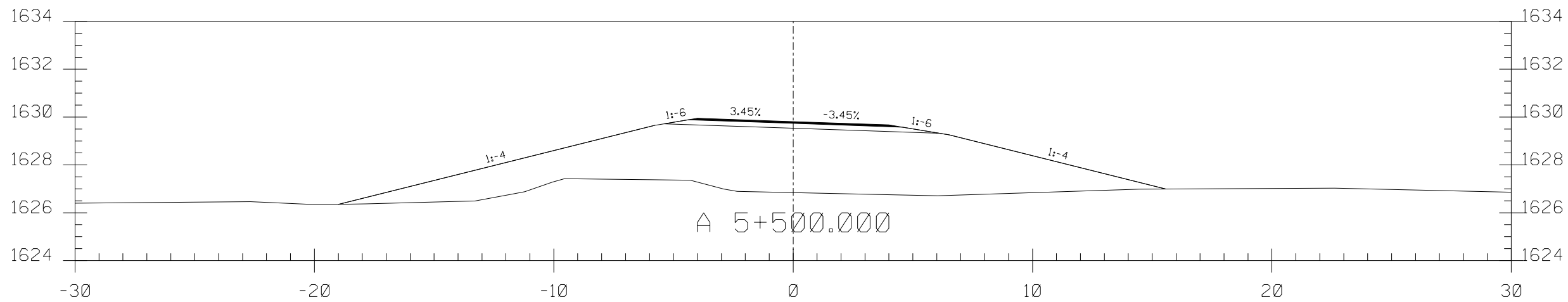
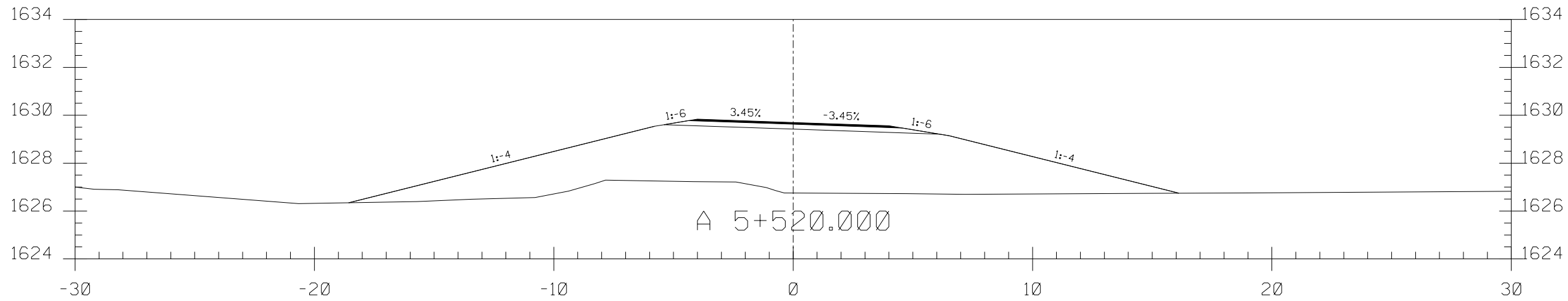


N8084(1)1,2&4 MANY FARMS CROSS SECTIONS		DIBBLE [Redacted]	FOR INFORMATION ONLY
DATE: 5/4/2026			
DWG: 90			



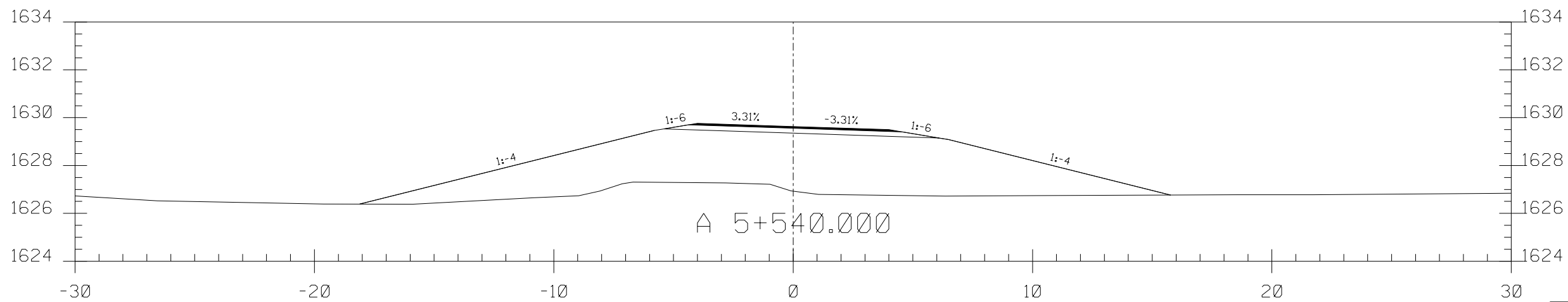
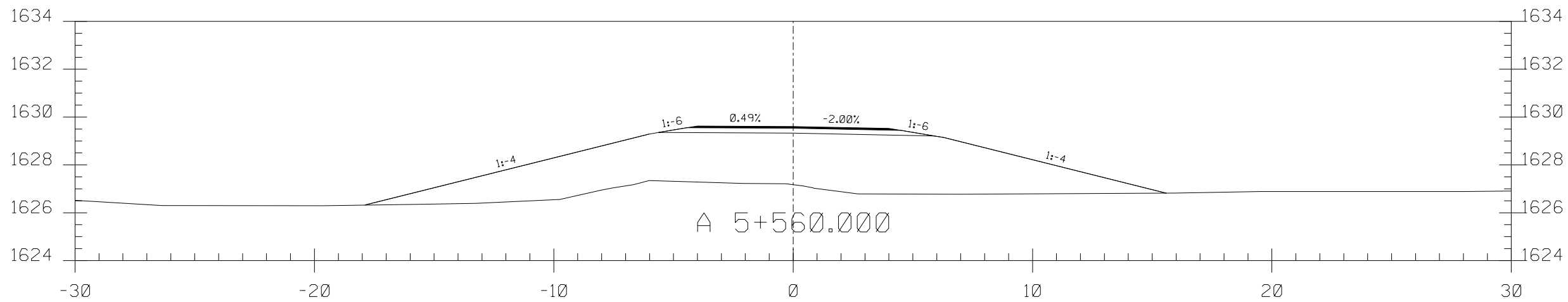
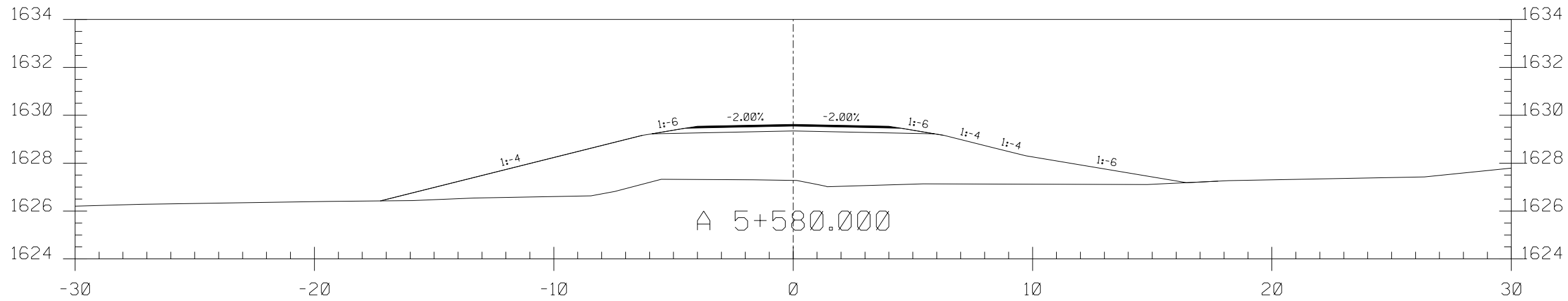
N8084(1)1,2&4 MANY FARMS CROSS SECTIONS		FOR INFORMATION ONLY
DATE: 5/4/2026	DIBBLE [Redacted]	
DWG: 91		

J:\2017\1017064.19_NDOT_Many_Farms\CAD\Reference\17064_19-XS.dgn



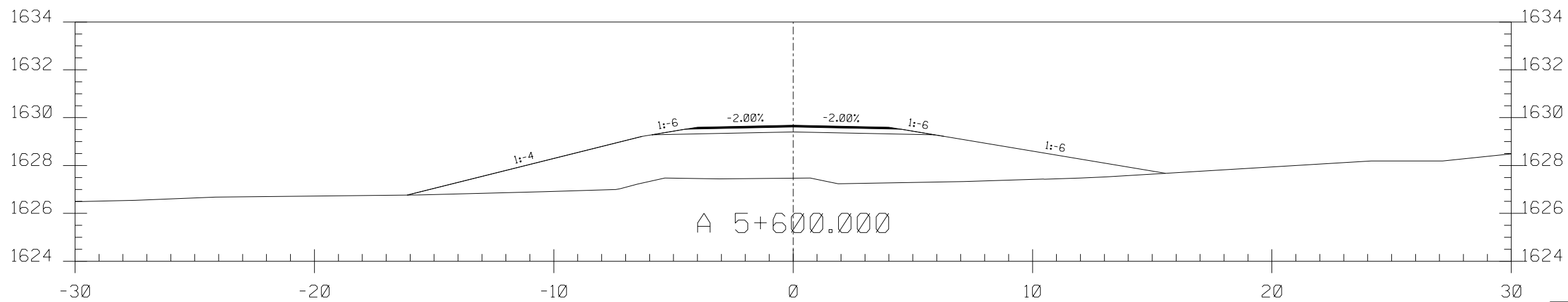
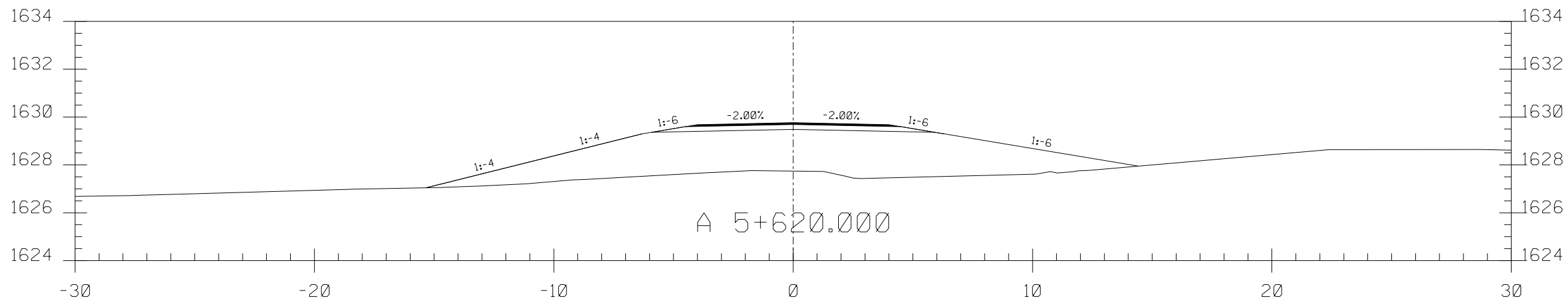
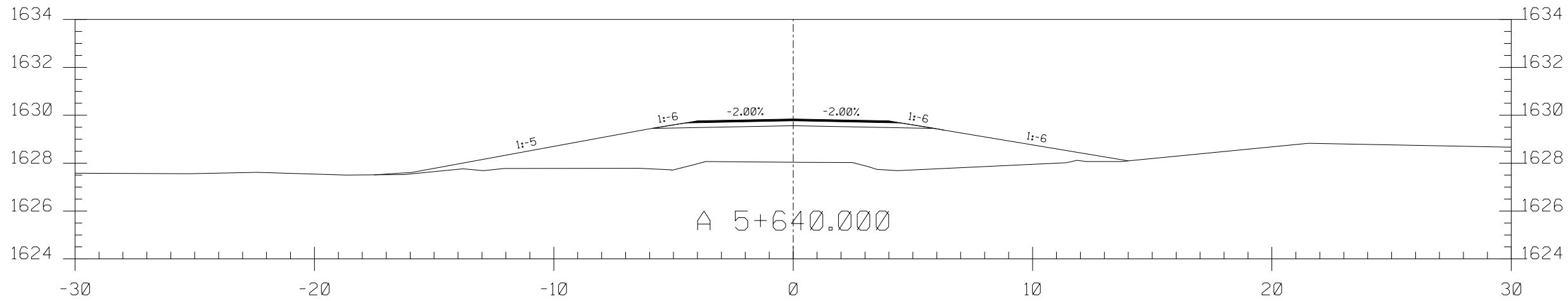
N8084(1)1,2&4 MANY FARMS CROSS SECTIONS		FOR INFORMATION ONLY
DATE: 5/4/2026	DIBBLE [Redacted]	
DWG: 92		

FOR
INFORMATION
ONLY



N8084(1)1,2&4 MANY FARMS CROSS SECTIONS	
DATE: 5/4/2026	DIBBLE [Redacted]
DWG: 93	

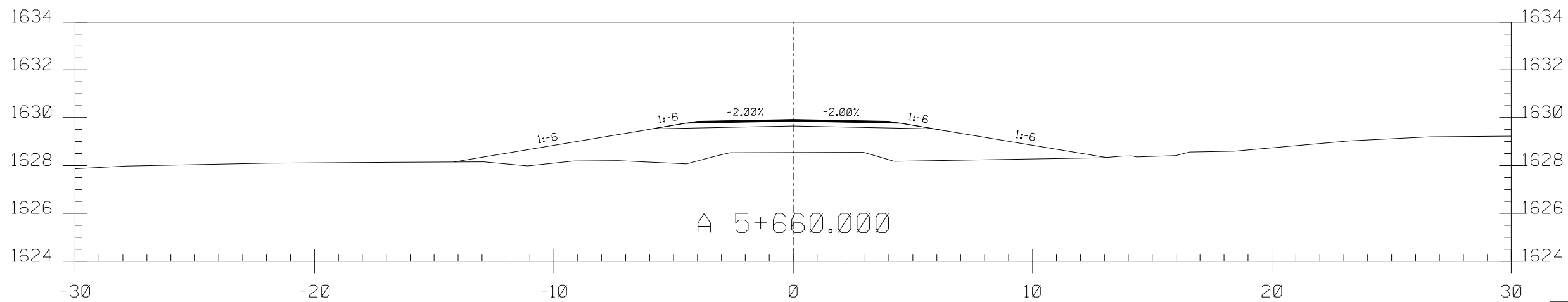
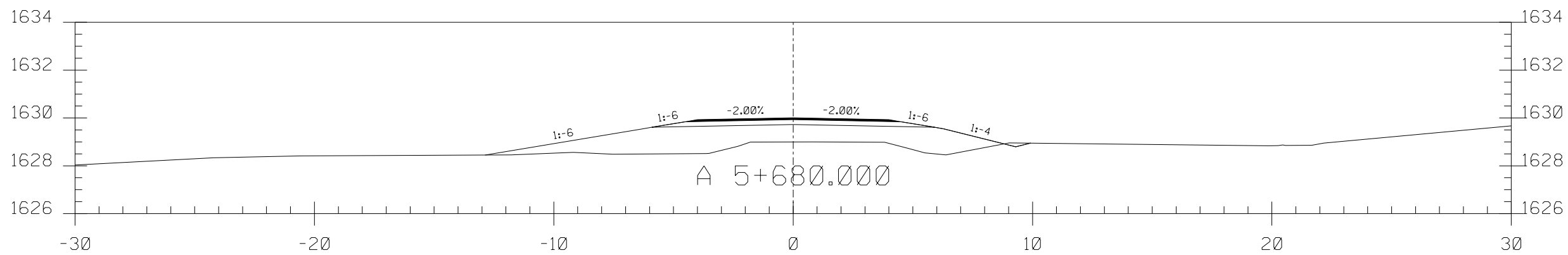
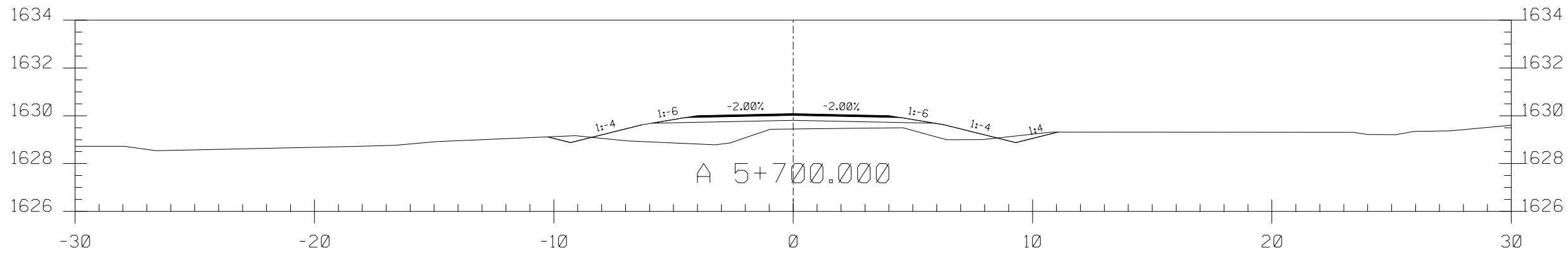
FOR
INFORMATION
ONLY



N8084(1)1,2&4 MANY FARMS CROSS SECTIONS		FOR INFORMATION ONLY
DATE: 5/4/2026	DIBBLE [Redacted]	
DWG: 94		

J:\2017\1017064.19_NDOT_Many_Farms\CAD\Reference\17064_19-XS.dgn

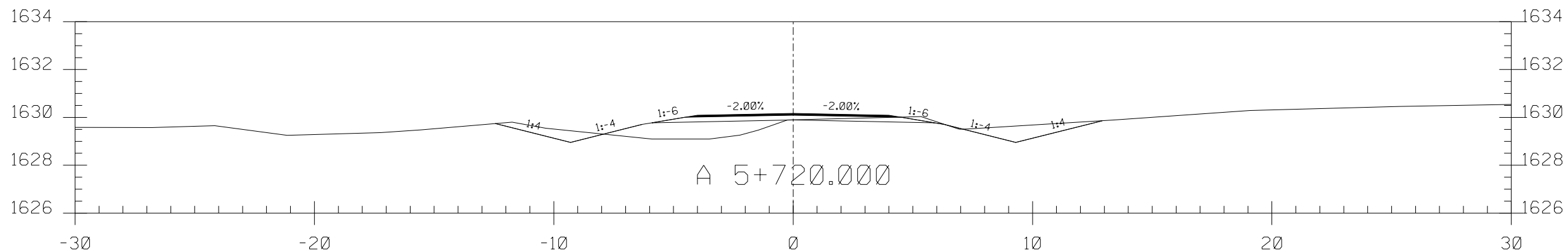
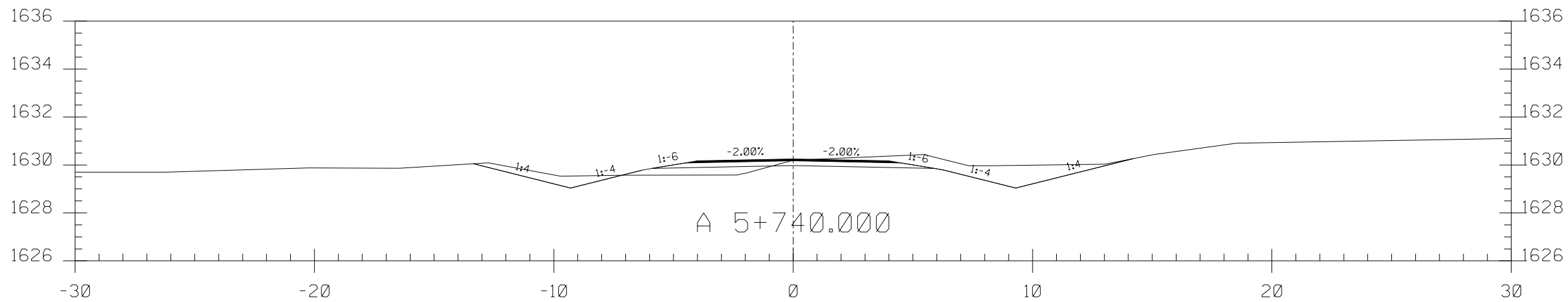
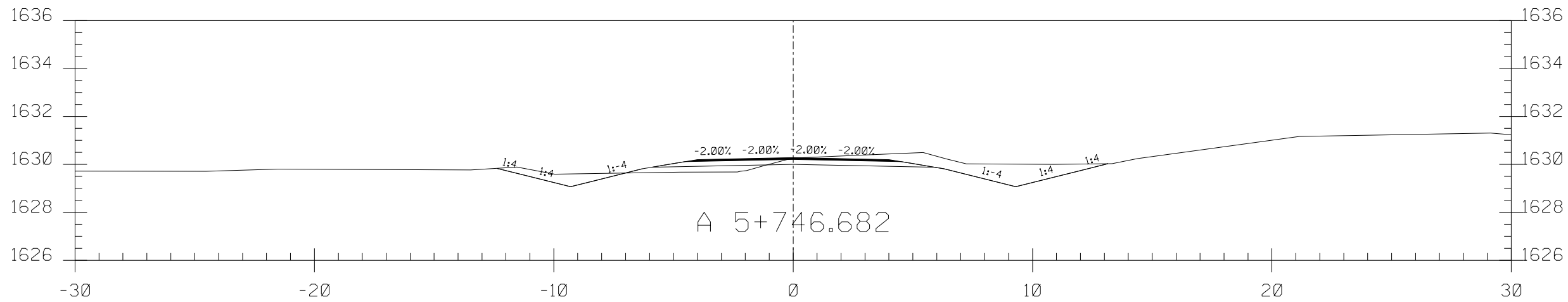
J:\2017\1017064.19_NDOT_Many_Farms\CAD\Reference\17064_19-XS.dgn



N8084(1)1,2&4 MANY FARMS CROSS SECTIONS	
DATE: 5/4/2026	DIBBLE [Redacted]
DWG: 95	

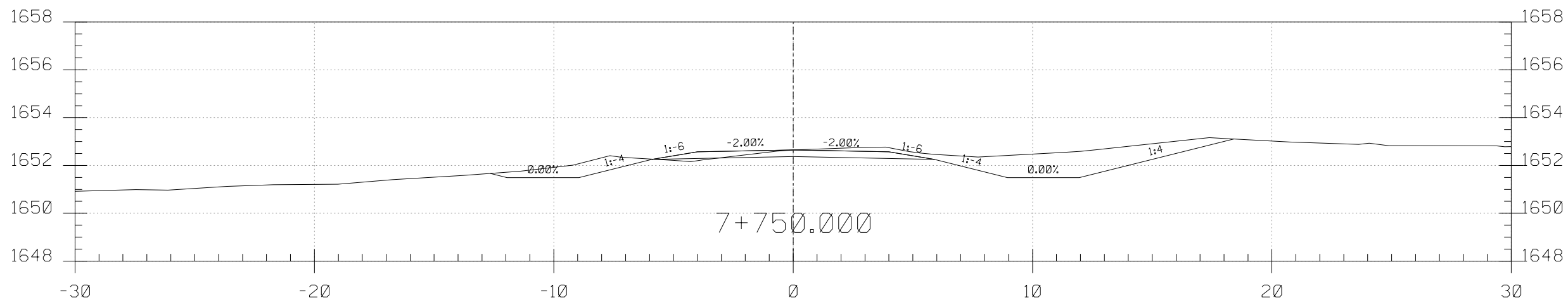
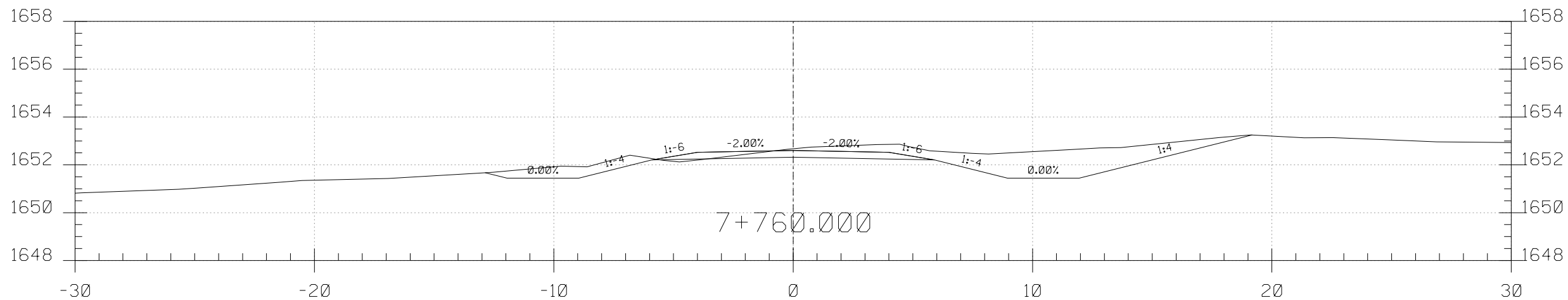
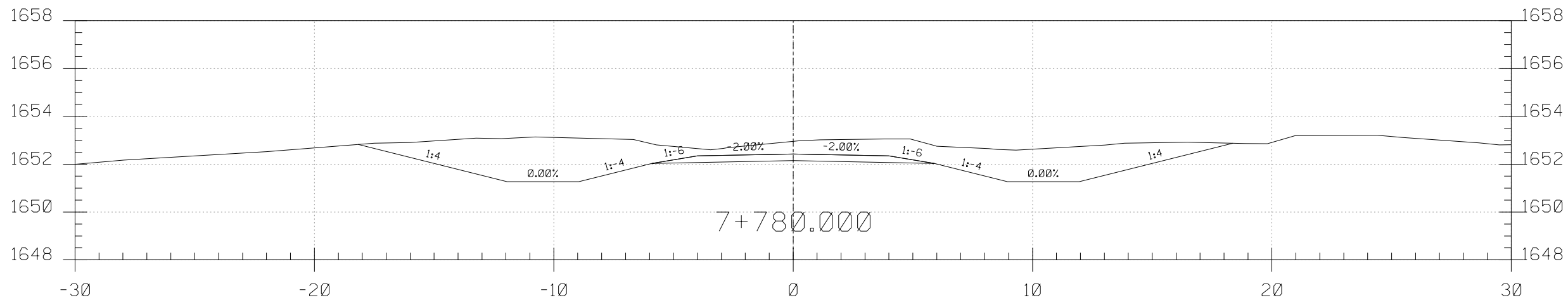
FOR
INFORMATION
ONLY

J:\2017\1017064.19_NDOT_Many_Farms\CAD\Reference\17064_19-XS.dgn



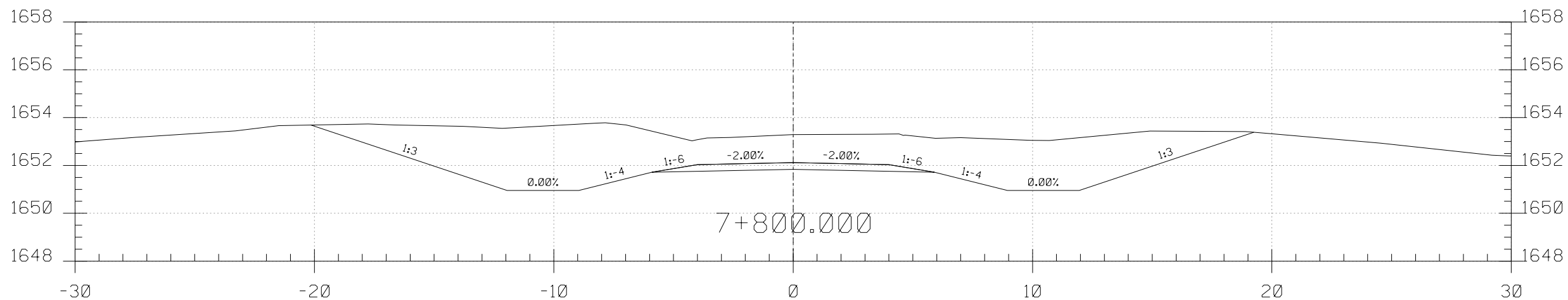
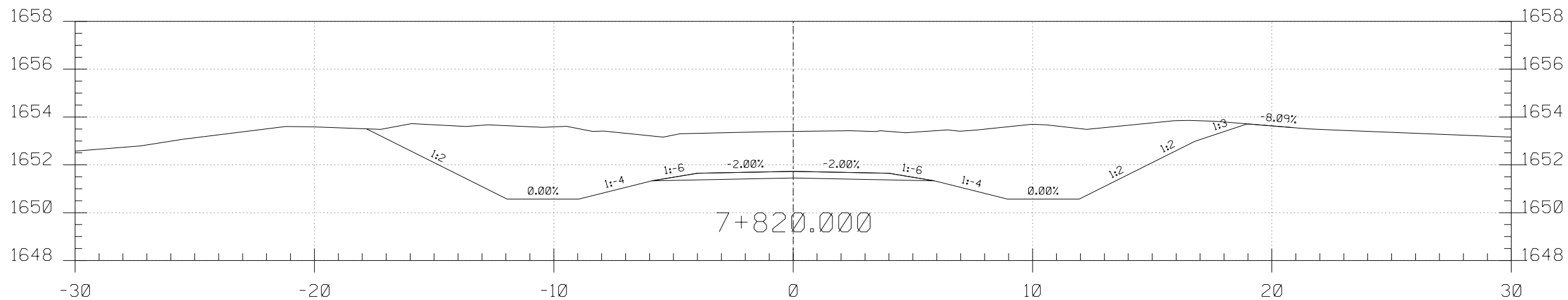
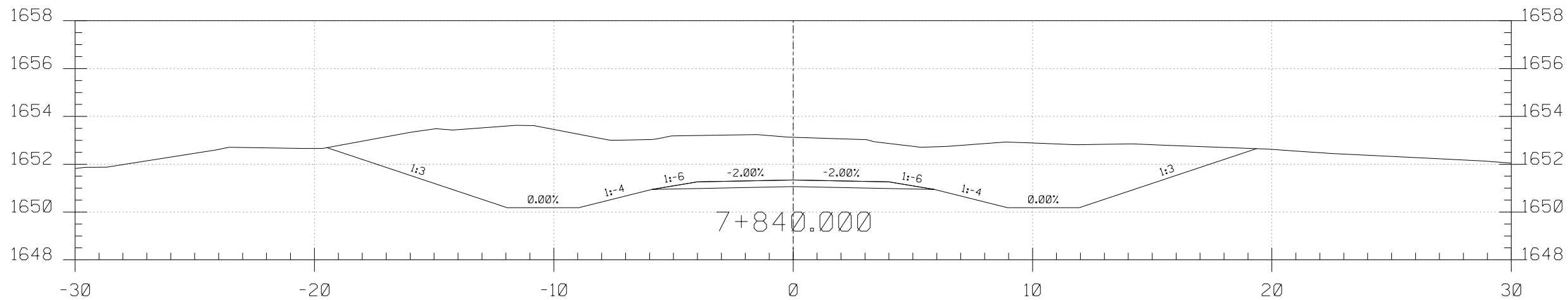
N8084(1)1,2&4 MANY FARMS CROSS SECTIONS		DIBBLE [Redacted]	FOR INFORMATION ONLY
DATE: 5/4/2026			
DWG: 96			

J:\2017\1017064.19_NDOT_Many_Farms\CAD\Reference\17064_19-XS.dgn

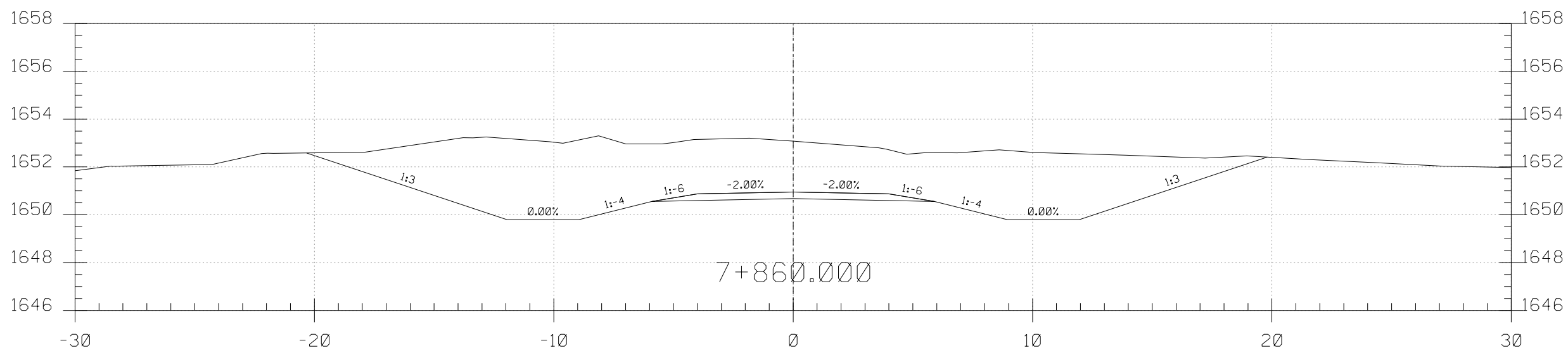
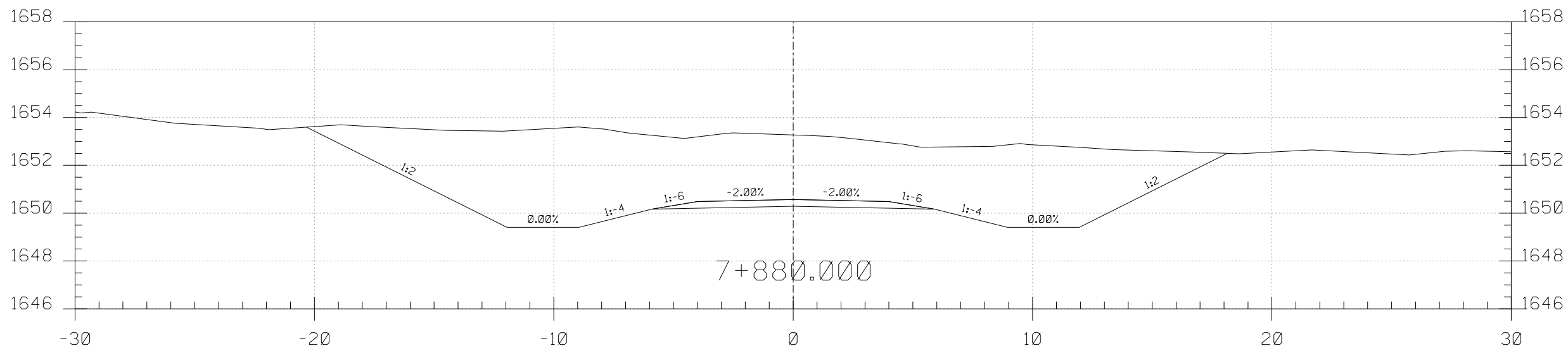
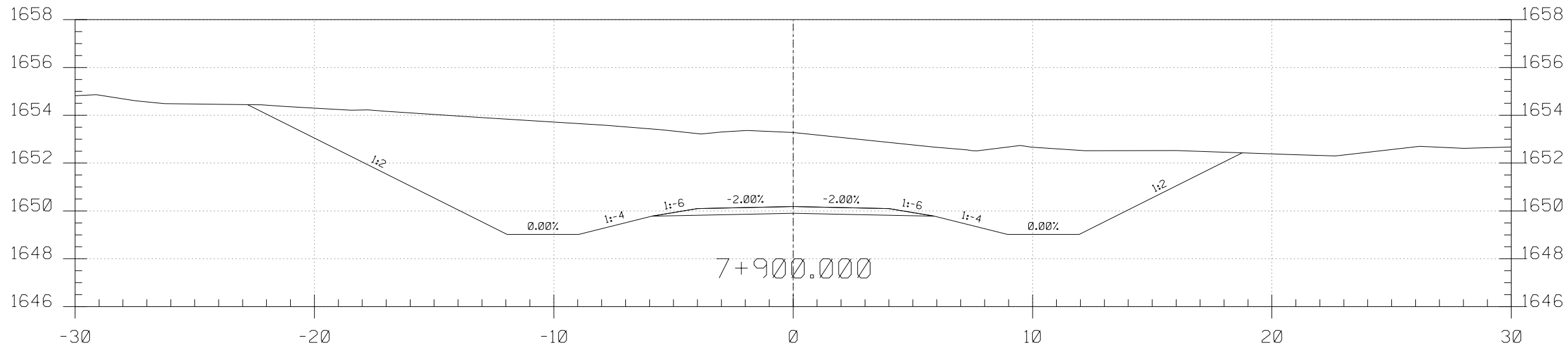


N8084(1)1,2&4 MANY FARMS CROSS SECTIONS		FOR INFORMATION ONLY
DATE: 5/4/2026	DIBBLE [Redacted]	
DWG: 97		

J:\2017\1017064.19_NDOT_Many_Farms\CAD\Reference\17064_19-XS.dgn



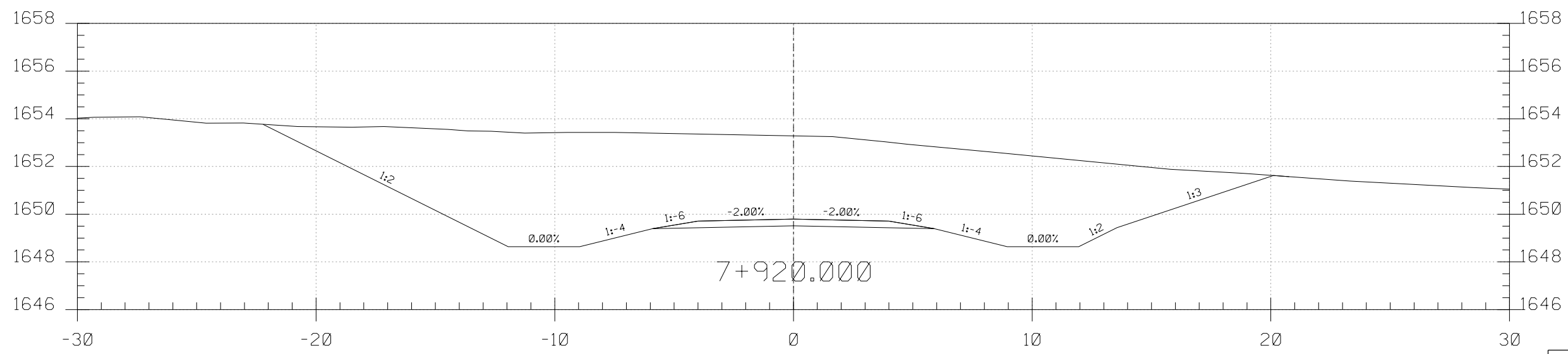
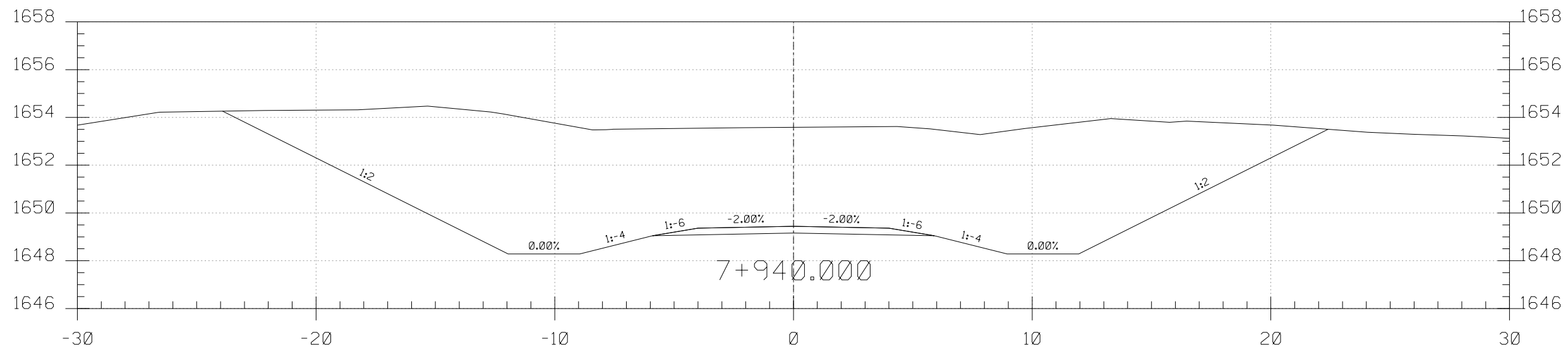
N8084(1)1,2&4 MANY FARMS CROSS SECTIONS		FOR INFORMATION ONLY
DATE: 5/4/2026	DIBBLE [Redacted]	
DWG: 98		



N8084(1)1,2&4 MANY FARMS CROSS SECTIONS		DIBBLE [Redacted]	FOR INFORMATION ONLY
DATE: 5/4/2026			
DWG: 99			

J:\2017\1017064.19_NDOT_Many_Farms\CAD\Reference\17064_19-XS.dgn

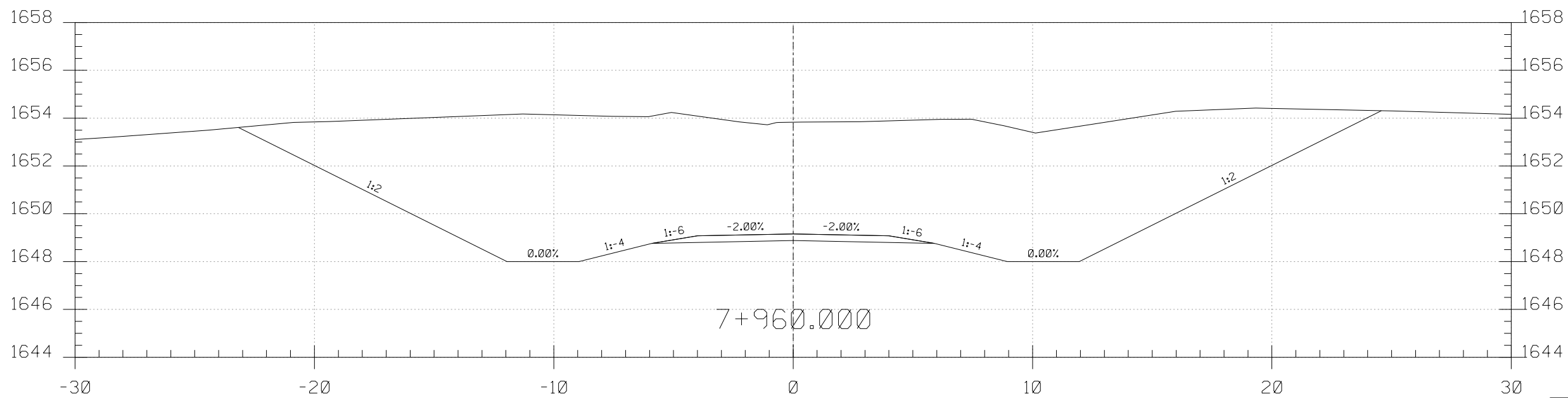
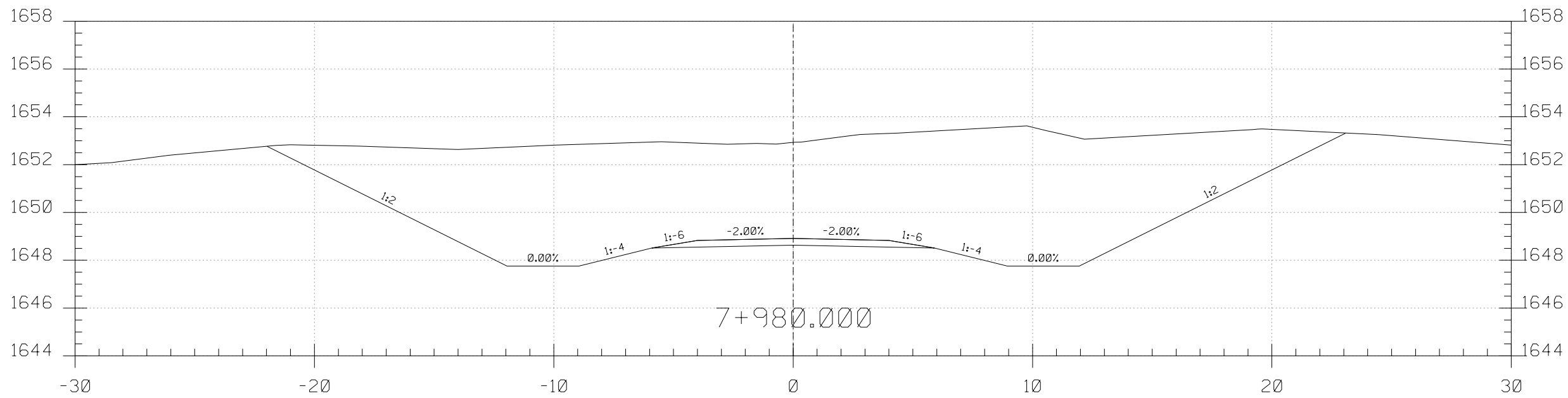
J:\2017\1017064.19_NDOT_Many_Farms\CAD\Reference\17064_19-XS.dgn



N8084(1)1,2&4 MANY FARMS CROSS SECTIONS	
DATE: 5/4/2026	DIBBLE [Redacted]
DWG: 100	

FOR
INFORMATION
ONLY

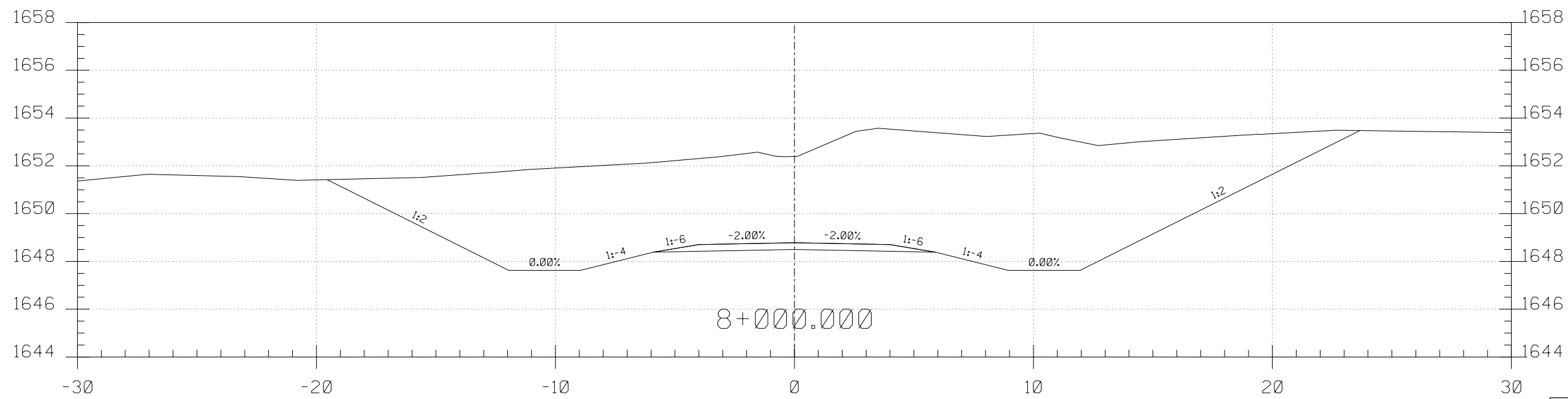
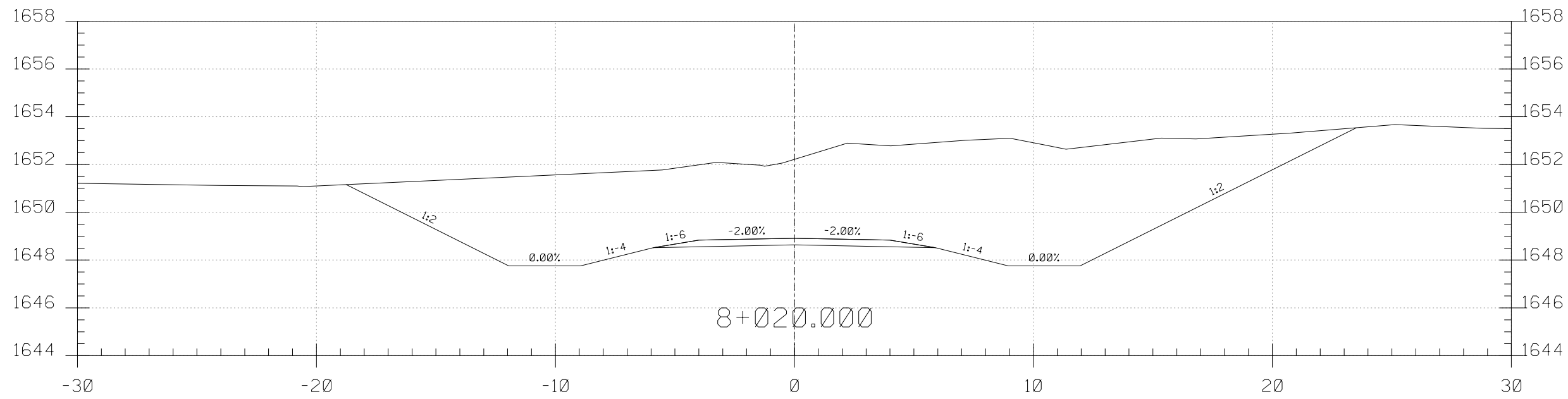
J:\2017\1017064.19_NDOT_Many_Farms\CAD\Reference\17064_19-XS.dgn



N8084(1)1,2&4 MANY FARMS CROSS SECTIONS	
DATE: 5/4/2026	DIBBLE [Redacted]
DWG: 101	

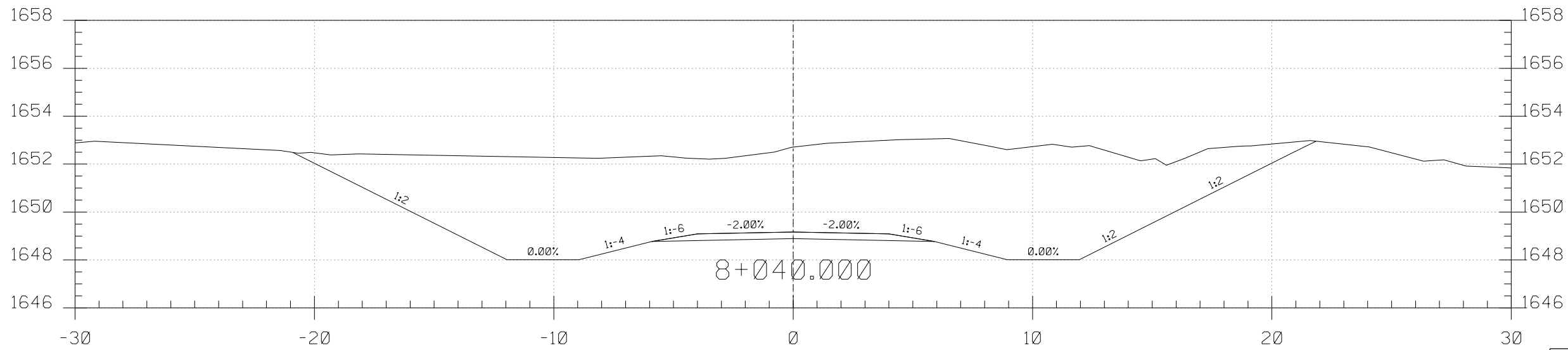
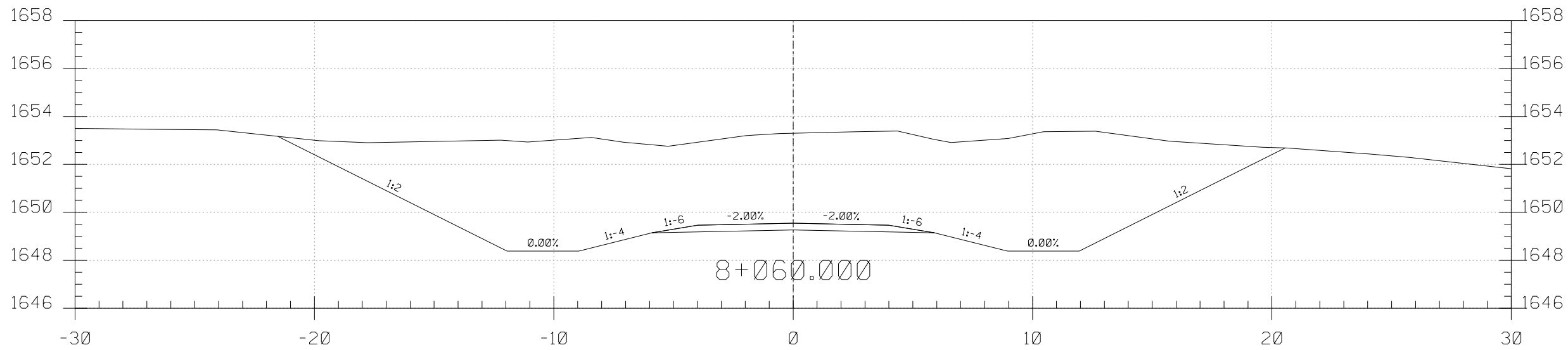
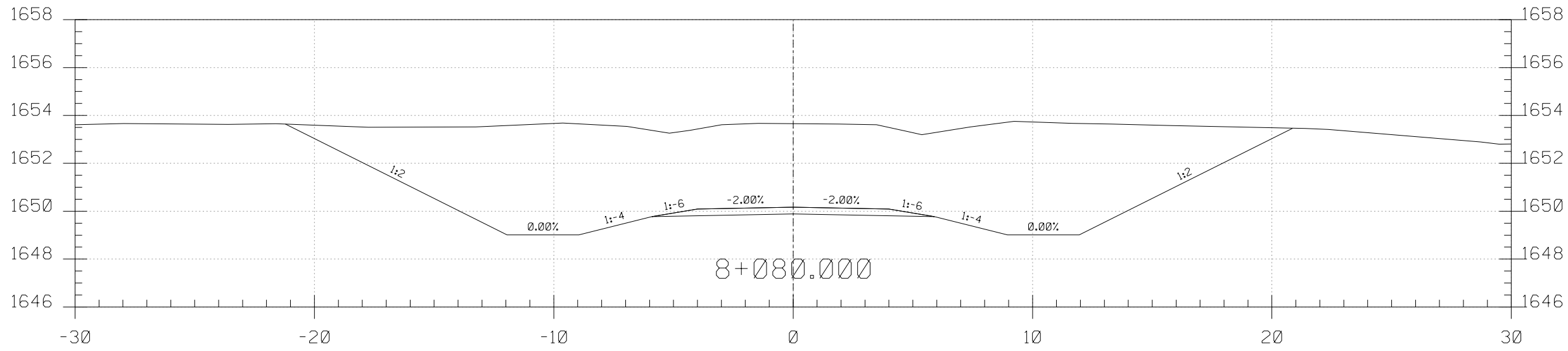
FOR
INFORMATION
ONLY

J:\2017\1017064.19_NDOT_Many_Farms\CAD\Reference\17064_19-XS.dgn



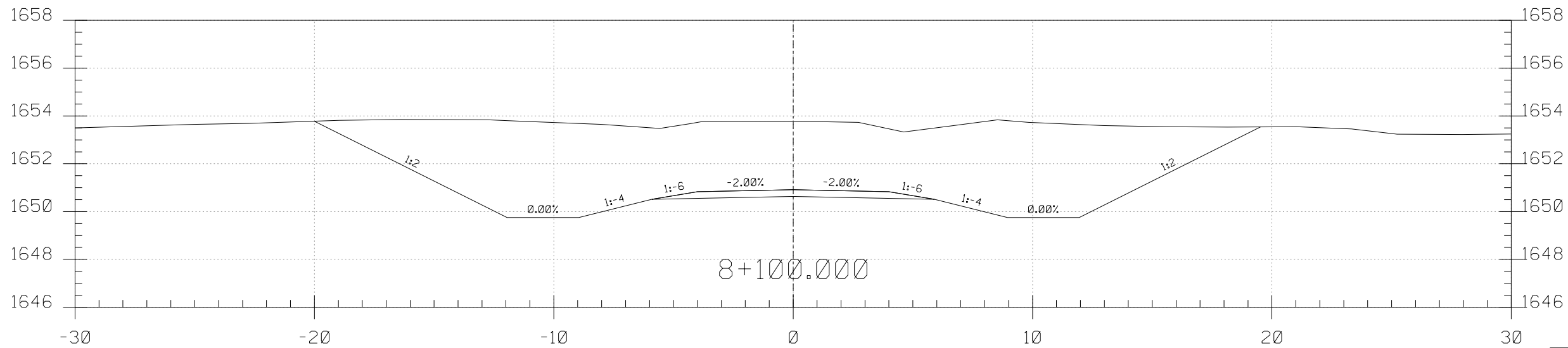
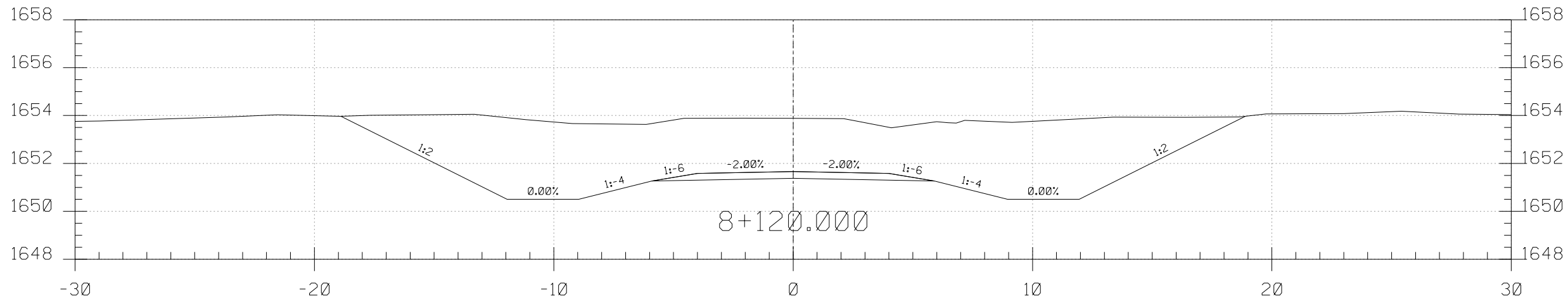
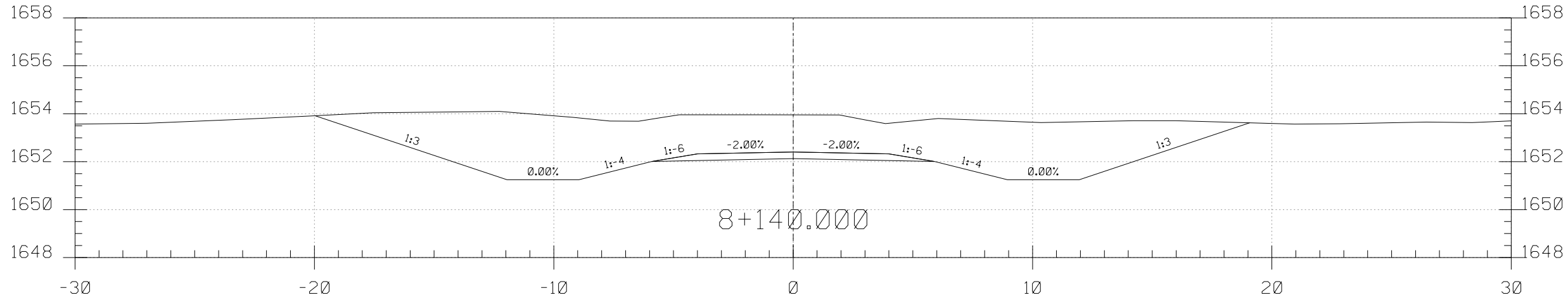
N8084(1)1,2&4 MANY FARMS CROSS SECTIONS		FOR INFORMATION ONLY
DATE: 5/4/2026	DIBBLE [Redacted]	
DWG: 102		

J:\2017\1017064.19_NDOT_Many_Farms\CAD\Reference\17064_19-XS.dgn



N8084(1)1,2&4 MANY FARMS CROSS SECTIONS	
DATE: 5/4/2026	DIBBLE [Redacted]
DWG: 103	

FOR
INFORMATION
ONLY



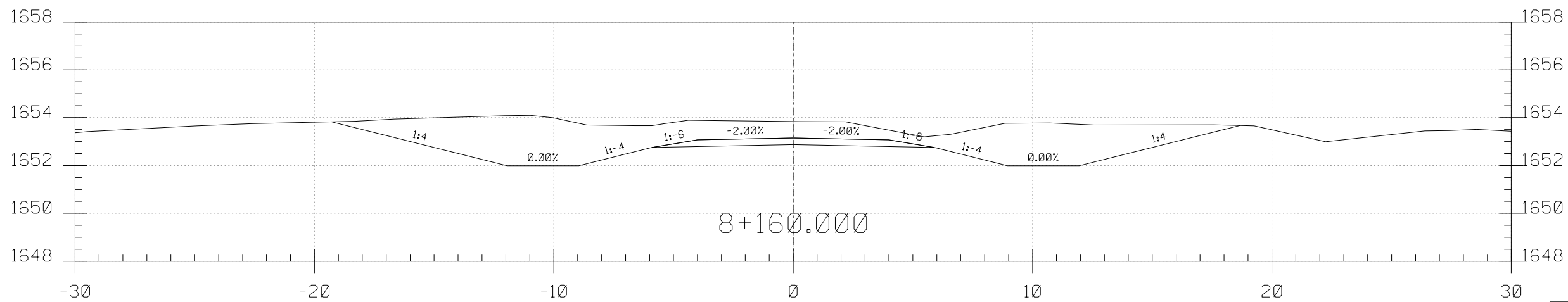
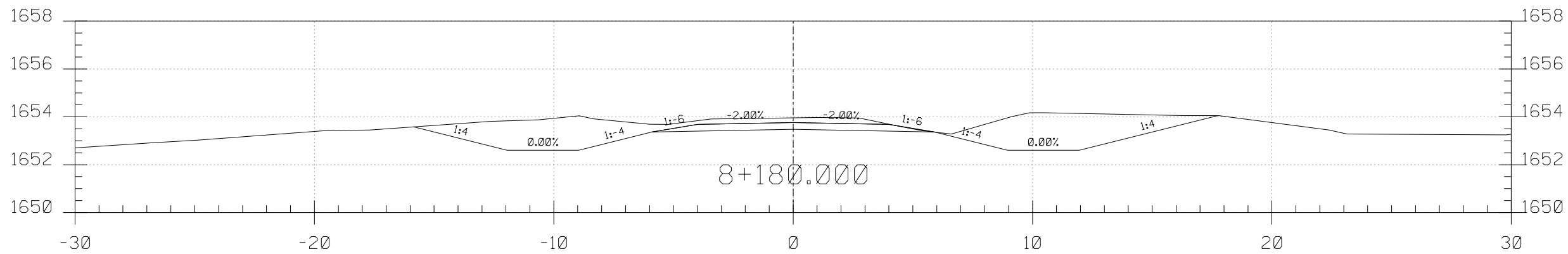
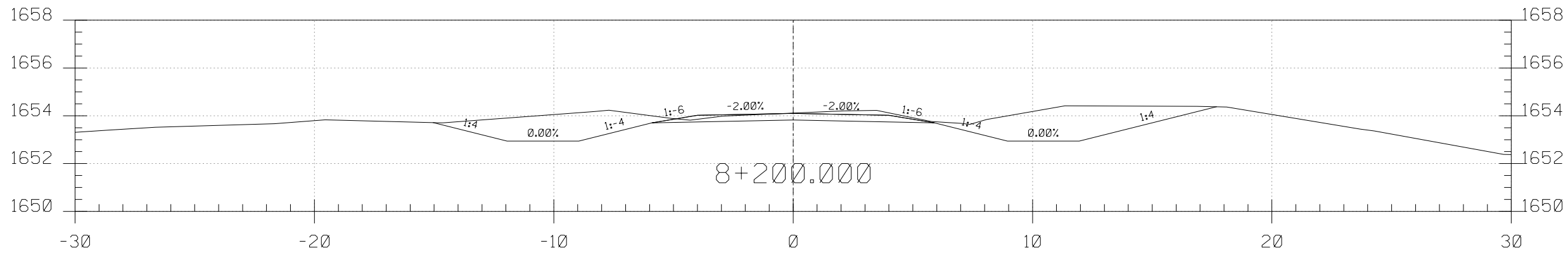
N8084(1)1,2&4 MANY FARMS
 CROSS SECTIONS
 DATE: 5/4/2026
 DWG: 104



FOR
 INFORMATION
 ONLY

J:\2017\1017064.19_NDOT_Mony_Farms\CAD\Reference\17064_19-XS.dgn

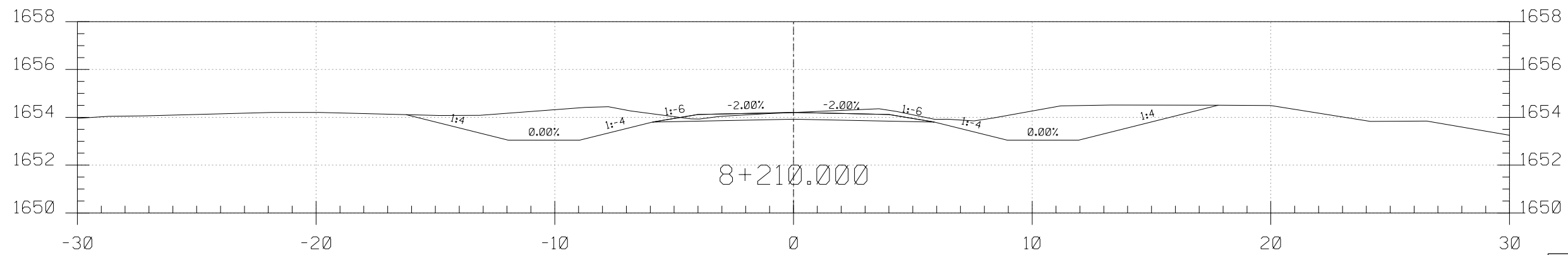
J:\2017\1017064.19_NDOT_Many_Farms\CAD\Reference\17064_19-XS.dgn



N8084(1)1,2&4 MANY FARMS CROSS SECTIONS	
DATE: 5/4/2026	DIBBLE [Redacted]
DWG: 105	

FOR
INFORMATION
ONLY

J:\2017\1017064.19_NDOT_Many_Farms\CAD\Reference\17064_19-XS.dgn



8+210.000

N8084(1)1,2&4 MANY FARMS CROSS SECTIONS	
DATE: 5/4/2026	DIBBLE [Redacted]
DWG: 106	

FOR
INFORMATION
ONLY